


















Springdale Map

Shuttle Information


-  Park shuttle stop
-  Springdale shuttle stop
-  Zion Canyon shuttle route
-  Springdale shuttle route

Other Visitor Information

-  Paved road open to private vehicles
-  Tunnel
-  Hiking trail
-  Trail Closed
-  Hiking
-  Biking

-  Ranger station
-  Drinking water
-  Restrooms
-  Campground
-  Picnic area
-  Wheelchair-accessible
-  Park Film
-  Amphitheater
-  Horseback Riding
-  Pets
-  Dining
-  Lodging
-  Recycling

P Parking throughout the town of Springdale

To  Kolob Canyons, St George, and Las Vegas