UNITED STATES
DEPARTMENT OF THE INTERIOR
GEOLOGICAL SURVEY

MERCED PEAK QUADRANGLE
CALIFORNIA
7.5 MINUTE SERIES (TOPOGRAPHIC)

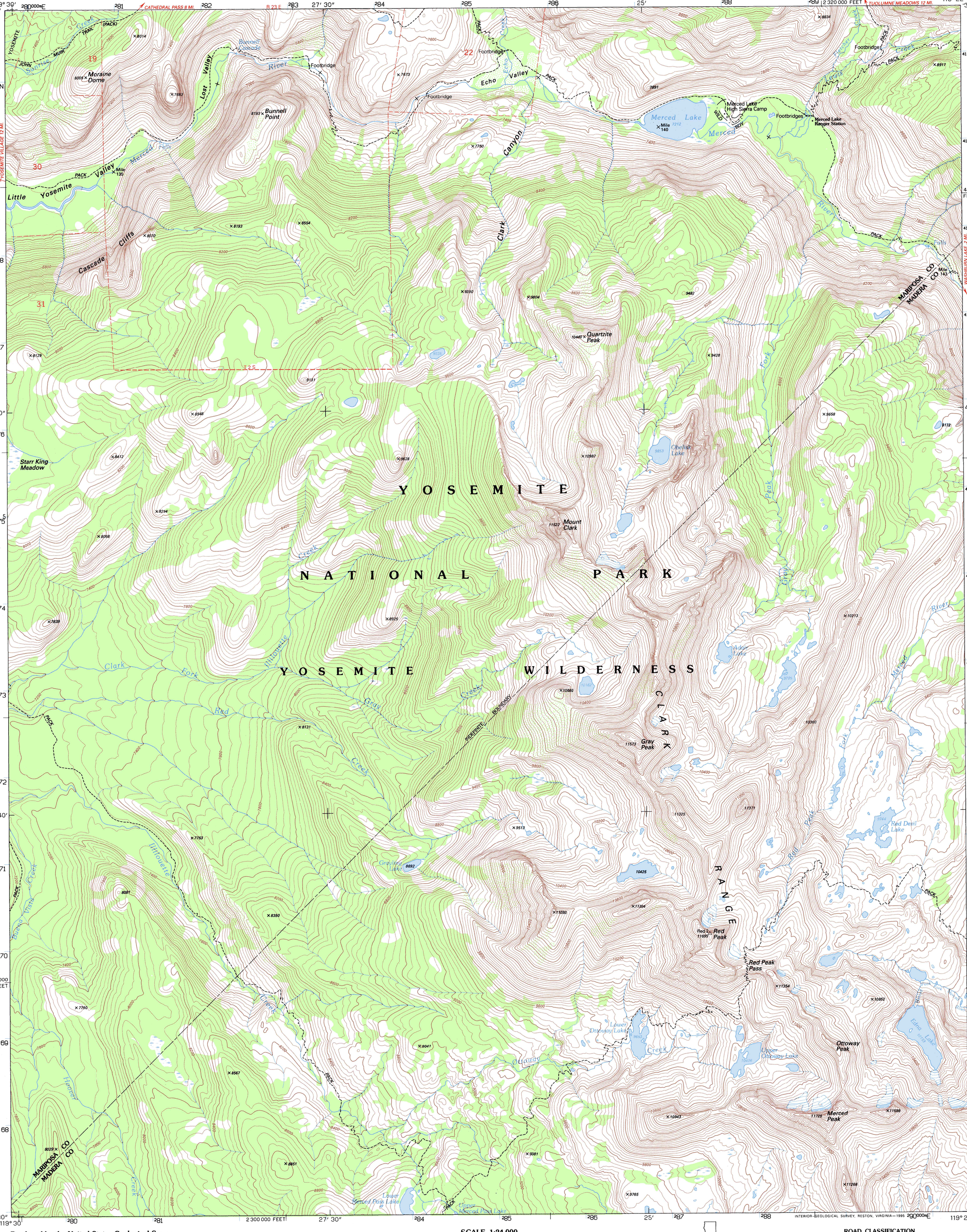

INTERIOR—GEOLOGICAL SURVEY, RESTON, VIRGINIA—1995

Produced by the United States Geological Survey

Control by USGS and NOS/NOAA

Compiled from imagery taken 1984 and 1985. Photoinspected using imagery dated 1992; no major culture or drainage changes observed. PLSS and survey control current as of 1986
Boundaries and names verified 1994

North American Datum of (NAD 27). Projection and 10 000-foot ticks: California Coordinate System, zone 3 (Lambert Conformal Conic)
Blue 1000-meter Universal Transverse Mercator ticks, zone 11

North American Datum of 1983 (NAD 83) is shown by dashed corner ticks. The values of the shift between NAD 27 and NAD 83 for 7.5-minute intersections are obtainable from National Geodetic Survey NADCON software

There may be private inholdings within the boundaries of the National or State reservations shown on this map

Where omitted, land lines have not been established

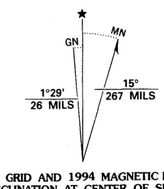

UTM GRID AND 1994 MAGNETIC NORTH DECLINATION AT CENTER OF SHEET

SCALE 1:24 000

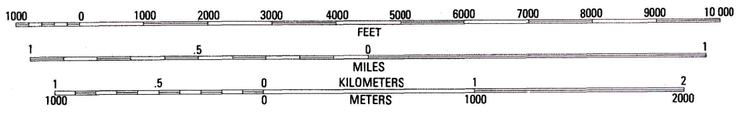

CONTOUR INTERVAL 40 FEET
NATIONAL GEODETIC VERTICAL DATUM OF 1929

THIS MAP COMPLIES WITH NATIONAL MAP ACCURACY STANDARDS
FOR SALE BY U. S. GEOLOGICAL SURVEY, DENVER, COLORADO 80225, OR RESTON, VIRGINIA 22092
A FOLDER DESCRIBING TOPOGRAPHIC MAPS AND SYMBOLS IS AVAILABLE ON REQUEST

QUADRANGLE LOCATION

1	2	3
4		5
6	7	8

1 Yosemite Falls
2 Tenaya Lake
3 Vogelsang Peak
4 Half Dome
5 Mount Lyell
6 Mariposa Grove
7 Sing Peak
8 Timber Knob

ADJOINING 7.5′ QUADRANGLE NAMES

ROAD CLASSIFICATION

Primary highway, hard surface . . . . . .
Light-duty road, hard or improved surface . . .
Secondary highway, hard surface . . . . . .
Unimproved road . . .

Interstate Route
U. S. Route
State Route

MERCED PEAK, CA
37119-F4-TF-024
1992

DMA 2159 III NW–SERIES V895