

Yosemite Guide



Keep this guide with you to get the most out of your visit to Yosemite!

Here's what's inside:



Yosemite Essentials

1



Park Map

2



Services

4



Transportation

6



Events & Programs

¡Un programa en español!

8



Trails

10

Yosemite Essentials



A peak-hours reservation is required to drive into Yosemite on some dates in 2024.


A reservation is required on Saturdays, Sundays, and holidays, between 5 am and 4 pm (until October 27.)

To learn more, scan the QR code or visit go.nps.gov/reserve



Book a reservation at Recreation.gov.

Visitors may enter the park with: a peak-hours reservation; a Wilderness or Half Dome permit; in-park camping, lodging, or vacation rental; regional transit or a tour group.



At least 15 bears have hit by vehicles in Yosemite this year.

You are driving in wildlife habitat. Follow posted speed limits, drive carefully, and watch for animals crossing the road. "Red Bear, Dead Bear" signs on park roads mark places where bears have been hit this year.



Visiting Yosemite in Fall

Visitor services are limited this time of year, especially outside of Yosemite Valley. Information centers, dining, shopping, and other services may be transitioning to reduced hours or shutting down for the season. Check pages 4 & 5 for hours.

Expect winter conditions, even in fall. By late October and November, you may encounter colder weather (and even snow!) Before hiking, check the weather forecast and pack warm and waterproof layers.

Tioga Road and Glacier Point Road typically close for the season sometime in November. Closing dates depend on conditions. Tire chain restrictions are also possible. Call 209/372-0200 (press 1, then 1) to check the status of park roads.

Some waterfalls may be dry. Waterfalls peak in spring, fed by snowmelt at higher elevations, and are very low or dry by the end of summer.

Wildfires may affect air quality. Smoke from fires, both inside and outside the park, may reduce visibility and pose a health concern, especially for sensitive individuals.

Emergency Services

In an Emergency:
Call or Text 911

Non-emergency dispatch line
209/379-1992

Medical Clinic (Yosemite Valley)

209/372-4637
Open Mon to Fri, 9 am – 6 pm.
Urgent care walk-ins with out-of-pocket fees: 1 pm – 4:30 pm.

Yosemite Village Garage

Call 209/372-1060 for 24-hour roadside assistance.

Lost & Found Check at the nearest open information center or hotel front desk, or visit go.nps.gov/lost to report a lost item.

Accessibility

For a complete list of accessible services, exhibits, and recreational opportunities, download a Yosemite Accessibility Guide at go.nps.gov/AccessYosemite



Sign Language interpreting is available upon request.

Contact Deaf Services at 209/379-5250 (v/txt). Two weeks advance notice is requested but not required.



Assistive Listening Devices are available upon advance request at information centers.



Accessible parking spaces are available throughout the park.

It is illegal to approach or feed any wild animal, including squirrels and birds.

Wildlife can cause injuries and transmit diseases. Human food is unhealthy for wild animals. Animals used to being fed can become dangerous and be killed as a result.

Proper Food Storage is Required by Law

Avoid accidentally sharing your food by properly storing it or keeping it within arm's reach.

During the Day

While hiking or picnicking, always keep your food within arm's reach. When away from your vehicle, lock it and keep all windows closed, with food, drinks, and coolers hidden from sight. Never leave food in a truck bed or strapped to the outside of a vehicle.

At Night

Bears can easily break into vehicles. Food, trash, and other scented items may **NOT** be stored inside vehicles overnight. These items must be kept inside a food locker or in a hotel room or hard-sided cabin with doors and windows closed. Food may also be stored inside a completely hard-sided RV with all windows and doors closed.

If you see a bear in the park, email yose_bear_mgmt@nps.gov or call the Save-a-Bear hotline at 209/372-0322. To learn more about food storage and bears, visit KeepBearsWild.org.

Park Regulations

The National Park Service is bound by its mission to protect Yosemite's natural and cultural resources for the benefit and enjoyment of future generations. Regulations are in place to protect both visitors and park resources.

Prohibited activities include:

- Using drones
- Feeding or approaching wildlife
- Collecting plants and animals
- Hunting animals
- Picking up archeological items, such as arrowheads
- Using metal detectors
- Driving vehicles into meadows
- Biking off of paved roads
- Camping outside of designated campgrounds
- Possession of weapons inside federal facilities
- Possessing or using marijuana, including medical marijuana

To report illegal activity, call park dispatch at 209/379-1992.



Pets are not allowed on hiking trails.

Pets are only permitted on paved walking and biking paths, in most campgrounds, and in parking areas. Pets must be leashed at all times.

Service dogs are allowed anywhere that visitors can go. Emotional support, therapy, and companion animals are subject to pet regulations.

Park Partners



YOSEMITE
HOSPITALITY



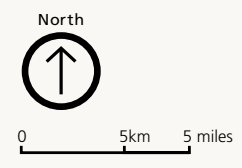
NatureBridge



↘* Park Map



Campgrounds in Yosemite are reservation-only from April to October. Not all campgrounds are open year-round. Turn to page 5 for more information.




Roads on map are simplified and do not reflect degree of windiness.

There are only two gas stations inside the park and **NO GAS** in Yosemite Valley.

- Gas Station
- Entrance Station
- Campground
- Information Center

- ## 📍 Where to Find More Information
- ### Information Centers
- Start your visit here! Get help planning your trip, ask about closures and trail conditions, and pick up junior ranger booklets and trail maps.
- Yosemite Valley Welcome Center**
9 am to 5 pm daily
The welcome center is the Valley's NEW hub for visitor information. The former visitor center is now the Yosemite Exploration Center, offering rotating exhibits, a theater, and the Yosemite Conservancy Bookstore. Both are located in Yosemite Village, near shuttle stops 1, 2, 4, & 5.
 - Wawona Visitor Center at Hill's Studio**
9 am to 5 pm daily (open until October 14)
 - Big Oak Flat Information Station**
8 am to 5 pm daily (open until October 15)
 - Tuolumne Meadows Visitor Center**
9 am to 5 pm daily (open until September 26)

Look up Current Conditions




To check for current road closures or tire chain restrictions, call 209/372-0200 (press 1, then 1.)

For planned or long-term closures to park roads, trails, and facilities, scan the QR code or visit go.nps.gov/conditions.



⚠️ Sign Up for Yosemite Traffic Alerts

Get up-to-the-minute text alerts for delays and unplanned road closures: text **ynptraff** to 333111

📱 Get the Official NPS App



This free app covers over 400 parks across the US! Search for trails and other things to do, navigate with the park map, view the program calendar, and find your next park. Download Yosemite ahead of time to access park information when you're offline. Download from your device's app store: search "National Park Service".

Places to Explore



YOSEMITE VALLEY

The first stop for many park visitors, Yosemite Valley is known for its towering granite walls and iconic features like El Capitan and Half Dome. The Valley's many waterfalls roar in spring but slow or dry up completely by late summer.

Start your visit at the new welcome center in Yosemite Village for trail maps and park information. Then stop by the Yosemite Museum and the Yosemite Exploration Center for exhibits and cultural demonstrations. Turn to page 4 for hours. Check page 8 for a variety of talks, tours, and classes in the Valley. Turn to page 11 for Valley hiking information.



GLACIER POINT

Glacier Point Road is closed from approx. Nov. to May. Call 209/372-0200 (1,1) for road status.

Take in stunning views of Yosemite Valley from 3,000 feet above the Valley floor. Other scenic overlooks and numerous trailheads are also accessible from Glacier Point Road.

30 mi (48 km) or 1 hour from Yosemite Valley

Directions From Yosemite Valley, drive south on Wawona Road. After 9 miles, turn left onto Glacier Point Road.



WAWONA & THE MARIPOSA GROVE

The Mariposa Grove is home to over 500 mature giant sequoias and many miles of trails. Shuttle service from the parking area to the grove operates spring through fall (check page 7 for hours.) Stop in Wawona for more trails, visitor services, and the Yosemite History Center (open daily.)

30 mi (48 km) or 1 hour from Yosemite Valley

Directions From Yosemite Valley, drive south on Wawona Road. Watch for signs for the Mariposa Grove just before the park's South Entrance.



TIOGA ROAD & TUOLUMNE MEADOWS

Tioga Road is closed from approx. Nov. to May/June. Call 209/372-0200 (1,1) for road status.

Tioga Road is a 45-mile scenic drive through Yosemite's high country, with access to trailheads, scenic vistas, and popular destinations like Tenaya Lake and Tuolumne Meadows. Services are extremely limited in this remote area, so fill up on gas, snacks, and water before you go.

54 mi (87 km) or 1½ hours from Yosemite Valley

Directions From Yosemite Valley, take Big Oak Flat Road (Hwy 120 W) to Crane Flat. Turn right onto Tioga Road (Hwy 120 E.)




CRANE FLAT

Visit two giant sequoia groves north of Yosemite Valley that are smaller and quieter than the Mariposa Grove. Hike one mile down to the Tuolumne Grove or 1.5 miles down to the Merced Grove. Parking at each trailhead is extremely limited.

16 mi (26 km) or ½ hour from Yosemite Valley

Directions From Yosemite Valley, take Big Oak Flat Road to Tioga Road Junction at Crane Flat. Turn right for Tuolumne Grove parking, or continue on Big Oak Flat Road for 3.5 miles to Merced Grove parking.



HETCH HETCHY

Walk across the O'Shaughnessy Dam, hike along the reservoir, or access Yosemite's wilderness.

40 mi (64 km) or 1½ hours from Yosemite Valley

Directions From Yosemite Valley, take Big Oak Flat Road (Hwy 120 W.) Just outside the Big Oak Flat Entrance, turn right on Evergreen Road. *Hetch Hetchy Rd is open daily from sunrise to sunset. Vehicles and trailers over 25 ft long and 8 ft wide are not permitted on the narrow, winding Hetch Hetchy Rd.*

Things to Do

Some activities might not be available by late fall, depending on conditions.

Explore by Car

Stop at scenic viewpoints like Tunnel View or El Capitan Meadow as you travel through the Valley.

Hit the Trail

Explore hundreds of miles of trails, from relaxing strolls to epic treks through vast wilderness. Stop by an information center to pick up free trail maps and get ranger recommendations tailored to you and your interests! Turn to pages 10 & 11 for basic trail information.

Join a Ranger for a Talk or Guided Walk

Turn to page 8 for a weekly schedule of free programs.

Sign Up for an Art or Photography Class

Engage with Yosemite in a whole new way, and explore your creative side! Turn to page 8 for details.

Ride a Bicycle

Explore miles of paved, scenic bike trails through Yosemite Valley. Turn to page 4 for bike rentals.

Watch for Wildlife

Visit meadows around dawn and dusk for the best chance of spotting birds and other wildlife. Remember it's illegal to feed or approach any wildlife in the park.

Explore Beyond Yosemite Valley

Wander through one of the park's giant sequoia groves, hike along a reservoir to a waterfall at Hetch Hetchy, or explore the peaks and meadows of the High Sierra.

Earn a Junior Ranger Badge

Pick up a free *Junior Ranger Handbook* at any open information center. Complete the activities while you explore the park, then return your book to receive a badge!



YOSEMITE VALLEY

1 indicates the nearest shuttle stop(s).

Turn to page 6 for a map of the Yosemite Valley Shuttle System.

INFORMATION & EXHIBITS

- Yosemite Valley Welcome Center** 1 2 4 9 am – 5 pm
- Yosemite Exploration Center & Theater** 2 4 5 9 am – 5 pm
- Yosemite Museum** 2 4 5 10 am – 5 pm
- Wilderness Center** 2 4 5 8 am – 5 pm (until Oct 20)
- Happy Isles Art & Nature Center** 16 open Mon – Fri, 9 am – 4 pm (until Oct 18); may close early
- Yosemite Conservancy Heritage Center (Sierra Club)** 12
Open Wed – Sun, 10 am – 4 pm (until Sep 29)

GIFTS, GEAR, & GROCERIES

- YOSEMITE VILLAGE** 1 2 4 5
 - The Ansel Adams Gallery** 9 am – 5 pm (10 am – 5 pm starting Nov 1)
Art, books, & gifts.
 - Yosemite Conservancy Store (Welcome Center)** 9 am – 5 pm
 - Yosemite Conservancy Bookstore (Exploration Center)** 9 am – 5 pm
 - Yosemite Museum Store** 10 am – 5 pm, *may close for lunch.*
 - Village Store** 8 am – 9 pm (8 am – 8 pm starting Oct 1)
Large selection of groceries & gifts.
- THE AHWAHNEE** 3
 - Gift Shop** 8 am – 9 pm (9 am – 7 pm starting Oct 27)
 - Sweet Shop** 7 am – 10 pm
- YOSEMITE VALLEY LODGE** 7
 - Gift Shop** 8 am – 8 pm. *Gifts & snacks.*
- CURRY VILLAGE** 14 19
 - Yosemite Mountain Shop** 8 am – 8 pm (8:30 am – 6:30 pm starting Oct 22)
Hiking/climbing gear & apparel.
 - Curry Village Gift & Grocery** 8 am – 8 pm
- HOUSEKEEPING CAMP** 12
 - Grocery** 8 am – 8 pm (open until Oct 7)

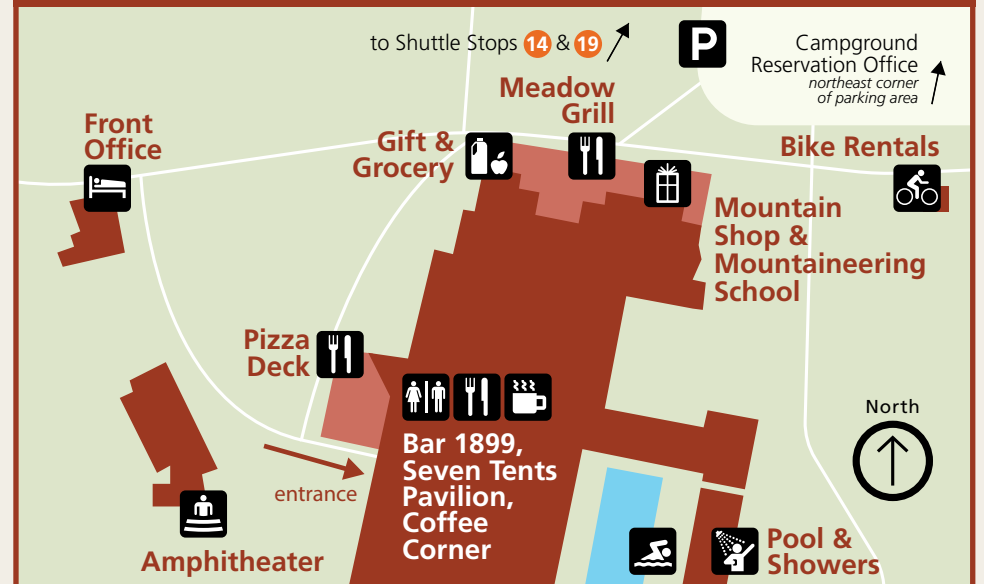
FOOD & BEVERAGE

- YOSEMITE VILLAGE** 1 2 4 5
 - Degnan's Kitchen**
Breakfast: 7 am – 11 am; Lunch: 11:30 am – 6 pm
Peet's Coffee, deli sandwiches, & grab-and-go items. Indoor & outdoor seating.
 - Village Grill** 11 am – 6 pm (open until Oct 27.) *Burgers & more. Outdoor seating.*
- THE AHWAHNEE** 3
 - Coffee Bar** 6:30 am – 10:30 am
 - The Ahwahnee Bar** 11:30 am – 11 pm (closes 10 pm starting Oct 28)
Beer on tap, cocktails, & light bites.
 - Ahwahnee Dining Room**
Breakfast: 7 am – 10 am; Dinner: 5:30 pm – 9 pm.
Fine dining. Appropriate attire respectfully required for dinner. Dinner reservations strongly recommended: 209/372-1489 or OpenTable.com.
- YOSEMITE VALLEY LODGE** 7
 - Base Camp Eatery** Breakfast: 6:30 am – 10:45 am (opens 7 am starting Oct 28); Lunch/Dinner: 11 am – 9 pm (closes 8 pm starting Oct 28.) *Fast casual burgers, chicken, & more. Indoor & outdoor seating.*
 - Starbucks Coffee** 6:30 am – 6:30 pm (7 am – 5 pm starting Oct 28)
 - Mountain Room Lounge** Mon to Fri: 4:30 pm – 10 pm, Sat & Sun: 12 pm – 10 pm. *Beer on tap, cocktails, & light bites.*
 - Mountain Room Restaurant** Mon – Fri: 5 pm – 10 pm; Sat/Sun: 12 pm – 10 pm; last seating at 9:30 pm.
Upscale casual steakhouse. Reservations recommended: OpenTable.com.
- CURRY VILLAGE** 14 19
 - Seven Tents Pavilion** Breakfast: 7 am – 10 am; Dinner: 5:30 pm – 8:30 pm.
Casual dining with rotating menu of hearty meals. Indoor seating.
 - Peet's Coffee Corner** 6:30 am – 11 am
 - Bar 1899** 11:30 am – 10 pm (4 pm – 9 pm starting Oct 26)
Beer on tap, cocktails, & light bites.
 - Pizza Deck** 12 pm – 9 pm. *Pizza whole or by the slice. Outdoor seating.*
 - Taqueria @ Meadow Grill** closed for the season
 - Jennie's Ice Cream** closed for the season

YOSEMITE VILLAGE SERVICES



CURRY VILLAGE SERVICES



TOURS & ACTIVITIES

- Book tours & activities anytime at TravelYosemite.com.
- Yosemite Valley Lodge Tour & Activity Desk** 7 7:30 am – 7 pm
- Yosemite Valley Lodge Pool** 7 closed for the season
- Village Store Tour & Activity Kiosk** 1 2 4 8 am – 7 pm
- Curry Village Tour & Activity Kiosk** 14 19 closed for the season
- Curry Village Pool** closed for renovation
- Curry Village Ice Rink** opens Nov 15
- Mountaineering School (Curry Village)** 14 19 8:30 am – 12 pm, 1 pm – 4:30 pm. *Guided hiking & rock climbing experiences.*

BIKE RENTALS

- Yosemite Valley Lodge Bike Stand** 7 9 am – 6 pm (closes at 5 pm starting Oct 2, open until Oct 27, conditions permitting)
- Curry Village Bike Stand** 14 19 9 am – 6 pm (closes at 5 pm starting Oct 2, open until Oct 27, conditions permitting)
- Village Store Bike Stand** 1 2 4 9 am – 6 pm (closes at 5 pm starting Oct 2, open until Oct 27, conditions permitting)

RELIGIOUS SERVICES

- Yosemite Community Church (The Chapel)** Pastor Brent Moore
Call 209/372-4831 or visit YosemiteValleyChapel.org for information.
Sunday Services: 9:15 am

OTHER SERVICES

- Laundry (Housekeeping Camp)** 12 8 am – 10 pm
- Showers (Curry Village)** 14 19 24 hrs
- Yosemite Village Post Office** 2 4 5 Mon – Fri: 8:30 am – 5 pm, Sat: 10 am – 12 pm, Sun: closed
- Yosemite Village Garage** 1 2 4 8 am – 12 pm, 1 pm – 5 pm
Propane available during regular operating hours. 24-hour roadside assistance: call 209/372-1060. No gas available in Yosemite Valley.

WAWONA & MARIPOSA GROVE

INFORMATION & EXHIBITS

Wawona Visitor Center at Hill's Studio 9 am – 5 pm (until Oct 14)

Yosemite History Center Open daily

FOOD & BEVERAGE

Wawona Hotel Dining Room Breakfast: 7 am – 10 am
Lunch: 11 am – 3 pm (11:30 am – 2 pm starting Oct 15)
Dinner: 5 pm – 9 pm (5:30 pm – 8:30 pm starting Oct 15)
Lounge Service: 5 pm – 9:30 pm

OTHER SERVICES

Wawona Store & Pioneer Gift Shop 8 am – 8 pm

Yosemite Conservancy Bookstore (Wawona) 9 am – 5 pm (until Oct 14)

Yosemite Conservancy Depot (Mariposa Grove) 9 am – 5 pm

Golf Course Golf: Th–M, 8 am – 6 pm; Disc golf: Tu & W, 12 – 6 pm (open until Oct 27)

Golf Shop & Snack Stand 7 am – 6 pm (open until Oct 27)

Tennis Courts 8 am – dusk

Stable closed for the season

Wawona Post Office Mon – Fri: 9 am – 1 pm, Sat: 9 am – 12 pm, Sun: closed

Wawona Service Station staffed 9 am – 6 pm. 24-hour pay-at-the-pump. Propane available during staffed hours only.

GLACIER POINT

LIMITED SERVICES

Gift Shop 9:30 am – 5 pm (until Oct 13, if conditions allow). Small selection of gifts & snacks.

Zero Landfill Initiative: Propane Canisters


Exciting news, campers: you can now buy and exchange Little Kamper 1 lb. propane canisters in Yosemite stores, including the Village Store, Curry Village Gift Shop, Mountain Shop, Wawona Store, and El Portal Market.

How it works:

1. Purchase a canister.
2. Use up the fuel.
3. Bring the canister back to any store that participates in the Little Kamper propane exchange program
4. Trade in your empty canister for a full one at a lower price.

In alliance with the Zero Landfill Initiative, Yosemite Conservancy, the National Park Service and Yosemite Hospitality are working together to reduce improper disposal of single-use propane canisters and send less waste to our local landfill. This project was made possible in part by a grant from the National Park Foundation through the generous support of Subaru of America.

Rehabilitation of The Ahwahnee



After more than 95 years in service, The Ahwahnee is continuing a multi-phase comprehensive rehabilitation plan to preserve the hotel's historic integrity, while bringing the building to code with modern fire and seismic safety standards. Scaffolding and construction noise may be present during parts of the rehabilitation project.

Due to these historic projects, Ahwahnee parking lot space has been reduced. Parking is valet only with a \$30 nightly charge, \$15 day-use (\$10 with validation.) This change will only be during this historic project and will return to normal upon completion.

CRANE FLAT

LIMITED SERVICES

Big Oak Flat Information Station 8 am – 5 pm (until Oct 15)

Yosemite Conservancy Bookstore (Big Oak Flat Information Station) Open Fri – Tues, 9 am – 5 pm (open until Nov 12)

Crane Flat Gas & Grocery 8 am – 5 pm (store open until Oct 27.) Year-round, 24-hour pay-at-the-pump.

EL PORTAL

LIMITED SERVICES

El Portal Market 9 am – 7 pm

El Portal Service Station staffed 8 am – 5 pm. 24-hour pay-at-the-pump.

TIOGA RD & TUOLUMNE MEADOWS

LIMITED SERVICES

Services are very limited in this remote area of the park. Fill up on gas, snacks, and water ahead of time. The nearest gas is available inside the park at Crane Flat or 12 miles east of the park at Lee Vining.

Tuolumne Meadows Visitor Center 9 am – 5 pm (open until Sep 26)

Parsons Memorial Lodge closed

Tuolumne Meadows Wilderness Center 8 am – 5 pm (until Oct 14)

Tuolumne Meadows Post Office closed

Tuolumne Meadows Store closed

Tuolumne Meadows Grill closed

CAMPING & LODGING

CAMPING A reservation is required for all campgrounds between April and October. Most campgrounds do not remain open year-round. Visit go.nps.gov/campground for a full list of Yosemite campgrounds.

First-come, first-served camping in the fall:

- Camp 4 (open year-round, reservation-only through Oct 27)
- Wawona (open year-round, reservation-only through Oct 27)
- Hodgdon Meadow (open year-round, reservation-only through Oct 27)

Upper Pines Campground remains open year-round (reservations are required all year.) All other open campgrounds are reservation-only for the remainder of the season. Check go.nps.gov/campground for closing dates.


When a reservation is required, check for availability at Recreation.gov, or by calling 877/444-6777.

Sleeping inside a vehicle is only allowed at a registered campsite. Sleeping overnight in a parking lot or on the side of the road is **NOT** permitted.

For information about backpacking and wilderness permits, turn to page 10.

LODGING Lodging inside the park is operated by Yosemite Hospitality. Reservations may be made up to one year in advance and are strongly recommended. Book a stay online at www.TravelYosemite.com or by calling 888/413-8869.

For general information about staying overnight in Yosemite or nearby communities, scan the QR code or visit go.nps.gov/sleeping

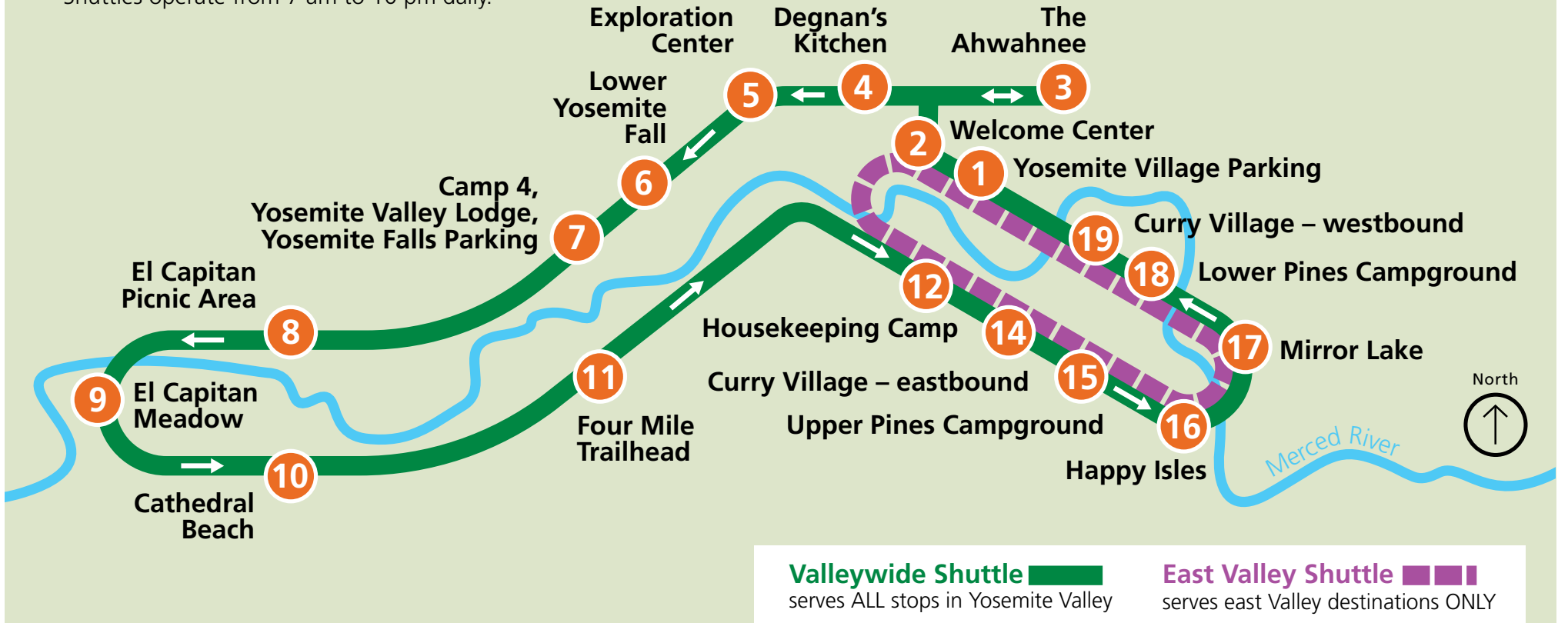




Transportation

Yosemite Valley Shuttle System

Shuttles operate from 7 am to 10 pm daily.



The FREE Yosemite Valley shuttles operate from 7 am to 10 pm daily.



Valleywide Shuttle (green)

Serves ALL stops. Runs approx. every 22 – 32 min. Round-trip time of 1.5 hours.



East Valley Shuttle (purple)

Serves east Valley destinations ONLY. Runs approx. every 18 – 22 min. Round-trip time of 50 min.



Pets are NOT allowed on shuttles.

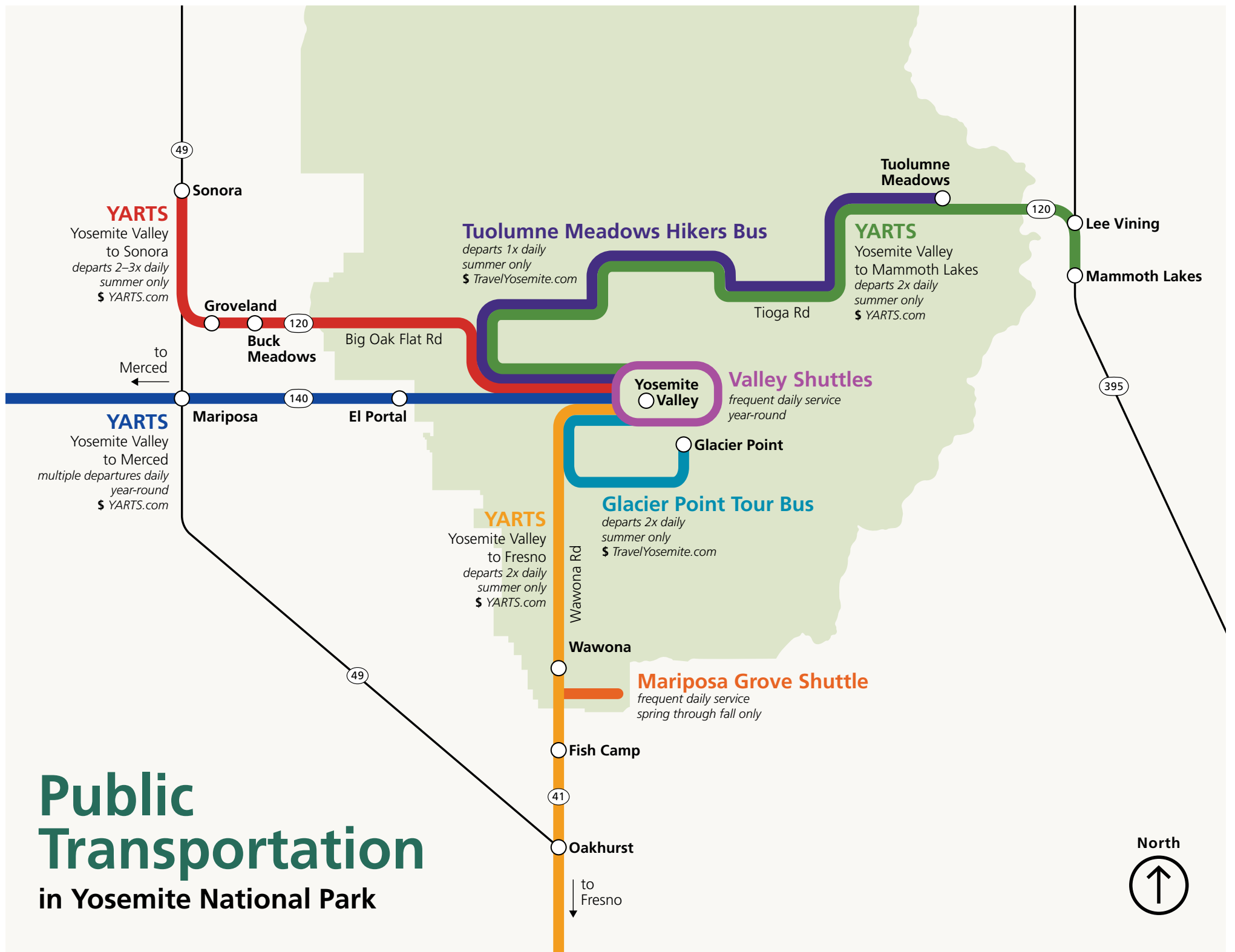
Service dogs are legally permitted anywhere that visitors can go. A service dog is trained to perform a specific task to assist a person with a disability. Emotional support, therapy, and companion animals are subject to all pet regulations.



Yosemite Valley Shuttle Stops

STOP	SHUTTLES	DESTINATION	AT THIS STOP
1		Yosemite Village Parking ALL Shuttles.	Parking, welcome center, Village Store.
2		Welcome Center ALL Shuttles.	Welcome center, Village Store, Exploration Center, museum, post office, shopping, dining.
3		The Ahwahnee Valleywide Shuttle ONLY.	Lodging, fine dining.
4		Degnan's Kitchen Valleywide Shuttle ONLY.	Welcome center, Village Store, Exploration Center, museum, post office, shopping, dining.
5		Exploration Center Valleywide Shuttle ONLY.	Exploration Center, museum, post office, gallery, wilderness center
6		Lower Yosemite Fall Valleywide Shuttle ONLY.	Trailheads, picnic area.
7		Camp 4, Yosemite Valley Lodge, Yosemite Falls Parking Valleywide Shuttle ONLY.	Parking, lodging, camping, trailheads, casual dining.
8		El Capitan Picnic Area Valleywide Shuttle ONLY.	Picnic area.

STOP	SHUTTLES	DESTINATION	AT THIS STOP
9		El Capitan Meadow Valleywide Shuttle ONLY.	Scenic area.
10		Cathedral Beach Valleywide Shuttle ONLY.	Picnic area.
11		Four Mile Trailhead Valleywide Shuttle ONLY.	Trailhead.
12		Housekeeping Camp & Yosemite Conservation Heritage Center ALL Shuttles.	Lodging (seasonal), laundry (seasonal), exhibits & programs (seasonal).
14		Curry Village—eastbound ALL Shuttles.	Parking, lodging, dining, gift & grocery.
15		Upper Pines Campground ALL Shuttles.	Pines campgrounds.
16		Happy Isles ALL Shuttles.	Trailhead, Art & Nature Center.
17		Mirror Lake ALL Shuttles.	Trailhead.
18		Lower Pines Campground ALL Shuttles.	Pines campgrounds.
19		Curry Village—westbound ALL Shuttles.	Parking, lodging, dining, gift & grocery.



YARTS

The Yosemite Area Regional Transportation System (YARTS) is a public transit system that provides service into Yosemite. Enjoy year-round service from Merced and seasonal service from Sonora, Mammoth Lakes, and Fresno. Buses are air-conditioned, bike-friendly, wheelchair-accessible, and equipped for rider comfort. Save gas, save time, save money, by taking YARTS! **For bus schedules and tickets, visit www.YARTS.com or call 877/989-2787.**

Bicycling in Yosemite

Bring your own bike, or find half-day and full-day rentals at Yosemite Valley bike stands (available seasonally, turn to page 4 for hours.)

Enjoy several miles of scenic bike paths through Yosemite Valley. Bicycles are also permitted on park roads (cyclists must obey traffic laws.) Bicycles are NOT allowed on hiking trails. Helmets are required by law for children under 18. The speed limit on bike paths is 15 mph.

E-bikes with two or three wheels, fully operable pedals, and electric motors less than 750 watts (1 horsepower) are allowed everywhere bicycles are allowed.

Mariposa Grove Shuttle

Free shuttle service from the grove's Welcome Plaza & Parking to the Arrival Area & Trailhead. Shuttles pick up every 15 minutes.

- **Shuttle Hours (until Nov 2): 8 am to 5:30 pm** (last bus leaves Mariposa Grove at 6:30 pm.)
- **Shuttle Hours (starting Nov 3): 8 am to 3:30 pm, weather permitting** (last bus leaves Mariposa Grove at 4:30 pm.)

When shuttles are not operating, the Mariposa Grove can be accessed **ONLY** via a 2-mile hike on the Washburn Trail.

Tuolumne Meadows Hikers Bus

Service has concluded for the season. Visit TravelYosemite.com for more information.

Glacier Point Tour Bus

Runs until Oct 13, if conditions allow. Visit TravelYosemite.com or an in-park tour desk for more information and to purchase tickets.

Parking

In Yosemite Valley, use one of **three main parking areas: Curry Village 14 19, Yosemite Village 1, or Yosemite Falls 7**. Parking can completely fill by late morning on weekends and holidays. Once you find a parking space, keep it. Walk, bike, or ride a shuttle to trailheads and other destinations. *Park only in designated parking spaces or in a paved turnout, pulled completely off the road. Vehicles parked on vegetation or blocking traffic are subject to citation and may be towed.*



Events & Programs

Visit [go.nps.gov/YosemiteCalendar](https://www.nps.gov/YosemiteCalendar) or the NPS app to view even more programs on the online calendar. Program offerings are subject to change.



Photo by Evan Russel

YOSEMITE VALLEY: PROGRAMS FOR FAMILIES

DAY & TIME	PROGRAM	HOST	FEE?	REGISTER?
10 am – 2 pm M – F, until 10/18	Kids' Open Studio Free self-guided kid's art activities at the Happy Isles Art and Nature Center (shuttle stop 16.) Drop in anytime during open studio hours!	YC	free	no; drop-in only
2 pm (15 min) daily	Family Ranger Talk Topics vary. Meet in front of the Yosemite Valley Welcome Center (shuttle stops 1/2/4.)	NPS	free	no; drop-in only

YOSEMITE VALLEY: WALKS, TALKS, & TOURS

DAY & TIME	PROGRAM	HOST	FEE?	REGISTER?
10 am (1 hr) select dates*	Ranger Walk Join a ranger for a naturalist walk and take a closer look at Yosemite. Meet in front of the Yosemite Valley Welcome Center (shuttle stop 2.) *programs offered on October 1, 2, 4, 5, 8, 9, 11, 12, 15, 16, 18 & 19 ONLY	NPS	free	no; drop-in only
9 am – 11 am Su, until Oct 27	Climber Coffee Join climbing rangers to discuss climbing management issues, preventative search and rescue, and other current events surrounding the climbing community. Meet at Camp 4 near the registration kiosk.	NPS	free	no; drop-in only
2 pm (1 hr) M & Tu, until 10/29	Discovery Walk Join a ranger for an easy walk and learn more about what makes Yosemite special. Topics vary daily. Meet in front of the museum in Yosemite Village (shuttle stop 5.)	NPS	free	no; drop-in only
11 am (1 hr) daily	Guided Nature Walk Learn about Yosemite's natural history and ecosystems with a Yosemite Naturalist. Meet at Yosemite Valley Lodge Amphitheater (shuttle stop 7.)	YH	free	no; drop-in only
12:30 – 4:30 pm daily, until Oct 27	Ask-a-Climber Drop in throughout the afternoon to view climbers on El Capitan through spotting scopes and discover the world of vertical adventure on Yosemite's big walls. Located in El Capitan Meadow, across the bridge from shuttle stop 9.	NPS	free	no; drop-in only
2 pm (1 hr) daily	Historic Ahwahnee Hotel Tour Learn about the history behind Yosemite's famous luxury hotel on this complimentary one-hour tour. Meet on the hotel's back lawn. (Note: Valet parking only, use shuttle stop 3.)	YH	free	no; drop-in only
3 pm (30 min) daily, until 10/31	Curry Village Historic Tour Explore the history of the Curry Village Historic District on this free guided tour. Meet at the Curry Village Amphitheater (shuttle stops 14 & 19.)	YH	free	no; drop-in only
5 pm (2 hr) F & Sa	Sunset Walk Experience the magic of Yosemite while the setting sun lights up your favorite granite features. On this casual walk, join a naturalist to learn about the natural and cultural history of the park.	YC	\$	yes; Yosemite.org/ adventures

YOSEMITE VALLEY: ART & PHOTOGRAPHY CLASSES

DAY & TIME	PROGRAM	HOST	FEE?	REGISTER?
9 am (4 hrs) M – F, until 10/18	Art Class Join a guest instructor (all professional artists) for a hands-on, four-hour outdoor art workshop in Yosemite Valley. Meets at the Happy Isles Art & Nature Center. Check Yosemite.org/art for class schedule and registration.	YC	\$	yes; visit Yosemite.org/art
9 am (1.5 hrs) Tu & Th	The Ansel Adams Gallery Photography Walk Join a staff photographer for a brief field lecture in Yosemite Valley.	TAAG	free	yes; visit AnselAdams.com
9 am (3 hrs) W	In the Field: Creative Smartphone Photography Join a staff photographer to learn how to make better photographs with the camera you always carry.	TAAG	\$	yes; visit AnselAdams.com
1 pm (3 hrs) Sa	In the Field: Creative Smartphone Photography Join a staff photographer to learn how to make better photographs with the camera you always carry.	TAAG	\$	yes; visit AnselAdams.com
1 pm (4 hrs) M & Th	In the Footsteps of Ansel Adams Join a staff photographer for a field class around Yosemite Valley.	TAAG	\$	yes; visit AnselAdams.com
1 pm (4 hrs) Tu	Ansel Adams's Legacy and Your Digital Camera Join a staff photographer for a field class to learn how to make better photographs with your DSLR camera.	TAAG	\$	yes; visit AnselAdams.com

YOSEMITE VALLEY: GUIDED HIKES WITH YOSEMITE MOUNTAINEERING SCHOOL

Hikes offered until late October; check listings for final dates.

DAY & TIME	PROGRAM	HOST	FEE?	REGISTER?
8:30 am (4 hrs) M, W, Sa until 10/26	Discovery Hike: Vernal Fall Footbridge Minimum age 12 yrs old. Book at TravelYosemite.com under Hiking (Group Hikes).	YH	\$	yes; book at TravelYosemite.com
8:30 am (8 hrs) Tu & F, until 10/25	Adventure Hike: Nevada Fall Minimum age 12 yrs old. Book at TravelYosemite.com under Hiking (Group Hikes).	YH	\$	yes; book at TravelYosemite.com
8:30 am (8 hrs) Tu & F, until 10/25	Adventure Hike: El Capitan Loop Minimum age 12 yrs old. Book at TravelYosemite.com under Hiking (Group Hikes).	YH	\$	yes; book at TravelYosemite.com
1:30 pm (4 hrs) M, W, Sa until 10/26	Discovery Hike: Mirror Lake Minimum age 12 yrs old. Book at TravelYosemite.com under Hiking (Group Hikes).	YH	\$	yes; book at TravelYosemite.com

YOSEMITE VALLEY: EVENING PROGRAMS

DAY & TIME	PROGRAM	HOST	FEE?	REGISTER?
7 pm (30 min) M, W, F, Sa starting Nov 1	Evening Programs Yosemite naturalists present a variety of topics. Meet at the Yosemite Valley Lodge Cliff Room (shuttle stop 7.)	YH	free	no; drop-in only
7:30 pm* (1.5 hrs) nightly	Yosemite After Dark Grab a flashlight and join a Yosemite Naturalist for a nature walk at night! *Program begins at 7 pm starting Nov 4	YH	\$	yes; tickets at TravelYosemite.com
8 pm (2 hrs) F & Sa	Explore Yosemite's Night Sky Minimal light pollution makes Yosemite Valley a perfect place for stargazing! Learn about stars, planets, constellations, night sky lore, and more.	YC	\$	yes; Yosemite.org/ adventures



More Activities with Park Partners

YOSEMITE CONSERVANCY

is a nonprofit dedicated to preserving Yosemite National Park's resources and providing enriching visitor experiences in the park.

Contact Yosemite.org

Locations Turn to page 4 for hours

- Yosemite Exploration Center & Theater (Yosemite Village)
- Happy Isles Art & Nature Center (seasonal)
- Retail locations throughout the park (some seasonal)

Outdoor Adventures

Check the calendar for guided hikes and backpacking trips in Yosemite: Yosemite.org/experience/outdoor-adventures

- Sep 27–29: Day Hike: Forgotten Tales of Yosemite's History
- Oct 4–5: Forest Bathing & Nature Journaling with John Muir Laws
- Oct 24 & 26: Day Hike: Day of the Woodpecker

Custom Adventures

Private guided excursions: Yosemite.org/custom-adventures

Upcoming Art Classes

Join us for weekday workshops, kids' classes, overnight art retreats, and more. Check the online calendar for upcoming classes at Yosemite.org/art

- Sep 23–27: Watercolor with Jennifer Bentson
- Oct 1–4: Watercolor with Michael Friedland
- Oct 7–11: Watercolor with Rebecca Alarcon
- Oct 14–18: Watercolor with Zach Polic

YOSEMITE HOSPITALITY

operates lodging, dining, shopping, and other services throughout the park. A variety of tours, naturalist programs, guided hikes, and recreation rentals are available. Book online, over the phone, or in person.

Contact TravelYosemite.com or 888/413-8869

Locations Turn to page 4 for hours

- Tour desks and bike rentals at Yosemite Village, Curry Village, & Yosemite Valley Lodge (seasonal)
- Yosemite Mountaineering School at Curry Village: guided hikes & rock climbing
- Badger Pass Ski Area (winter only)

THE ANSEL ADAMS GALLERY

Contact AnselAdams.com/photography-education or 209/372-4413

Location Turn to page 4 for hours

The Ansel Adams Gallery is located in Yosemite Village. Experience a variety of fine arts, handcrafts, and a collection of Ansel Adams' original photographs. The gallery also offers half-day or full-day photography classes and private guided tours led by a resident staff photographer.

Gallery Exhibitions

- *Remnant Beauty: Photographs by Roman Loranc*, Aug 4 – Sep 28
- *Mindful Altitudes: Paintings by James McGrew*, Sep 29 – Nov 16, Reception: Oct 11, 1–3 pm
- *Photographs by Jeffrey Conley*, Nov 17 – Jan 11, Reception: TBD

SIERRA CLUB

Contact SierraClub.org/yosemite-conservation-heritage-center or 209/372-4542

Location The Yosemite Conservation Heritage Center (shuttle stop 12) closes for the season after Sep 29. We look forward to welcoming you back in May 2025! Until Sep 29, the center is open Wed – Sun, 10 am – 4 pm. Explore exhibits, the library, and the children's corner.

NATUREBRIDGE

Bring your school to NatureBridge for multi-day, immersive environmental science programs that ignite curiosity and foster deep connections with nature. As the largest education partner of the National Park Service since 1971, NatureBridge provides transformative, hands-on learning experiences in the country's most iconic national parks. Our nonprofit organization is dedicated to inspiring the next generation of environmental stewards. Discover more and plan your school's adventure at Naturebridge.org.

GLACIER POINT

Programs offered until Oct 9.

DAY & TIME	PROGRAM	HOST	FEE?	REGISTER?
★ 2 pm (1 hr) Su & W until Oct 9	¡En español! Programa de Guardaparques Acompaña a un guardaparques a aprender sobre Yosemite en Glacier Point.	NPS	free	no; drop-in only

WAWONA & MARIPOSA GROVE

Ranger programs offered until early October; check listings for final dates.

DAY & TIME	PROGRAM	HOST	FEE?	REGISTER?
9 am (1 hr) Su & W until Oct 9	Coffee with a Ranger Drop by Pine Tree Market anytime between 9 & 10 am for coffee, a Q&A session, and general park updates a ranger.	NPS	free	no; drop-in only
9:30 am (1.5 hrs) daily until Oct 12	Nature Walk (Mariposa Grove) Meet at Mariposa Grove Arrival Area. Allow time to ride the shuttle or hike two miles from parking.	NPS	free	no; drop-in only
3 pm (45 min) daily until Oct 12	Jr. Ranger Walk Meet at Hill's Studio. Recommended for ages 4 and up.	NPS	free	no; drop-in only
5:30 pm – 9:30 pm Tu–Sa, select dates*	Pianist & Singer Tom Bopp Join Tom Bopp in the Wawona Hotel lobby as he performs songs and tells stories from Yosemite's past. *Oct 8 – Nov 16 only	YH	free	no; drop-in only
7 pm (1 hr) W & Sa until Oct 12	Campfire Program Meet at Wawona campground amphitheater.	NPS	free	no; drop-in only

CRANE FLAT & TUOLUMNE GROVE

Programs offered until early October; check listings for final dates.

DAY & TIME	PROGRAM	HOST	FEE?	REGISTER?
9 am (1 hr) Su, F, Sa until Oct 13	Mornings with a Ranger Meet at the Crane Flat Campground Amphitheater. Topics and activities vary daily. May include a leisurely walk.	NPS	free	no; drop-in only
11:30 am (45 min) Su, M, F, Sa until Oct 14	Ranger Walk: Walk Amongst the Giants Allow time to hike 1 mile from the trailhead to meet the ranger in the grove. Total hike is 2.5 miles roundtrip with 500 ft of elev. change.	NPS	free	no; drop-in only
2 pm – 3 pm Su, M, F, Sa until Oct 14	Jr. Ranger Discovery Table Drop by to talk with a ranger and start or finish earning a Jr. Ranger badge. Located at the Tuolumne Grove Trailhead.	NPS	free	no; drop-in only
2:30 pm (15 min) Tu, W, Th until Oct 10	Ranger Talk: Stories of Sequoias Join a ranger to learn more about giant sequoia trees. Meet at the Tuolumne Grove trailhead.	NPS	free	no; drop-in only

SPECIAL EVENTS

DAY & TIME	PROGRAM	HOST	FEE?	REGISTER?
Oct 11 1 pm – 3 pm	Artist's Reception for James McGrew. Join James McGrew at The Ansel Adams Gallery for a reception for his current exhibition, on display through Nov 16.	TAAG	free	no; drop-in only
Oct 24 5:30 pm (1.5 hrs)	Film Screening: The Paradise Paradox Turning tough conversations into tangible solutions for those affected by mental illnesses. Join the Yosemite Medical Clinic for a free documentary screening at the theater behind the Yosemite Exploration Center (shuttle stop 5.)	NPS	free	no; drop-in only

Programs designed especially for children and their families.

Programs accessible to visitors in wheelchairs.

NPS (National Park Service)
YC (Yosemite Conservancy)

YH (Yosemite Hospitality)

TAAG (The Ansel Adams Gallery)



Trails



Grizzly Giant (Mariposa Grove)



Tuolumne Meadows

What You Need to Know



Wintery trail conditions are possible, even in fall.

By late October and November, snow and ice may be present on trails. Temporary or long-term road closures are possible. Winter trail closures may go into effect. Ask a ranger about trail conditions and check the weather forecast before you go.



Pets are not allowed on hiking trails.

Pets are only permitted on paved biking and walking paths, in most campgrounds, and in parking areas. Pets must be leashed at all times.

Service dogs are legally permitted anywhere that visitors can go. A service dog is trained to perform a specific task to assist a person with a disability. Emotional support, therapy, and companion animals are subject to all pet regulations.



Proper food storage is required by law.

Bears can easily break into vehicles to obtain food. During the day, food must be hidden from sight inside a locked vehicle with all windows and vents completely shut. At night, food, trash, and other scented items must be removed from vehicles and stored in a bear-resistant locker. Visit KeepBearsWild.org for more information.



View wildlife from a distance.

It is dangerous and illegal to approach or feed wildlife. Keep food within arm's reach at all times.



Ask a ranger about trail conditions.

Trails can be impacted by snow, flooding, and rockfall. Some stream crossings do not have bridges and can be unsafe when water is high.



Stay hydrated.

Carry and consume plenty of water and salty snacks. Any water from natural sources should be treated before drinking.



Hiking at high elevation can be difficult.

You may become tired more quickly than expected—or even feel sick. Take breaks, drink plenty of water, and adjust plans if needed.



Be prepared for changing conditions.

Check the forecast and carry waterproof layers. Stay off domes and other exposed places when there is a chance of thunderstorms.



Stay on the trail.

Protect fragile vegetation and avoid getting lost by staying on designated trails. Stay behind barriers, and do not enter water above waterfalls.



Pack it out.

Most trails do not have toilets or trash cans, so plan ahead. Human waste must be deposited at least 200 feet from trails and water. Solid waste must be buried six inches deep. Pack out all trash, including toilet paper.



Leave behind what you find.

It is illegal to remove natural objects or artifacts from the park.

In an emergency, call or text 911.



A Wilderness Permit is Required for All Overnight Trips

Wilderness permits are required year-round for all overnight trips into Yosemite's Wilderness. Visit go.nps.gov/WildPermits to learn how to get a permit this fall and winter—or to plan ahead for next summer!

After wilderness centers close for the season, please come prepared with your own approved bear canister—or rent one at the welcome center in Yosemite Valley (turn to page 4 for hours.)

Starting October 15, overnight parking is prohibited anywhere on Tioga Road or Glacier Point Road.

Yosemite Valley Wilderness Center

Open 8 am to 5 pm daily, until Oct 20.

After Oct 20, self-registration for the Valley trailheads only will be available in front of the welcome center.

Big Wall Climbing Permits

Self-registration permits for overnight climbs are available at El Capitan Crossover, near shuttle stop 9.

Wawona Visitor Center at Hill's Studio

Open 8 am to 5 pm daily, until Oct 14.

After Oct 14, self-registration for the Wawona trailheads only will be available on the front porch.

Big Oak Flat Information Station

Open 8 am to 5 pm daily, until Oct 14.

After Oct 14, self-registration for the Tioga Road trailheads only will be available on the front porch.

Tuolumne Meadows Wilderness Center

Open 8 am to 5 pm daily, until Oct 14.

After Oct 14, self-registration for the Tioga Road trailheads only will be available on the front porch.

Hetch Hetchy Entrance Station

Open 8 am to 5 pm daily, until Oct 27. *After Oct 27, self-registration for the Hetch Hetchy trailheads only will be available at the Entrance Station kiosk.*




Hiking Half Dome

Permits are required 7 days a week when the cables are up, from late-May to mid-October, conditions permitting. Permits are available by pre-season and daily lotteries. More information is available at go.nps.gov/HDpermits.





Backpackers wanting to climb Half Dome as part of a wilderness trip can find information at go.nps.gov/HDwildPermits.

Stop by an open information center
to pick up free trail maps!
Turn to page 2 for hours & locations.





Trails in Yosemite Valley

Turn to the back cover for a simple map of some Valley trails.


	TRAIL	LENGTH & ELEVATION GAIN	STARTING POINT
	Short Walks (scenic walks that usually take an hour or less)	all distances are listed as round-trip	
	BRIDALVEIL FALL Take a short stroll to the base of Bridalveil Fall. A gentle incline leads to a wheelchair-accessible viewing area, while a steeper path climbs closer to the base of the fall. <i>Stay behind barriers. Rocks at the base of the waterfall are very slick and dangerous.</i>	0.5 mi/0.8 km; paved with gentle incline	Bridalveil Fall parking area or Southside Drive
	LOWER YOSEMITE FALL A short but rewarding trail to the base of Yosemite Falls. The east side of the loop is wheelchair-accessible. Expect falls to be dry by late summer, with heavy spray in spring. <i>Stay behind barriers. Rocks at the base of the waterfall are very slick and dangerous.</i>	1 mi/1.6 km; paved with gentle incline	Shuttle Stop 6
	COOK'S MEADOW LOOP Take a relaxed stroll and enjoy views of Yosemite Falls, Half Dome, and other valley highlights. Look and listen for birds and other wildlife in early morning and around dusk. Sections with pavement or boardwalk are wheelchair- and pet-friendly.	1 mi/1.6 km; flat pavement & boardwalk	Shuttle Stop 6
	MIRROR LAKE (dry in summer & fall) Take a short walk on a paved road to the front of the lake, at the base of Half Dome. Continue on the unpaved hiking trail for a 4.5-mile loop. Pets are allowed only on the paved section. Vehicles with a valid disability placard may drive to the front of Mirror Lake.	2 mi/3.2 km; 100 ft/30 m elev. gain	Shuttle Stop 17
	More Challenging Hikes		
	YOSEMITE FALLS TRAIL 6–8 hrs. A steep, rugged trail with dozens of switchbacks. Hike the first steep mile to Columbia Rock for stunning valley views. Continue to the top of Yosemite Falls; return the same way.	7.2 mi/11.6 km; 2,700 ft/820 m elev. gain	Camp 4 Shuttle Stop 7
	FOUR MILE TRAIL TO GLACIER POINT 6–8 hrs. This challenging trail offers spectacular views of Yosemite Valley. Plan to hike back down from Glacier Point—there is no shuttle to return you to the Valley. Combine with the Panorama Trail for an even longer 12-mile semi-loop. Upper section closed in winter.	9.6 mi/15.4 km; 3,200 ft/975 m elev. gain	Shuttle Stop 11
	Hiking to Vernal & Nevada Falls <i>The Mist Trail between the lower JMT junction and the top of Vernal Fall (the stair section) is CLOSED for repairs Mon–Thurs, 7 am to 3:30 pm (open Fri/Sat/Sun), UNTIL OCT 31. When closed, use the JMT to reach Vernal Fall and points beyond. Check the map on the back cover to see the closed section and detour.</i>		
	Several routes are possible through this corridor (see map on back cover for reference.) Suggested routes:		
	Happy Isles to Vernal Fall Footbridge (John Muir Trail—out and back) 1–1.5 hrs. Hike the short but very steep first section of the John Muir Trail for a view of Vernal Fall from the footbridge.	1.6 mi/2.6 km; 400 ft/120 m elev. gain	Happy Isles; Shuttle Stop 16
	Happy Isles to top of Vernal Fall (JMT & Mist Trail— out and back) 2–3 hrs. Past the footbridge, hike up a steep granite stairway to the top of Vernal Fall. Return the same way.	2.4 mi/3.8 km; 1000 ft/300 m elev. gain	Happy Isles; Shuttle Stop 16
	Happy Isles to top of Vernal Fall (JMT & Mist Trail— loop via Clark Point) 2–3 hrs. Past the footbridge, hike up a steep granite stairway to the top of Vernal Fall. Continue to Clark Point for great views of Nevada Fall. Return via the John Muir Trail.	3.7 mi/6 km; 1500 ft/450 m elev. gain	Happy Isles; Shuttle Stop 16
	Happy Isles to top of Nevada Fall (JMT & Mist Trail—out and back) 4–5 hrs. From the top of Vernal Fall, continue up the rugged Mist Trail to the top of Nevada Fall. Return the same way.	5 mi/8 km; 2000 ft/600 m elev. gain	Happy Isles; Shuttle Stop 16
	Happy Isles to top of Nevada Fall (JMT & Mist Trail—loop via Clark Point) 4–5 hrs. From the top of Vernal Fall, continue up the rugged Mist Trail to the top of Nevada Fall. Return via the John Muir Trail.	5.8 mi/9.3 km; 2000 ft/600 m elev. gain	Happy Isles; Shuttle Stop 16
	Choose Your Own Adventure		
	YOSEMITE VALLEY LOOP TRAIL Enjoy a scenic loop around the Yosemite Valley floor on this quiet, less-traveled trail. Hike a short section, or spend a day exploring the entire trail. Pick up a trail map at the welcome center (hours listed on page 2) to view distances from point-to-point and to plan your hike.	Up to 11.5 mi/18.5 km; Mostly flat, some gentle incline	Shuttle Stops 3, 6, 7, 8, 10, 11, 12, 14, 15, 16, 17, & 19.

Trails Beyond Yosemite Valley

For many more hikes, pick up free trail maps at any open information center.

	TRAIL	LENGTH & ELEVATION GAIN	STARTING POINT
	Mariposa Grove Turn to page 7 for information about the Mariposa Grove shuttle.	all distances are listed as round-trip	
	BIG TREES LOOP TRAIL Winding through a forest with many giant sequoias, this trail features the Fallen Monarch and interpretive panels on the life and ecology of giant sequoias. This loop is relatively flat and is wheelchair accessible.	0.3 mi/0.5 m; flat	Mariposa Grove Arrival Area & Trailhead
	GRIZZLY GIANT LOOP TRAIL Hike past notable trees such as the Bachelor and Three Graces, the Grizzly Giant, and California Tunnel Tree. Visitors with a valid disability placard can drive as far as the Grizzly Giant parking area and enjoy this area of the grove via a section of trail that is wheelchair-accessible.	2 mi/3.2 km; 300 ft/90 m elev. gain	Mariposa Grove Arrival Area & Trailhead
	Wawona		
	WAWONA MEADOW LOOP Enjoy a scenic loop around the meadow on an unpaved fire road. Bicycles and leashed pets are permitted.	3.5 mi/4 km; mostly flat	Trailhead across from the Wawona Hotel
	Tuolumne Meadows		
	PARSONS LODGE & SODA SPRINGS Enjoy a scenic stroll through Tuolumne Meadows to cold, bubbling Soda Springs and the historic lodge.	1.4 mi/2.3 km	Tuolumne Meadows Visitor Center
	TWIN BRIDGES Follow the John Muir Trail to a scenic spot on the Lyell Fork of the Tuolumne River.	3 mi/4.8 km; mostly flat	Dog Lake parking area
	Near Crane Flat		
	TUOLUMNE GROVE OF GIANT SEQUOIAS Hike one mile down to this smaller, more secluded grove, located northwest of Yosemite Valley near Crane Flat. A short nature trail loops through the grove.	2.5 mi/4 km; 500 ft/150 m gain (on return)	Tuolumne Grove Trailhead
	MERCED GROVE OF GIANT SEQUOIAS Hike 1.5 miles down to Yosemite's smallest and least-visited sequoia grove, located northwest of Yosemite Valley on Big Oak Flat Road. Visit a small cluster of sequoias and a historic cabin.	3 mi/4.8 km; 520 ft/160 m gain (on return)	Merced Grove Trailhead

 wheelchair-accessible paved path or boardwalk

 leashed pets welcome