South Loop

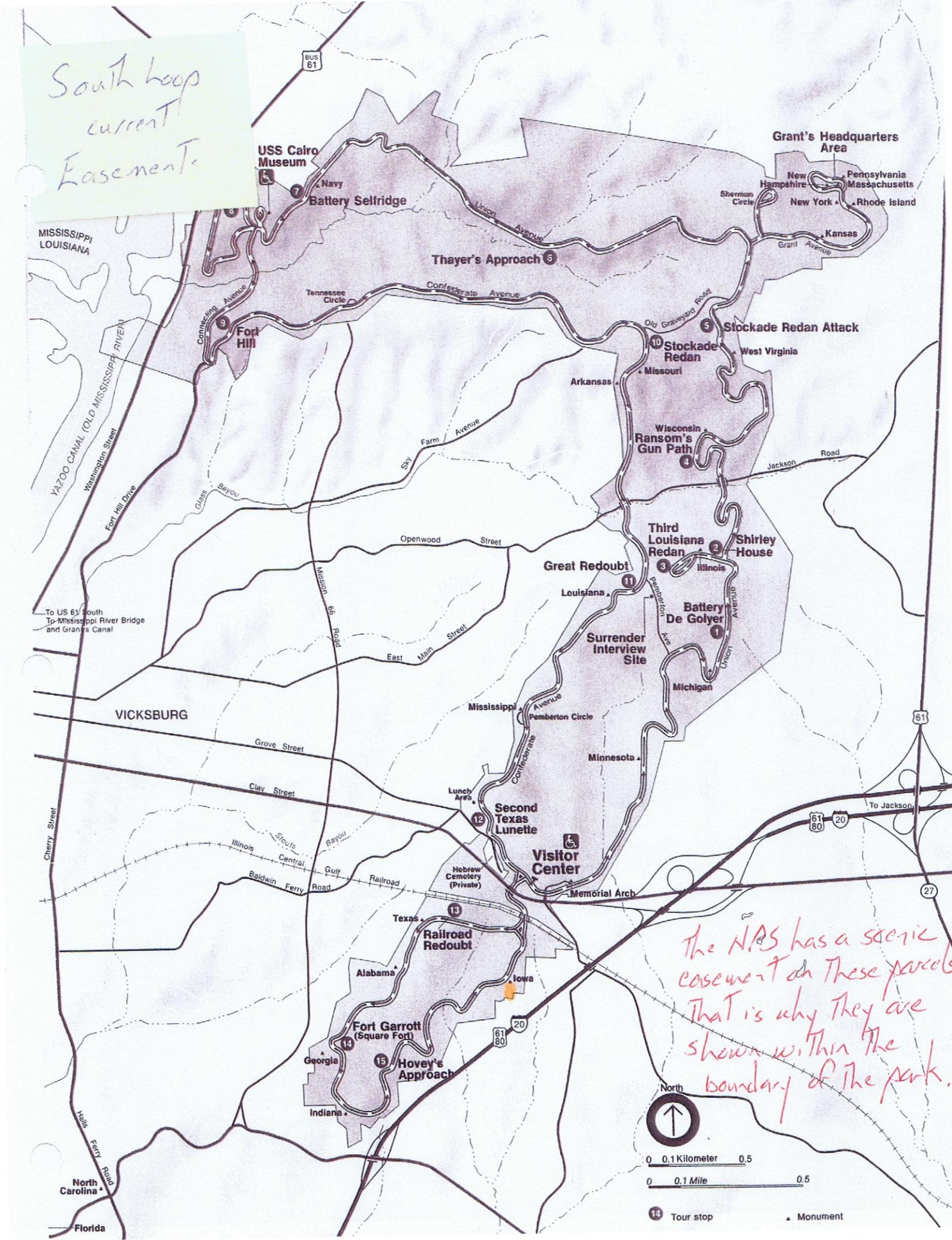
South Loop current Easement
USS Cairo Museum
Navy
Battery Selfridge
Grant's Headquarters Area
New Hampshire
Pennsylvania
Massachusetts
Sherman Circle
New York
Rhode Island
Kansas
Grant Avenue
Union Avenue
Thayer's Approach
MISSISSIPPI
LOUISIANA
Tennessee Circle
Confederate Avenue
Old Graveyard Road
Connecting Avenue
Fort Hill
Stockade Redan Attack
Stockade Redan
West Virginia
Missouri
Arkansas
YAZOO CANAL (OLD MISSISSIPPI RIVER)
Washington Street
Sky Farm Avenue
Wisconsin
Ransom's Gun Path
Jackson Road
Fort Hill Drive
Glass Bayou
Openwood Street
Third Louisiana Redan
Shirley House
Illinois
Great Redoubt
Louisiana
Pemberton Ave
Union Avenue
Battery De Golyer
To US 61 South
To Mississippi River Bridge and Grant's Canal
Mission 66 Road
East Main Street
Surrender Interview Site
Michigan
Mississippi
Pemberton Circle
Confederate Avenue
VICKSBURG
Grove Street
Minnesota
Clay Street
Lunch Area
Second Texas Lunette
To Jackson
61
80
20
27
Cherry Street
Illinois Central Gulf Railroad
Stouts Bayou
Baldwin Ferry Road
Visitor Center
Hebrew Cemetery (Private)
Memorial Arch
Texas
Railroad Redoubt
Alabama
Iowa
Fort Garrott (Square Fort)
Georgia
Hovey's Approach
Indiana
Halls Ferry Road
North Carolina
Florida
The NPS has a scenic easement on these parcels That is why they are shown within the boundary of the park.
North
0 0.1 Kilometer 0.5
0 0.1 Mile 0.5
Tour stop
Monument

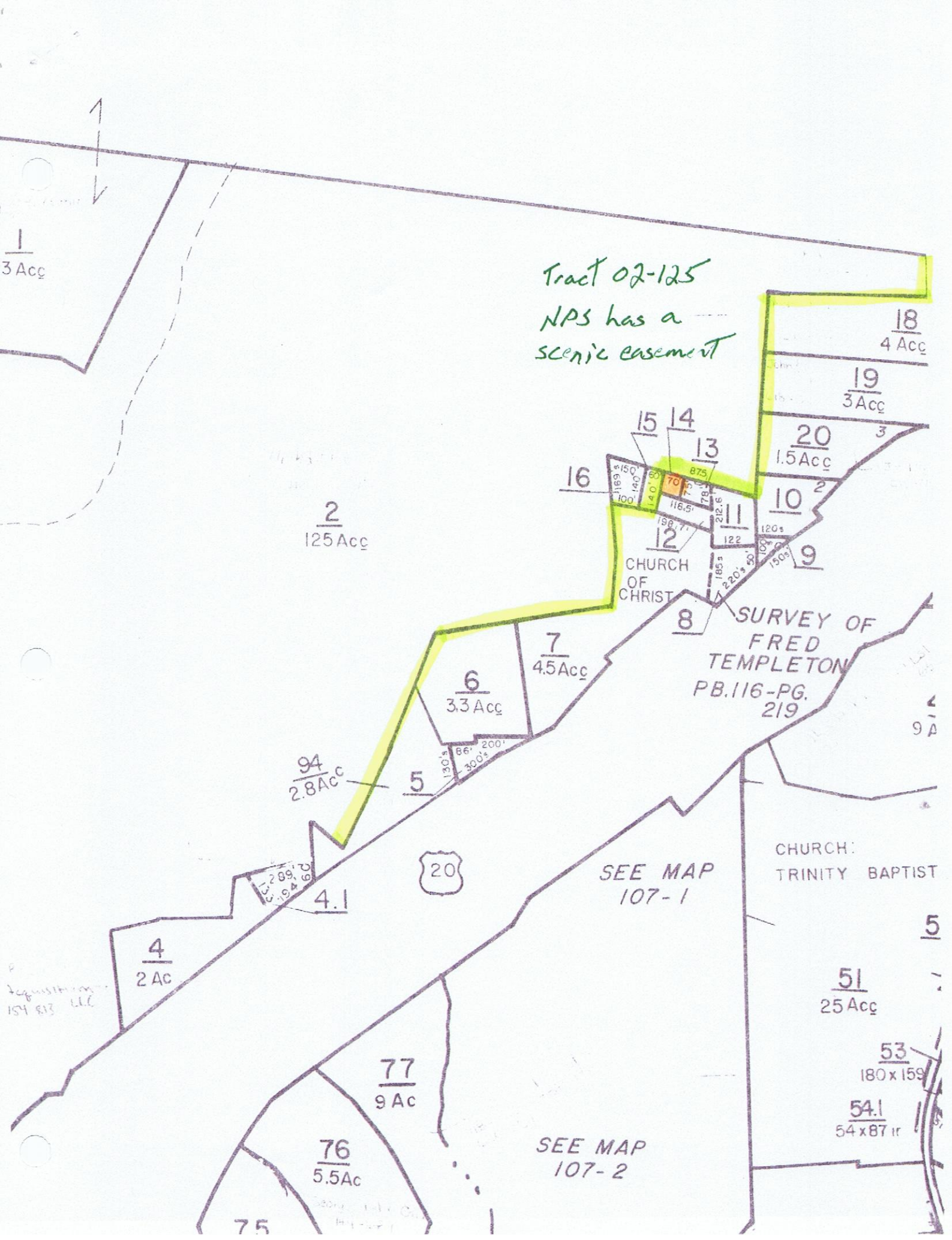
Tract 02-125
NPS has a scenic easement
1
3 Acc
2
125 Acc
18
4 Acc
19
3 Acc
20
1.5 Acc
15
14
13
16
10
11
12
9
CHURCH OF CHRIST
8
SURVEY OF FRED TEMPLETON PB. 116-PG. 219
7
4.5 Acc
6
3.3 Acc
94
2.8 Acc
5
4.1
4
2 Ac
20
SEE MAP 107-1
CHURCH: TRINITY BAPTIST
51
25 Acc
53
180 x 159
54.1
54 x 87 ir
77
9 Ac
76
5.5 Ac
SEE MAP 107-2
75

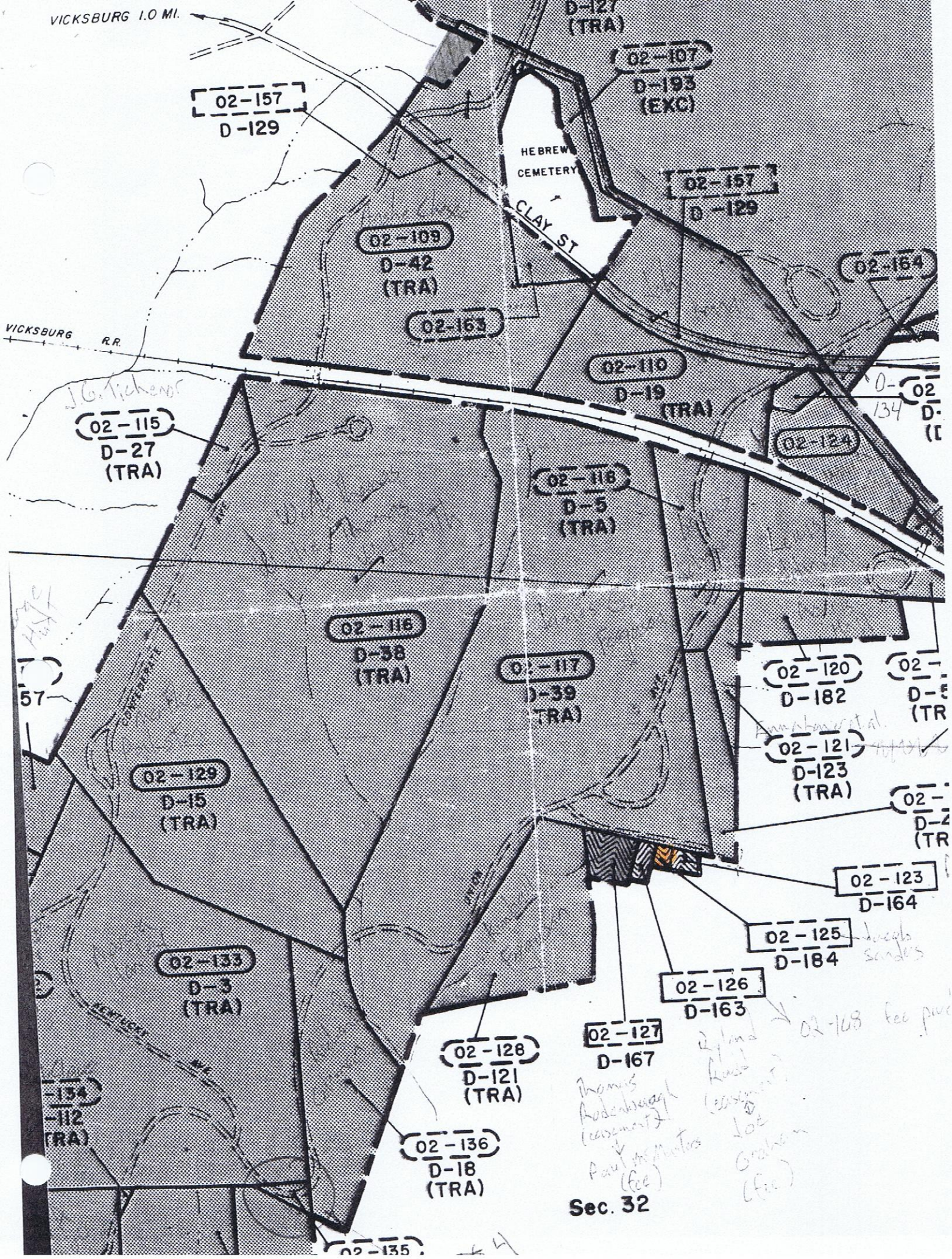
VICKSBURG 1.0 MI.
02-157
D-129
02-107
D-193
(EXC)
D-127
(TRA)
HEBREW
CEMETERY
CLAY ST
02-157
D-129
02-109
D-42
(TRA)
02-163
02-164
VICKSBURG R.R.
02-110
D-19
(TRA)
02-115
D-27
(TRA)
02-124
02-118
D-5
(TRA)
02-116
D-38
(TRA)
02-117
D-39
(TRA)
02-120
D-182
02-121
D-123
(TRA)
02-129
D-15
(TRA)
02-123
D-164
02-125
D-184
02-133
D-3
(TRA)
02-126
D-163
02-127
D-167
02-128
D-121
(TRA)
02-136
D-18
(TRA)
Sec. 32


LSU in Shrev
Red River Re
Gary D. Join
park owns
Tracts 07-167
07-168
park has
scenic easeme
Tracts 07-12
07-

LRMLND01 LANDROLL MAINTENANCE LRWLND11/M4

GRAHAM JOE E & RANDI S
165 RODENBAUGH DR

Parcel 107 32 9999 001400 PPIN 13294
Alt Parcel 75K110032001400
Exempt Code JD 0 Tax District 0110
Subdivision 1-9999 **ADDENDUM **

Neighborhood Map

C/S/Z VICKSBURG MS 39180 0000
Se Twn/Rng 32 16 04 Blk St Addr 165 RODENBAUGH DR

Cls	C-Acres	C-Value	U-Acres	U-Value	T-Acres	Improved	True	Assessed
1		3070				37420	40490	4049
2						80	80	12
		3070				37500	40570	4061

Homestead Type 4 REG Regular 168.00 100 Map Row Acres
Mtg Eligible for Class 1 Y (Y/N)
New Value Added F-Fire O-Override Last Deed Book 826 Page 550
Drainage Code Benefit Price Total Last Deed Date 10 / 7 / 1987

	Current	2009 Yr	Roll:	Page	Line
L	3070	3070	County	3119	4
B	37500	37500	City		
Use1 1110 Use2 1110			School		

Levee Benefits X .05 =
Added 2 / 8 / 1985 by FN Changed 11 / 15 / 1996 by CCF

F5-ADDENDUM F6-FLAGS, F12-SUBD, F13-NBH F14-STR F19-PARCEL F20-PAPERLINK

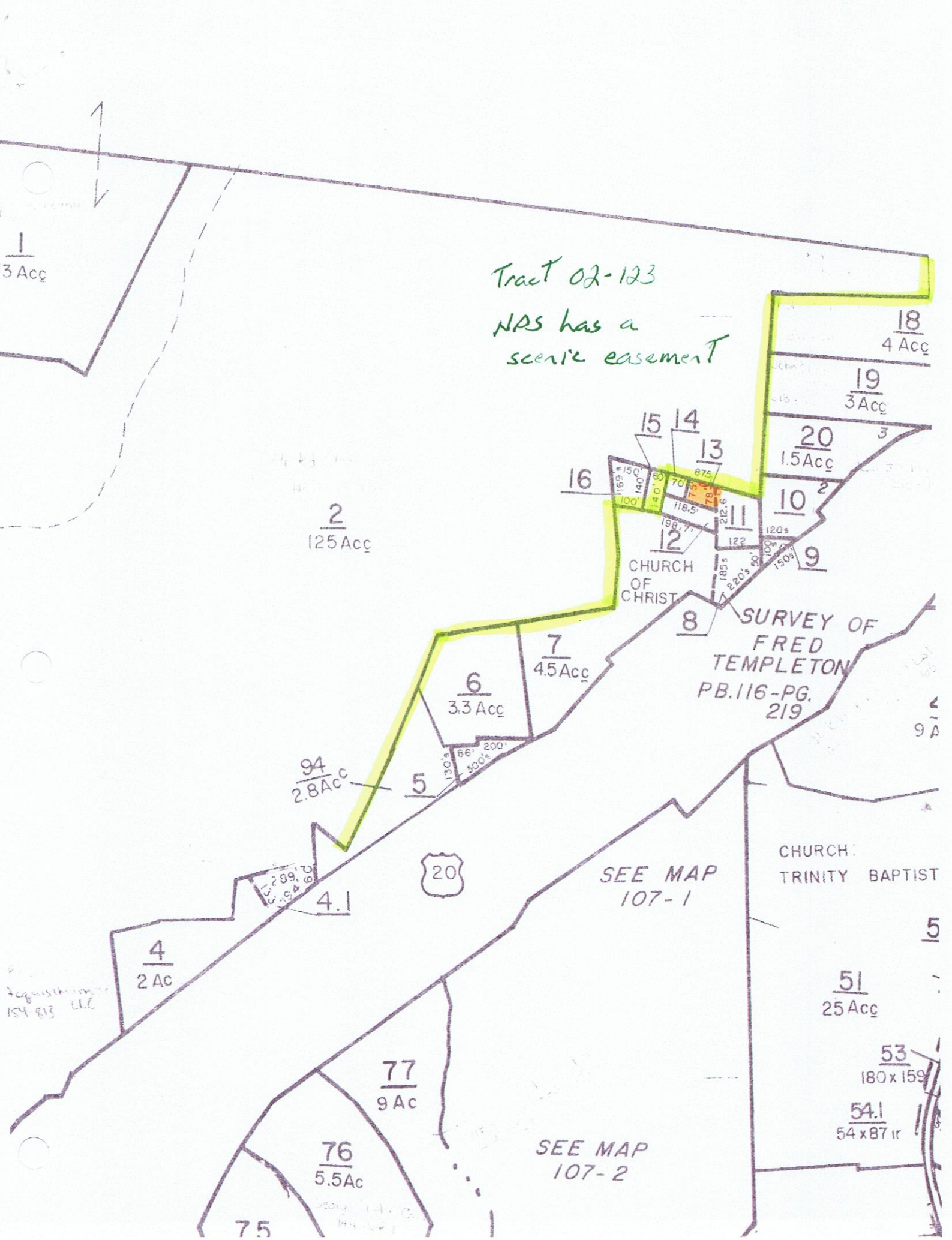
Tract 02-123
NPS has a scenic easement
1
3 Acc
2
125 Acc
18
4 Acc
19
3 Acc
20
1.5 Acc
15
14
13
16
12
11
10
9
8
7
4.5 Acc
6
3.3 Acc
5
94
2.8 Acc
4.1
4
2 Ac
CHURCH OF CHRIST
SURVEY OF FRED TEMPLETON PB. 116-PG. 219
SEE MAP 107-1
CHURCH: TRINITY BAPTIST
51
25 Acc
53
180 x 159
54.1
54 x 87 ir
77
9 Ac
76
5.5 Ac
SEE MAP 107-2
75
20

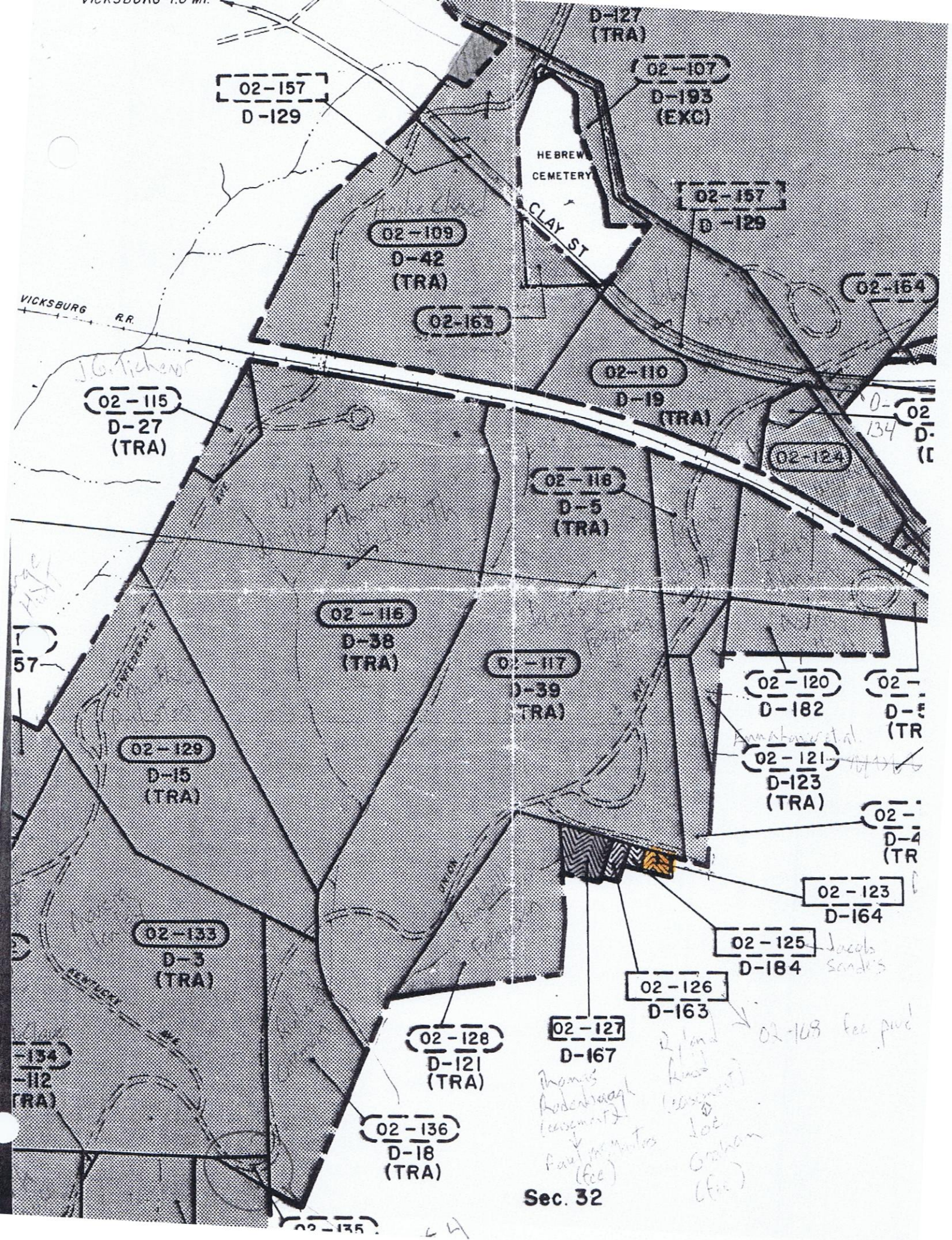
VICKSBURG 1.5 MI.
D-127
(TRA)
02-157
D-129
02-107
D-193
(EXC)
HEBREW
CEMETERY
CLAY ST
02-157
D-129
02-109
D-42
(TRA)
02-164
VICKSBURG R.R.
02-163
02-110
D-19
(TRA)
02-115
D-27
(TRA)
02-124
02-116
D-5
(TRA)
02-116
D-38
(TRA)
02-117
D-39
(TRA)
02-120
D-182
02-121
D-123
(TRA)
02-129
D-15
(TRA)
02-123
D-164
02-125
D-184
02-126
D-163
02-133
D-3
(TRA)
02-128
D-121
(TRA)
02-127
D-167
02-136
D-18
(TRA)
Sec. 32

LSU in Shrev
Red River Re
Gary D. Join
park owns
Tracts 07-167
07-168
park has
scenic easemen
Tracts 07-12
07-

LRMLND01 LANDROLL MAINTENANCE LRWLND11/M4

LOWERY JOHNNY W & BARBARA
135 RODENBAUGH

Parcel 107 32 9999 001300 PPIN 13293
Alt Parcel 75K110032001300
Exempt Code JD 0 Tax District 0110
Subdivision I-9999 **ADDENDUM **

Neighborhood Map

C/S/Z VICKSBURG MS 39180 0000
Sec Twn/Rng 32 16 04 Blk St Addr 135 RODENBAUGH DR

Cls	C-Acres	C-Value	U-Acres	U-Value	T-Acres	Improved	True	Assessed
1		3780				43980	47760	4776
2								
		3780				43980	47760	4776

Homestead Type 4 REG Regular 192.00 100 Map Row Acres
Mtg Eligible for Class 1 Y (Y/N)
New Value Added F-Fire O-Override Last Deed Book 592 Page 21
Drainage Code Benefit Price Total Last Deed Date 5 / 26 / 1978

	Current	2009 Yr	Roll:	Page	Line
L	3780	3780	County	3119	3
B	43980	43980	City		
Use1 1110 Use2 1110			School		

Levee Benefits X .05 =
Added 2 / 8 / 1985 by FN Changed 4 / 28 / 1995 by GMC

F5-ADDENDUM F6-FLAGS, F12-SUBD, F13-NBH F14-STR F19-PARCEL F20-PAPERLINK

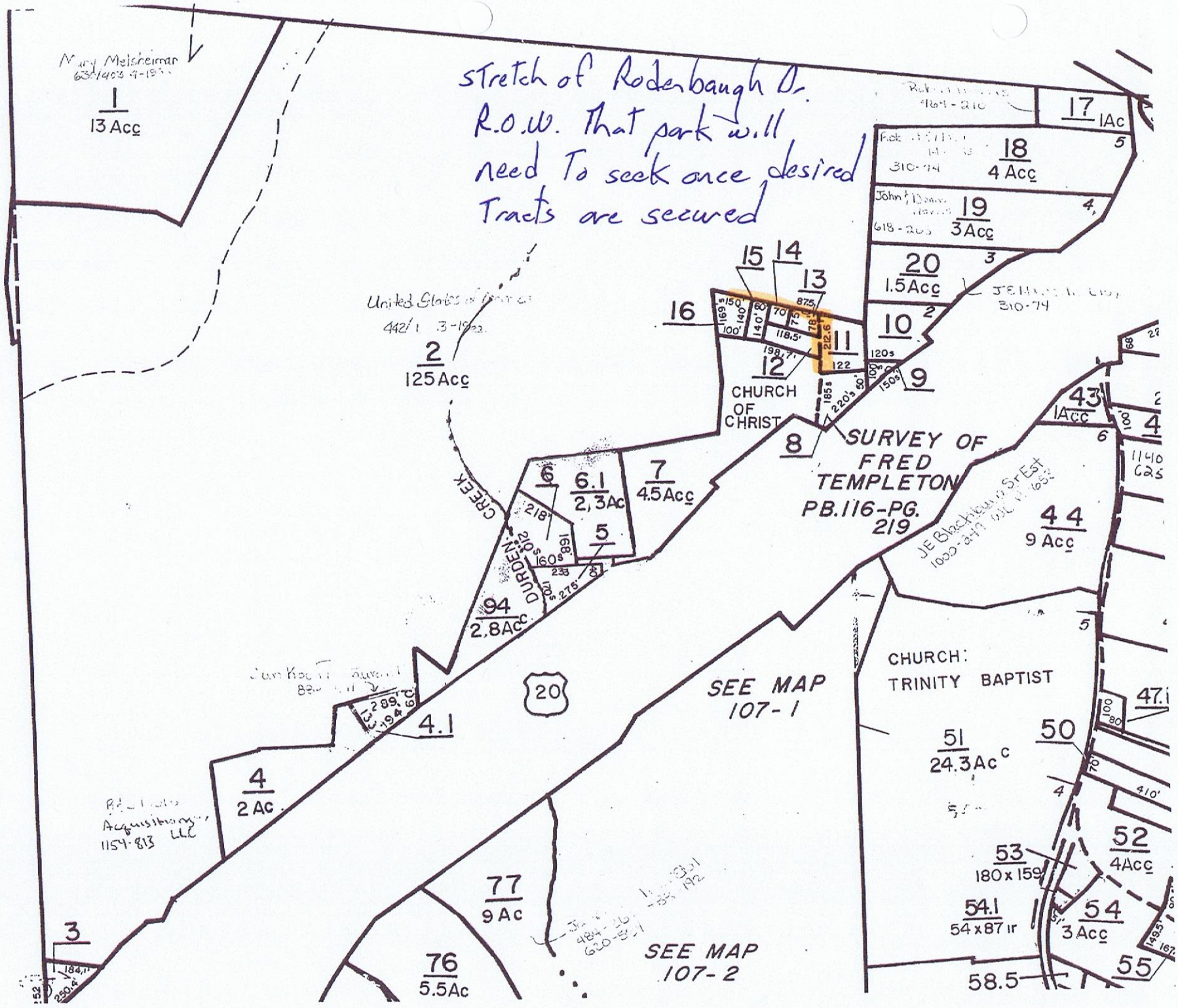

Stretch of Rodenbaugh Dr. R.O.W. That park will need To seek once desired Tracts are secured
Mary Melsheimer
1
13 Acc
United States of America
2
125 Acc
17
1Ac
18
4 Acc
19
3 Acc
20
1.5 Acc
10
9
15
14
13
16
11
12
CHURCH OF CHRIST
8
SURVEY OF FRED TEMPLETON PB.116-PG. 219
43
1Acc
44
9 Acc
7
4.5 Acc
6
6.1
2,3Ac
5
CREEK
DURDEN
94
2.8Ac
20
4.1
4
2 Ac
SEE MAP 107-1
CHURCH: TRINITY BAPTIST
51
24.3Ac
50
52
4Acc
53
180 x 159
54.1
54 x 87 ir
54
3 Acc
55
58.5
77
9 Ac
76
5.5Ac
SEE MAP 107-2
3

South loop behind Iowa Monument

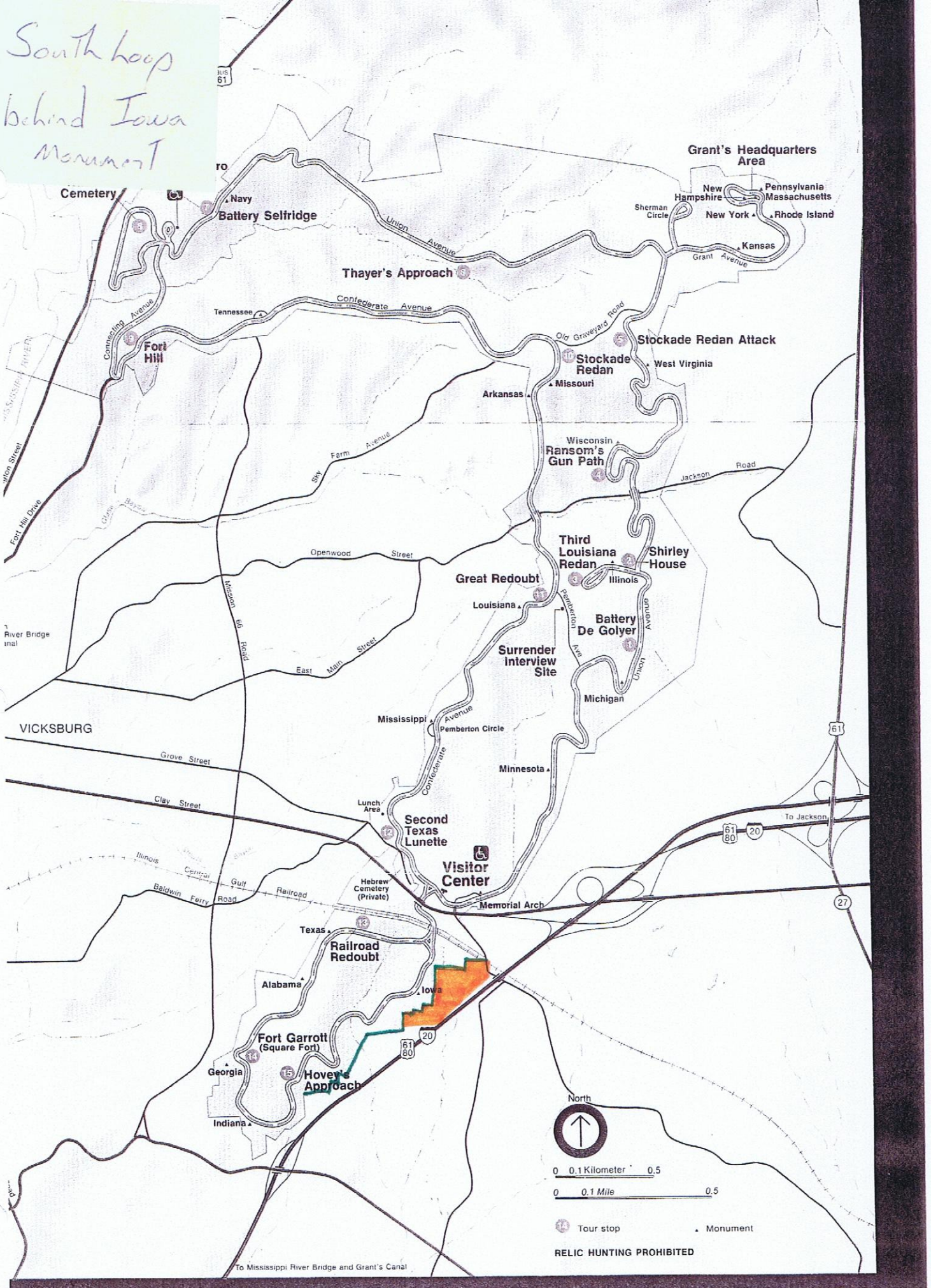

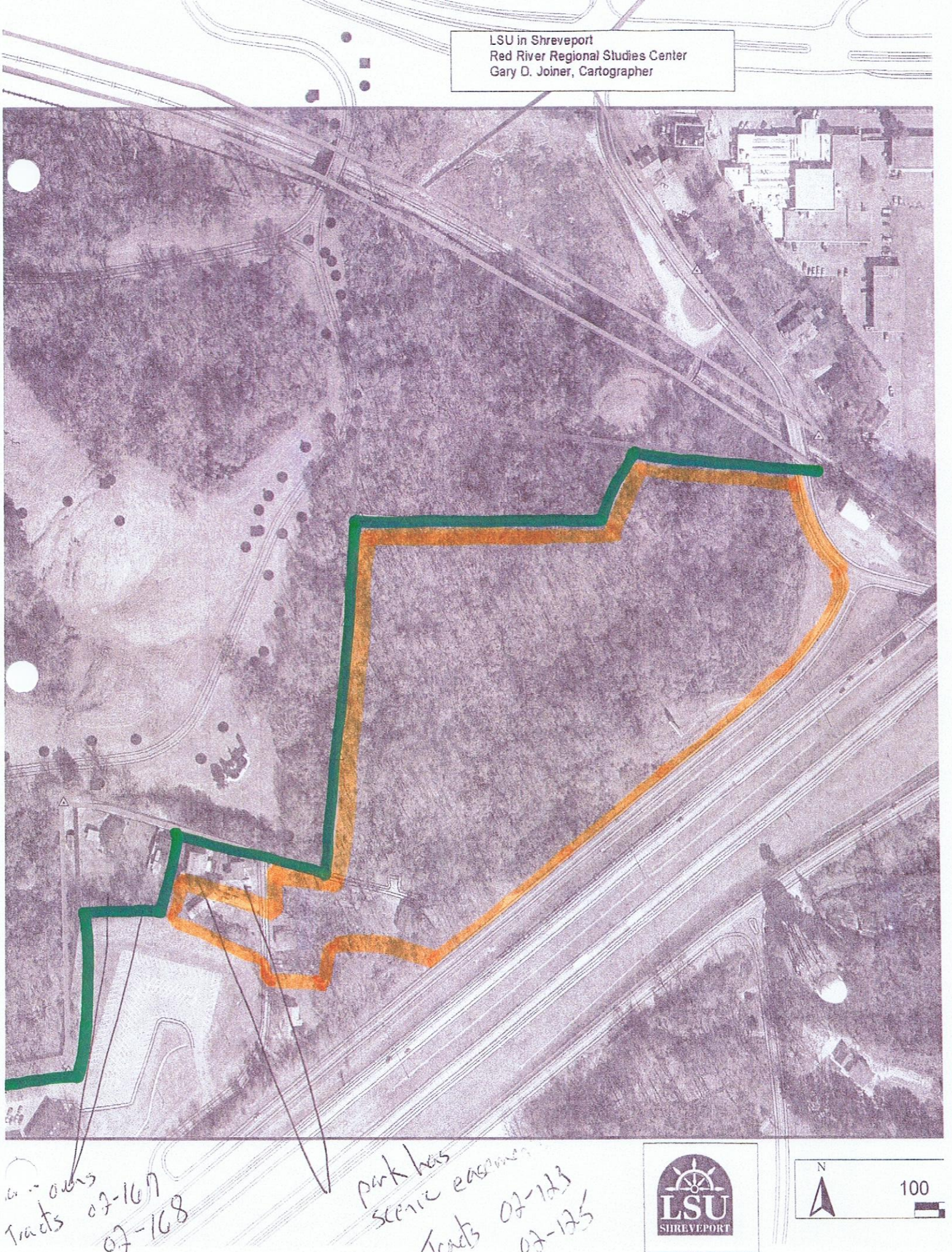
LSU in Shreveport
Red River Regional Studies Center
Gary D. Joiner, Cartographer
Tracts 07-167
07-168
park has
scenic easement
Tracts 07-123
07-125
LSU
SHREVEPORT
N
100

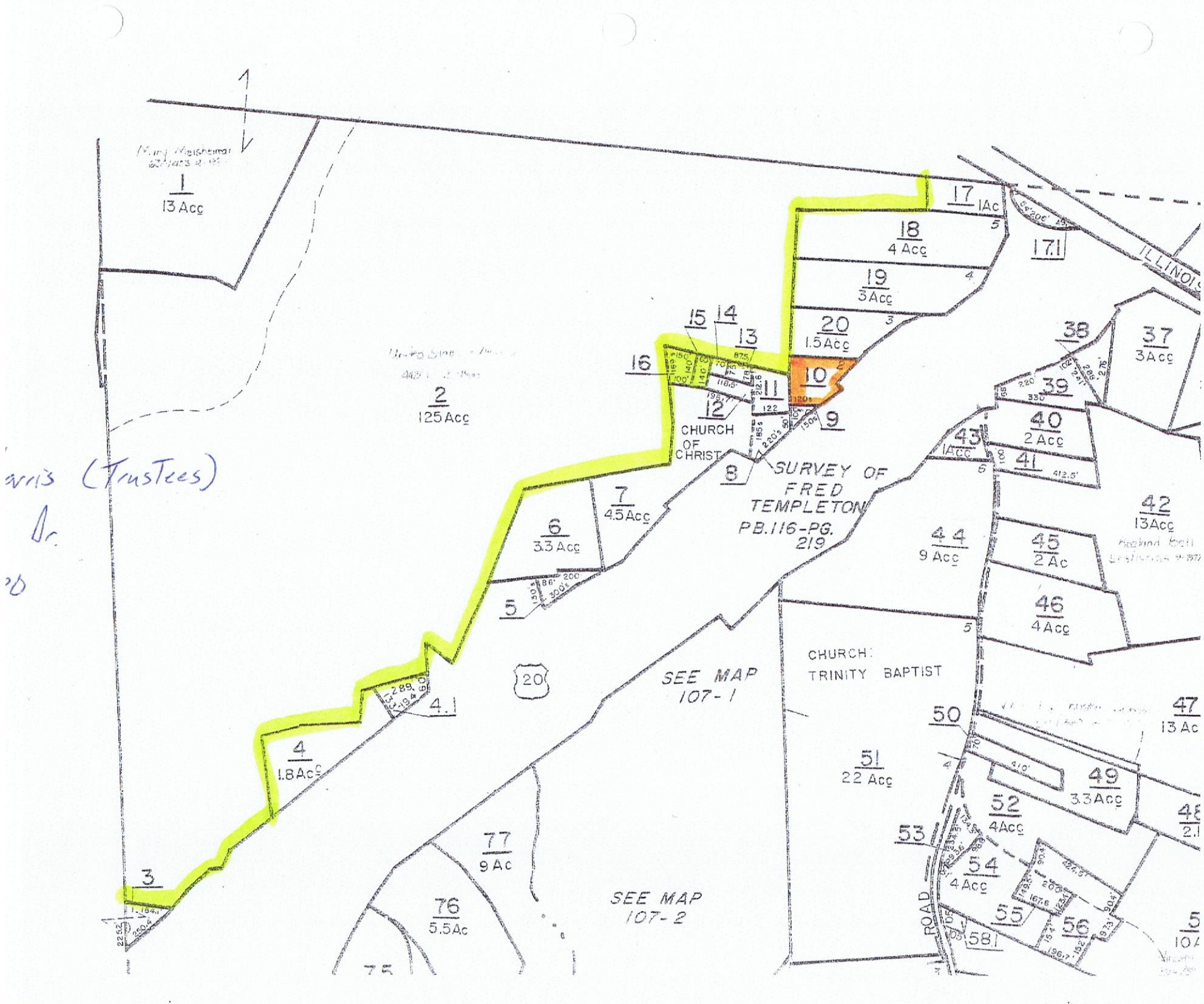

arris (Trustees)
Dr.

LRMLND01 LANDROLL MAINTENANCE LRWLND11/M4

HARRIS JAMES D & MARY REVOC TRUST
MARY HARRIS -BENEFIC
140 RODENBAUGH DR

C/S/Z VICKSBURG MS 39180 0000
ct/Twn/Rng 32 16 04 Blk St Addr 140 RODENBAUGH DR

Parcel 107 32 1110 001000 PPIN 13290
Alt Parcel 75K110032001000
Exempt Code JD 0 Tax District 0110
Subdivision I-1110 **ADDENDUM **
HARRIS SUB OF PART LOT 7 ESTATE OF
Neighborhood Map

Cls	C-Acres	C-Value	U-Acres	U-Value	T-Acres	Improved	True	Assessed
1	1.00	12000			1.00	45170	57170	5717
2								
	1.00	12000			1.00	45170	57170	5717

Homestead Type 1 065 Regular 100 5717 Map Row Acres
Mtg Eligible for Class 1 Y (Y/N)
New Value Added F-Fire O-Override Last Deed Book 1176 Page 628
Drainage Code Benefit Price Total Last Deed Date 7 / 6 / 1999

	Current	2009 Yr	Roll:	Page	Line
L	12000	12000	County	3114	2
B	45170	45170	City		
Use1	1110	Use2 1110	School		

Levee Benefits X .05 =
Added 2 / 8 / 1985 by FN Changed 9 / 25 / 2006 by GMC
F5-ADDENDUM F6-FLAGS, F12-SUBD, F13-NBH F14-STR F19-PARCEL F20-PAPERLINK

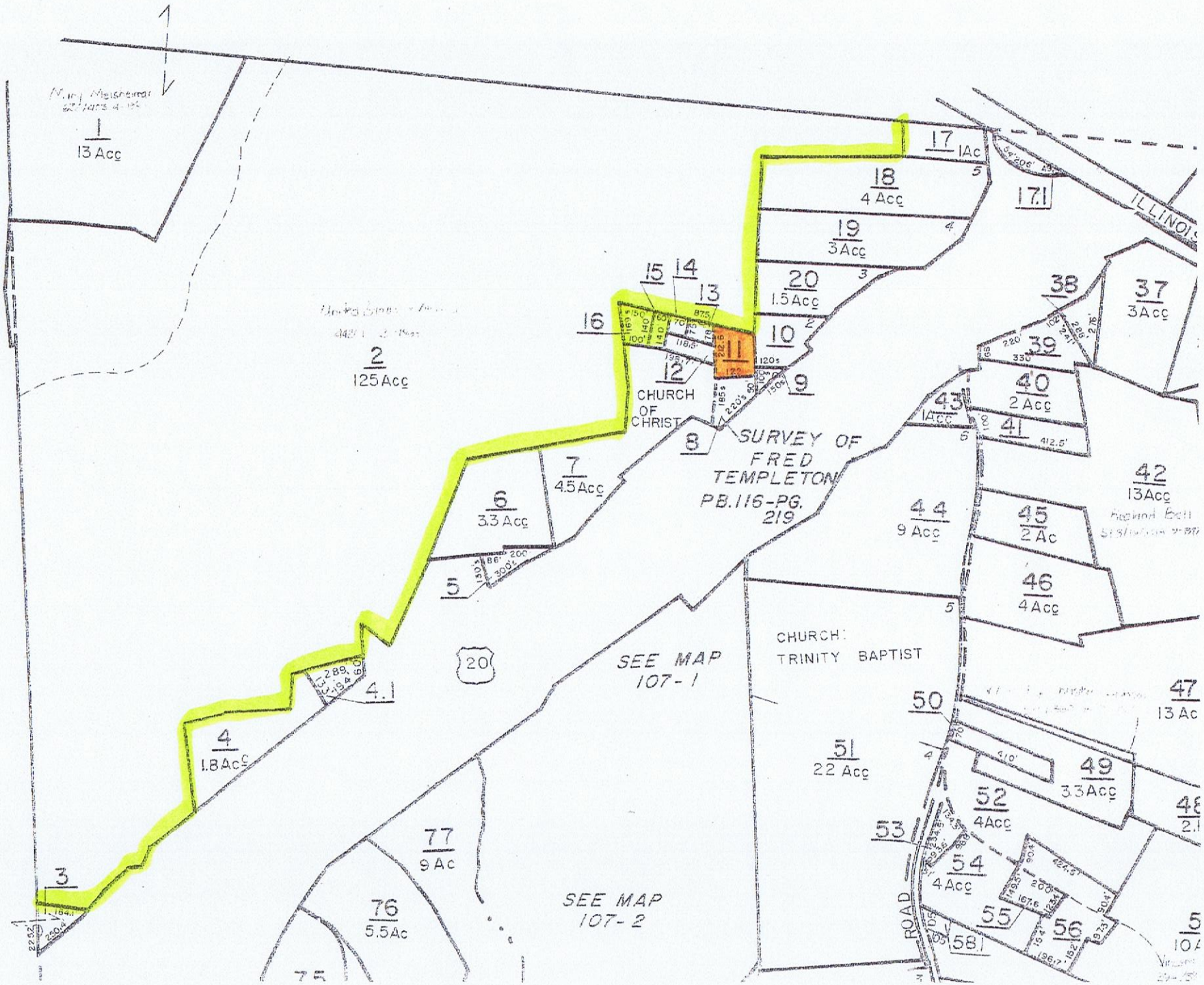
1
13 Acc
2
125 Acc
3
4
1.8 Acc
4.1
5
6
3.3 Acc
7
4.5 Acc
8
9
10
11
12
13
14
15
16
17
1 Ac
18
4 Acc
19
3 Acc
20
1.5 Acc
17.1
ILLINOIS
CHURCH OF CHRIST
SURVEY OF FRED TEMPLETON PB. 116-PG. 219
SEE MAP 107-1
SEE MAP 107-2
20
CHURCH: TRINITY BAPTIST
ROAD
37
3 Acc
38
39
40
2 Acc
41
42
13 Acc
43
1 Acc
44
9 Acc
45
2 Ac
46
4 Acc
47
13 Ac
48
49
3.3 Acc
50
51
22 Acc
52
4 Acc
53
54
4 Acc
55
56
58
76
5.5 Ac
77
9 Ac

LRMLND01 LANDROLL MAINTENANCE LRWLND11/M4

LOWERY JOHNNY W & BARBARA P
135 RODENAUGH DR

Parcel 107 32 2760 001100 PPIN 13291
Alt Parcel 75K110032001100
Exempt Code JD 0 Tax District 0110
Subdivision I-2760 **ADDENDUM **
TEMPLETON SUB
Neighborhood Map

C/S/Z VICKSBURG MS 39180 0000
Sct/Twn/Rng 32 16 04 Blk St Addr 100 RODENBAUGH DR

Lis	C-Acres	C-Value	U-Acres	U-Value	T-Acres	Improved	True	Assessed
1	.60	7200			.60	18910	26110	3917
2								
	.60	7200			.60	18910	26110	3917

Homestead Type _ Regular 100 Map Row Acres
Mtg
Eligible for Class 1 N (Y/N)
New Value Added F-Fire O-Override Last Deed Book 1272 Page 9
Drainage Code Benefit Price Total Last Deed Date 6 / 6 / 2002

				Current	2009 Yr	Roll:	Page	Line
			L	7200	7200	County	3115	4
			B	18910	18910	City		
Levee Benefits		X .05 =	Use1	1110	Use2 1110	School		

Added 2 / 8 / 1985 by FN Changed 6 / 3 / 2004 by AJB

F5-ADDENDUM F6-FLAGS, F12-SUBD, F13-NBH F14-STR F19-PARCEL F20-PAPERLINK

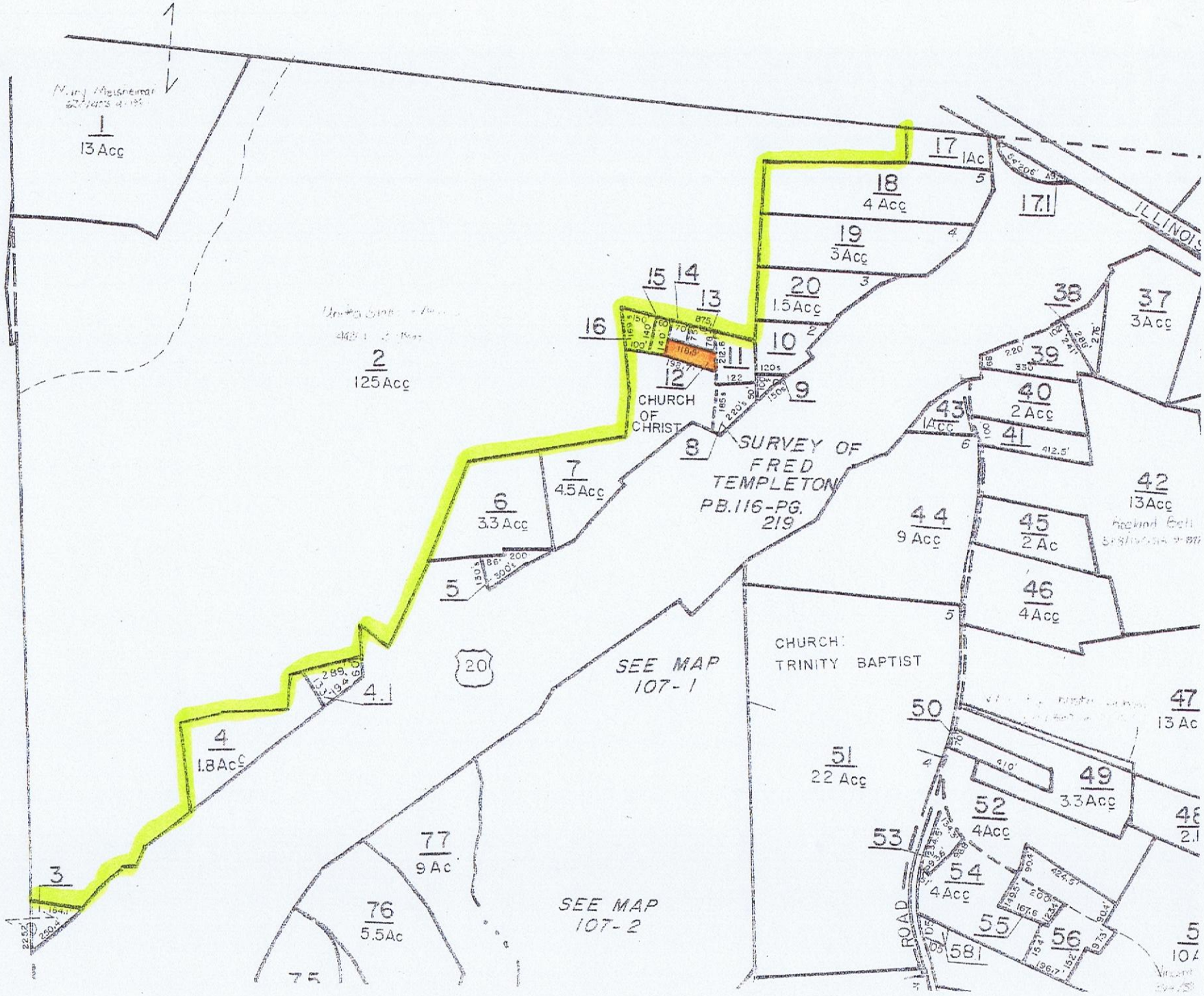
1
13 Acc
2
125 Acc
3
4
1.8 Acc
4.1
5
6
3.3 Acc
7
4.5 Acc
8
9
10
11
12
CHURCH OF CHRIST
13
14
15
16
17
1 Ac
18
4 Acc
19
3 Acc
20
1.5 Acc
17.1
ILLINOIS
SURVEY OF FRED TEMPLETON PB. 116-PG. 219
37
3 Acc
38
39
40
2 Acc
41
42
13 Acc
43
1 Acc
44
9 Acc
45
2 Ac
46
4 Acc
47
13 Ac
CHURCH TRINITY BAPTIST
SEE MAP 107-1
SEE MAP 107-2
20
50
51
22 Acc
49
3.3 Acc
52
4 Acc
53
54
4 Acc
55
56
581
ROAD
76
5.5 Ac
77
9 Ac

LRMLND01 LANDROLL MAINTENANCE LRWLND11/M4

CLOUD MARY FRANCES
125 RODENBAUGH DR

Parcel 107 32 9999 001200 PPIN 13292
Alt Parcel 75K110032001200
Exempt Code JD 0 Tax District 0110
Subdivision I-9999 **ADDENDUM **

Neighborhood _____ Map ____

C/S/Z VICKSBURG MS 39180 0000
ct/Twn/Rng 32 16 04 Blk ____ St Addr 125 RODENBAUGH DR

Cls	C-Acres	C-Value	U-Acres	U-Value	T-Acres	Improved	True	Assessed
1		4140				5680	9820	982
2								
		4140				5680	9820	982

Homestead Type 4 REG Regular 42.00 100 ____ Map Row Acres _____
Mtg ____ Eligible for Class 1 Y (Y/N)
New Value Added _____ F-Fire O-Override Last Deed Book WB L Page 513
Drainage Code Benefit Price Total Last Deed Date 6 / 2 / 1981

				Current	2009 Yr	Roll:	Page	Line
—	_____	-						
—	_____	-	L	4140	4140	County	3119	2
—	_____	-	B	5680	5680	City	_____	—
Levee Benefits	_____	X .05 =	Use1	1410	Use2 1110	School	_____	—

Added 2 / 8 / 1985 by FN Changed 6 / 24 / 2010 by CDB

F5-ADDENDUM F6-FLAGS, F12-SUBD, F13-NBH F14-STR F19-PARCEL F20-PAPERLINK

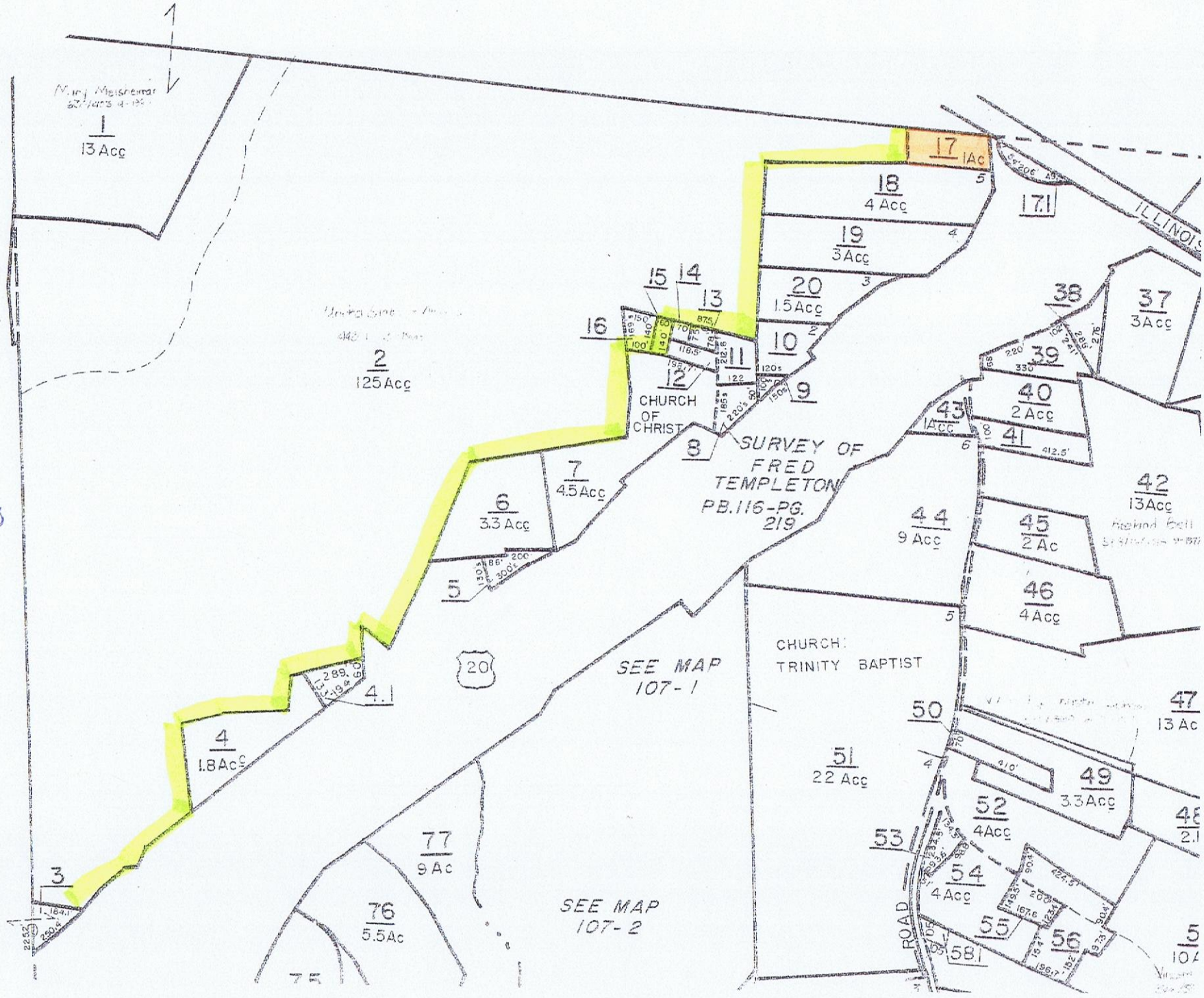
1
13 Acc
2
125 Acc
3
4
1.8 Acc
4.1
5
6
3.3 Acc
7
4.5 Acc
8
9
10
11
12
CHURCH OF CHRIST
13
14
15
16
17
1 Ac
18
4 Acc
19
3 Acc
20
1.5 Acc
17.1
ILLINOIS
SURVEY OF FRED TEMPLETON PB.116-PG. 219
37
3 Acc
38
39
40
2 Acc
41
42
13 Acc
43
1 Acc
44
9 Acc
45
2 Ac
46
4 Acc
47
13 Ac
48
2.1
49
3.3 Acc
50
51
22 Acc
52
4 Acc
53
54
4 Acc
55
56
58.1
CHURCH: TRINITY BAPTIST
20
SEE MAP 107-1
SEE MAP 107-2
76
5.5 Ac
77
9 Ac
ROAD

D.

39180

LRMLND01 LANDROLL MAINTENANCE LRWLND11/M4

HARRIS MARY D ETAL
80 RODENBAUGH DR

Parcel 107 32 9999 001700 PPIN 13297
Alt Parcel 75K110032001700
Exempt Code JD 0 Tax District 0110
Subdivision I-9999 **ADDENDUM **

Neighborhood Map

C/S/Z VICKSBURG MS 39180 0000
ct/Twn/Rng 32 16 04 Blk St Addr I-20 N FRONTAGE RD

Cls	C-Acres	C-Value	U-Acres	U-Value	T-Acres	Improved	True	Assessed
1			1.00	7500	1.00		7500	1125
2								
			1.00	7500	1.00		7500	1125

Homestead Type _ Regular 100 Map Row Acres
Mtg
Eligible for Class 1 N (Y/N)
New Value Added F-Fire O-Override Last Deed Book 464 Page 210
Drainage Code Benefit Price Total Last Deed Date 10 / 21 / 1969

			Current	2009 Yr	Roll:	Page	Line
			L 7500	7500	County	3119	7
			B		City		
			Use1 9500	Use2 9500	School		

Levee Benefits X .05 =
Added 2 / 8 / 1985 by FN Changed 10 / 22 / 2003 by MARYS
F5-ADDENDUM F6-FLAGS, F12-SUBD, F13-NBH F14-STR F19-PARCEL F20-PAPERLINK

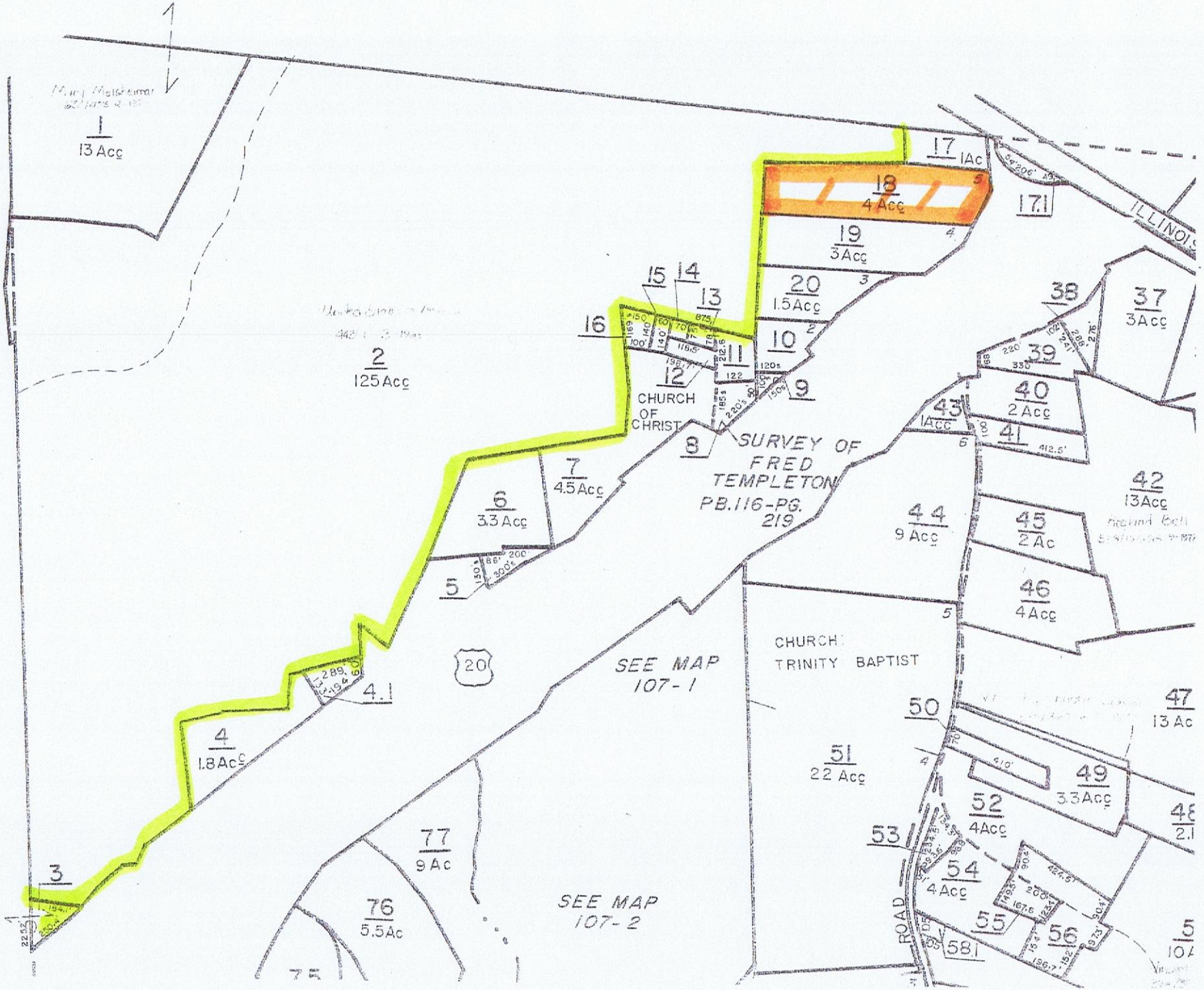
1
13 Acc
2
125 Acc
3
4
1.8 Acc
4.1
5
6
3.3 Acc
7
4.5 Acc
8
9
10
11
12
CHURCH OF CHRIST
13
14
15
16
17
1 Ac
18
4 Acc
19
3 Acc
20
1.5 Acc
SURVEY OF FRED TEMPLETON PB. 116-PG. 219
SEE MAP 107-1
SEE MAP 107-2
20
CHURCH TRINITY BAPTIST
37
3 Acc
38
39
40
2 Acc
41
42
13 Acc
43
1 Acc
44
9 Acc
45
2 Ac
46
4 Acc
47
13 Ac
48
49
3.3 Acc
50
51
22 Acc
52
4 Acc
53
54
4 Acc
55
56
58
76
5.5 Ac
77
9 Ac
ROAD
ILLINOIS

LRMLND01 LANDROLL MAINTENANCE LRWLND11/M4

HARRIS MARY D ETAL
80 KODENBAUGH DR

Parcel 107 32 1110 001800 PPIN 13299
Alt Parcel 75K110032001800
Exempt Code JD 0 Tax District 0110
Subdivision I-1110 **ADDENDUM **
HARRIS SUB OF PART LOT 7 ESTATE OF
Neighborhood Map

C/S/Z VICKSBURG MS 39180 0000
ct/Twn/Rng 32 16 04 Blk St Addr I-20 N FRONTAGE RD

Cls	C-Acres	C-Value	U-Acres	U-Value	T-Acres	Improved	True	Assessed
1								
2			4.00	26000	4.00		26000	3900
			4.00	26000	4.00		26000	3900

Homestead Type _ Regular 100 Map Row Acres
Mtg
Eligible for Class 1 N (Y/N)
New Value Added F-Fire O-Override Last Deed Book 310 Page 74
Drainage Code Benefit Price Total Last Deed Date 7 / 28 / 1953

				Current	2009 Yr	Roll:	Page	Line
			L	26000	26000	County	3114	3
			B			City		
Levee Benefits		X .05 =	Use1 9500		Use2 9500	School		

Added 2 / 8 / 1985 by FN Changed 10 / 22 / 2003 by MARYS

F5-ADDENDUM F6-FLAGS, F12-SUBD, F13-NBH F14-STR F19-PARCEL F20-PAPERLINK

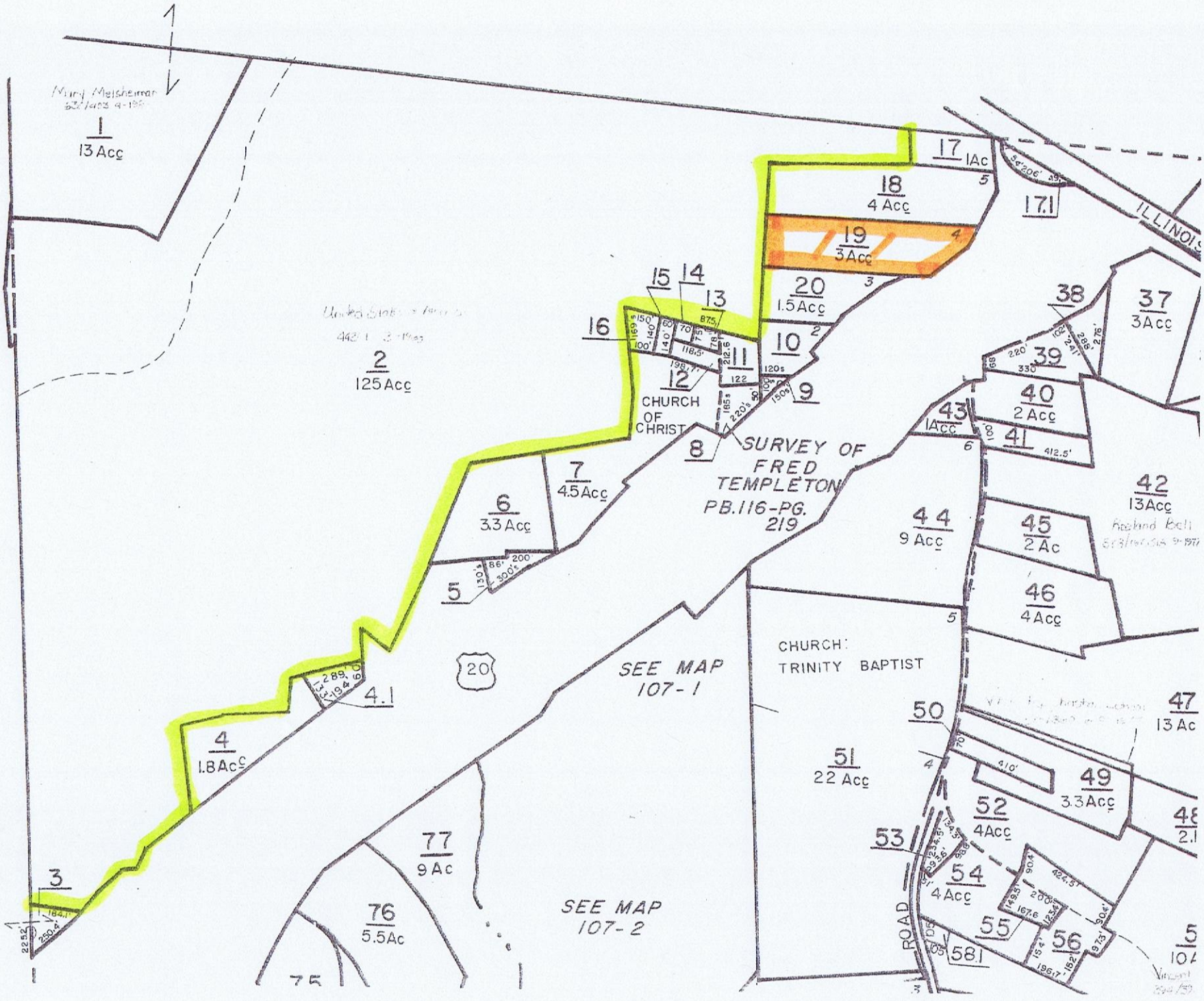
Mary Meisheimer
1
13 Acc
2
125 Acc
3
4
1.8 Acc
4.1
5
6
3.3 Acc
7
4.5 Acc
8
9
10
11
12
CHURCH OF CHRIST
13
14
15
16
17
1 Ac
18
4 Acc
19
3 Acc
20
1.5 Acc
17.1
ILLINOIS
SURVEY OF FRED TEMPLETON PB.116-PG. 219
37
3 Acc
38
39
40
2 Acc
41
412.5'
43
1 Acc
42
13 Acc
44
9 Acc
45
2 Ac
46
4 Acc
CHURCH: TRINITY BAPTIST
47
13 Ac
48
2.1
49
3.3 Acc
50
51
22 Acc
52
4 Acc
53
54
4 Acc
55
56
581
ROAD
SEE MAP 107-1
SEE MAP 107-2
76
5.5 Ac
77
9 Ac
20

LRMLND01 LANDROLL MAINTENANCE LRWLND11/M4

HARRIS JOHN TURNER & DONNA C
138 BAYBURY LANE

C/S/Z JACKSON MS 39212 0000

Parcel 107 32 1110 001900 PPIN 13300
Alt Parcel 75K110032001900
Exempt Code JD 0 Tax District 0110
Subdivision I-1110 **ADDENDUM **
HARRIS SUB OF PART LOT 7 ESTATE OF
Neighborhood Map

ect/Twn/Rng 32 16 04 Blk St Addr I-20 N FRONTAGE RD

Lis	C-Acres	C-Value	U-Acres	U-Value	T-Acres	Improved	True	Assessed
1								
2			3.00	19500	3.00		19500	2925
			3.00	19500	3.00		19500	2925

Homestead Type _ Regular 100 Map Row Acres
Mtg
Eligible for Class 1 N (Y/N)
New Value Added F-Fire O-Override Last Deed Book 618 Page 268
Drainage Code Benefit Price Total Last Deed Date 6 / 30 / 1979

				Current	2009 Yr	Roll:	Page	Line
			L	19500	19500	County	3114	4
			B			City		
Levee Benefits		X .05 =	Use1 9110	Use2 9500		School		

Added 2 / 8 / 1985 by FN Changed 10 / 22 / 2003 by MARYS

F5-ADDENDUM F6-FLAGS, F12-SUBD, F13-NBH F14-STR F19-PARCEL F20-PAPERLINK

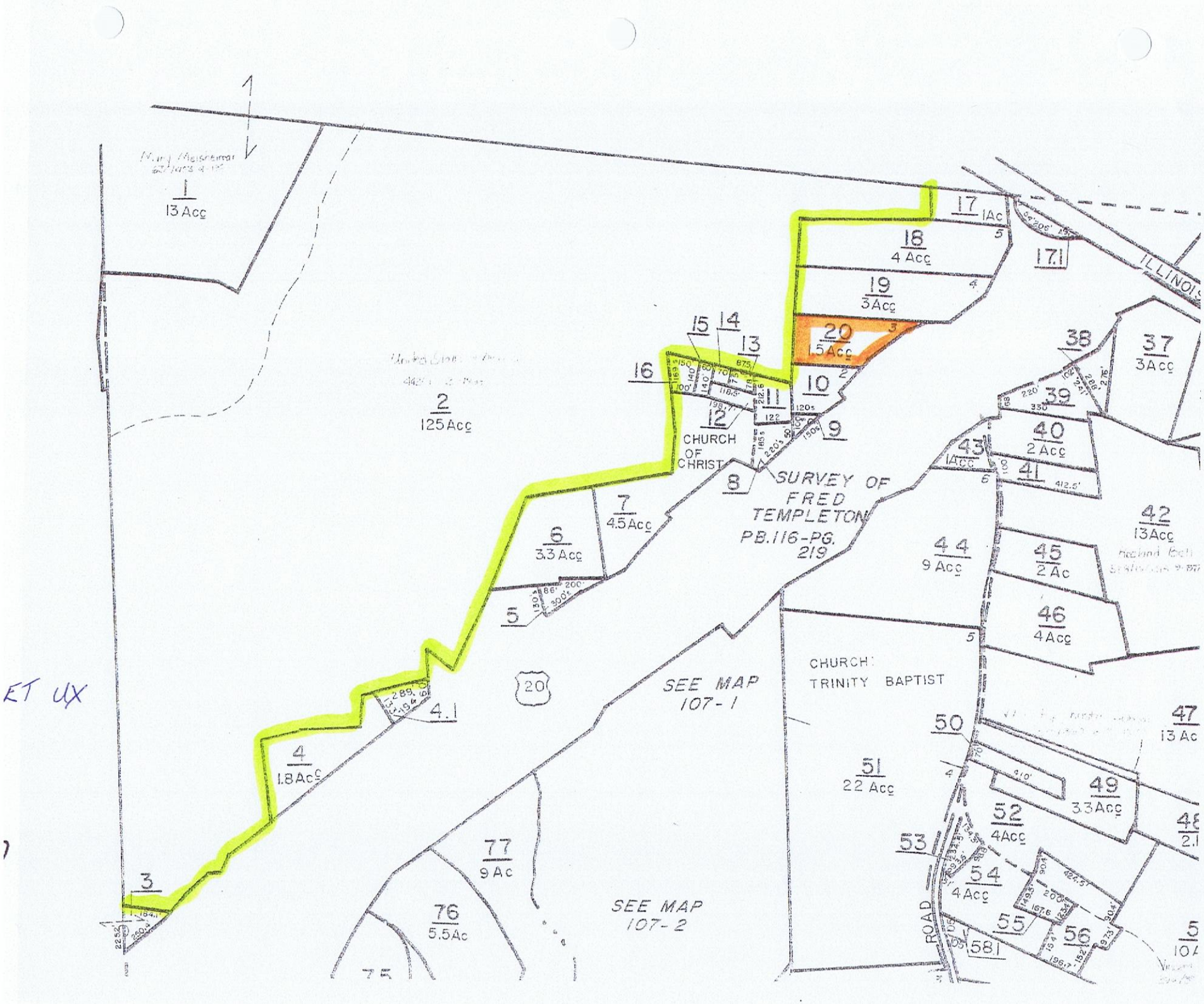
1
13 Acc
2
125 Acc
3
4
1.8 Acc
4.1
5
6
3.3 Acc
7
4.5 Acc
8
9
10
11
12
13
14
15
16
17
1 Ac
18
4 Acc
19
3 Acc
20
1.5 Acc
CHURCH OF CHRIST
SURVEY OF FRED TEMPLETON PB.116-PG. 219
17.1
ILLINOIS
37
3 Acc
38
39
40
2 Acc
41
43
1 Acc
42
13 Acc
44
9 Acc
45
2 Ac
46
4 Acc
CHURCH TRINITY BAPTIST
47
13 Ac
48
2.1
49
3.3 Acc
50
51
22 Acc
52
4 Acc
53
54
4 Acc
55
56
58.1
ROAD
SEE MAP 107-1
SEE MAP 107-2
76
5.5 Ac
77
9 Ac
20