Land Quitclaimed to the City of Vicksburg

peated Union
ng the siege
rs dug
nches to with-
the lunette.

Redoubt
s built this
ect the South-
of Mississippi.
ning ay 22
s as this
and forced out
rs. A detach-
. Thomas
s Legion coun-
and, in a sav-
o-hand fight
ets, clubbed
nd artillery
as grenades
he Federals.

rrott On June
erate soldiers of
W. Garrott's
ma Regiment
eat casualties
Federal sharp-
e. Garrott, exas-
the damage be-
d on his men,
a rifle-musket to
fire. He was shot
he heart and died
earning he had
moted to briga-
eral.

y's Approach
ored section of the
oach trenches dug
Alvin P. Hovey's
oops demonstrates
siege was con-
The zigzag design
o nullify the effects
derate enfilading
minimized Federal
es.

Detached Park Sites

Louisiana Circle Confederate cannon here guarded the river approaches to the city and engaged Union gunboats during the siege.

South Fort Southern anchor of the Confederate defense lines around Vicksburg. It guarded the Warrenton Road (Washington Street) entrance to the city.

Navy Circle Southern anchor of the Union siege lines. Rifled cannon mounted here prevented Confederates from escaping the city via the Warrenton Road (now Washington Street).

Grant's Canal This site, located across the Mississippi River in Madison Parish, La., is where Federal troops attempted to cut a canal across the base of De Soto Point to enable gunboats and transports to bypass Confederate batteries at Vicksburg.

☆GPO: 2002—491-282/40179 Reprint 2002
Printed on recycled paper.

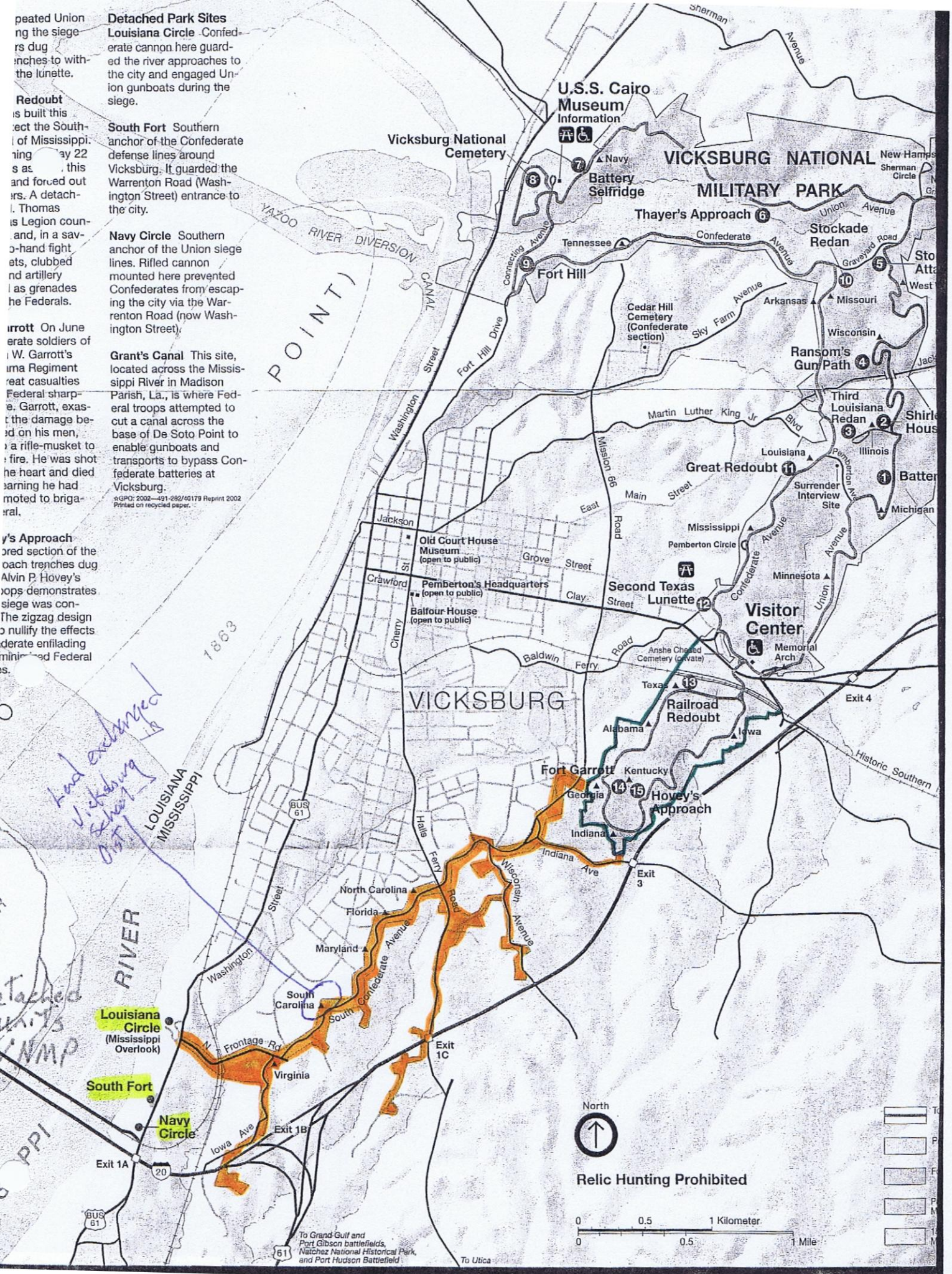

Land Quitclaimed to Warren County

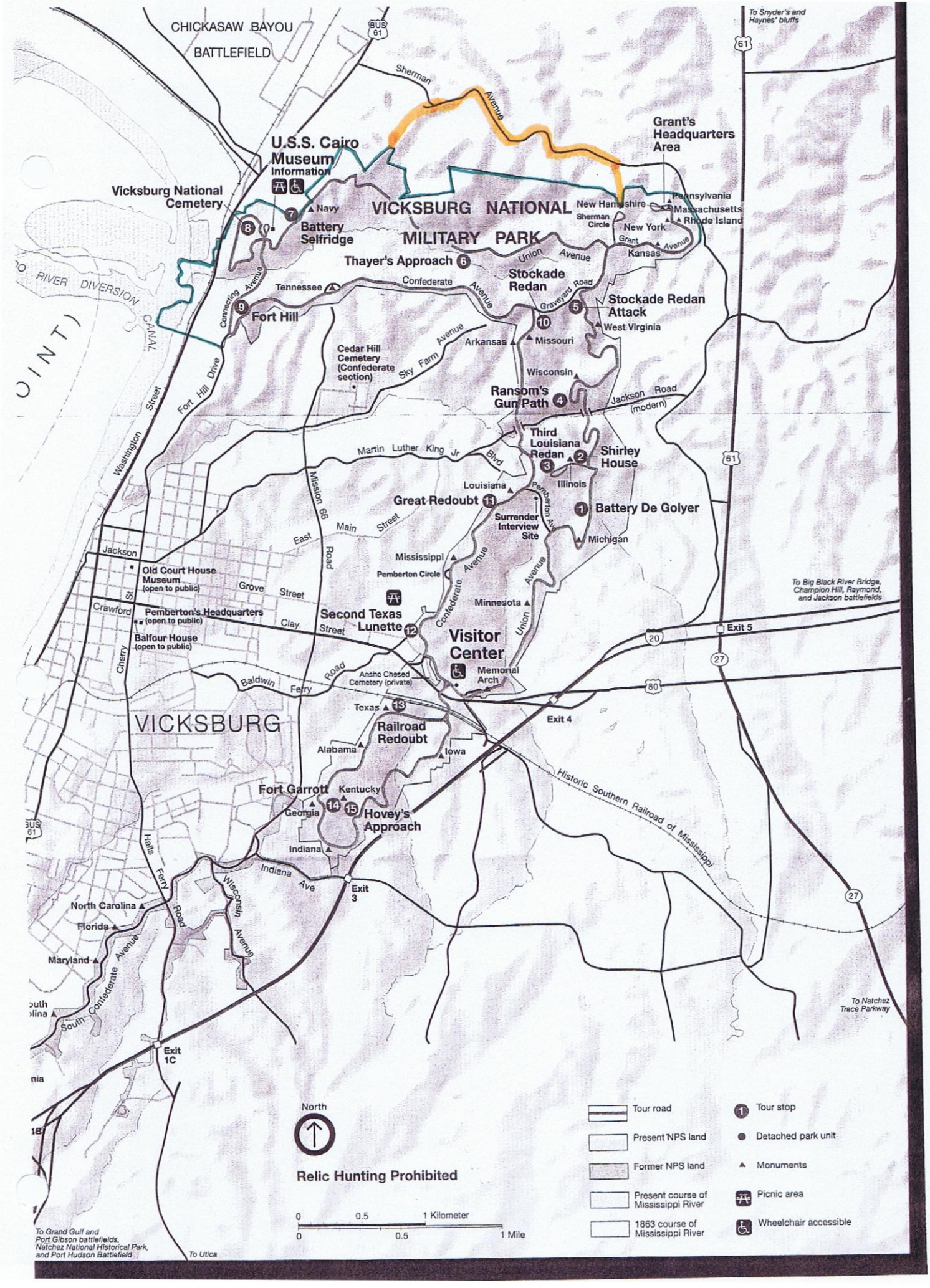
CHICKASAW BAYOU
BATTLEFIELD
U.S.S. Cairo Museum
Information
Vicksburg National Cemetery
VICKSBURG NATIONAL MILITARY PARK
Grant's Headquarters Area
Battery Selfridge
Thayer's Approach
Stockade Redan
Stockade Redan Attack
Fort Hill
Cedar Hill Cemetery (Confederate section)
Ransom's Gun Path
Third Louisiana Redan
Shirley House
Great Redoubt
Battery De Golyer
Surrender Interview Site
Old Court House Museum (open to public)
Pemberton's Headquarters (open to public)
Balfour House (open to public)
Second Texas Lunette
Visitor Center
Memorial Arch
Railroad Redoubt
Fort Garrott
Hovey's Approach
VICKSBURG
Exit 1C
Exit 3
Exit 4
Exit 5
To Snyder's and Haynes' bluffs
To Big Black River Bridge, Champion Hill, Raymond, and Jackson battlefields
To Natchez Trace Parkway
To Grand Gulf and Port Gibson battlefields, Natchez National Historical Park, and Port Hudson Battlefield
To Utica
Historic Southern Railroad of Mississippi
North
Relic Hunting Prohibited
0 0.5 1 Kilometer
0 0.5 1 Mile
Tour road
Present NPS land
Former NPS land
Present course of Mississippi River
1863 course of Mississippi River
Tour stop
Detached park unit
Monuments
Picnic area
Wheelchair accessible

Private Inholdings/R.O.W.s

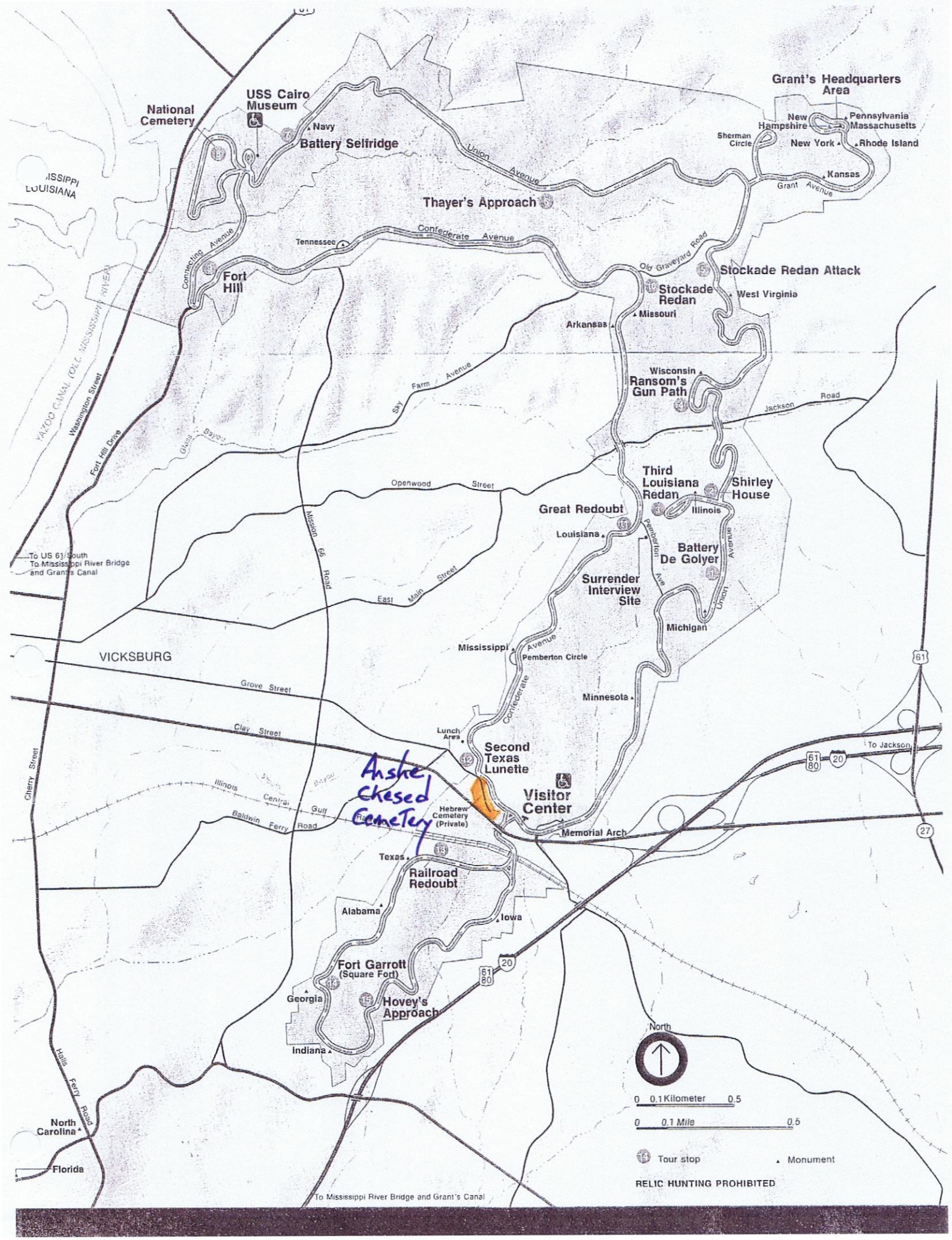

Anshe Chesed Cemetery

of vagoque

Private inholding

LSU in Shreveport
Red River Regional Studies Center
Gary D. Joiner, Cartographer

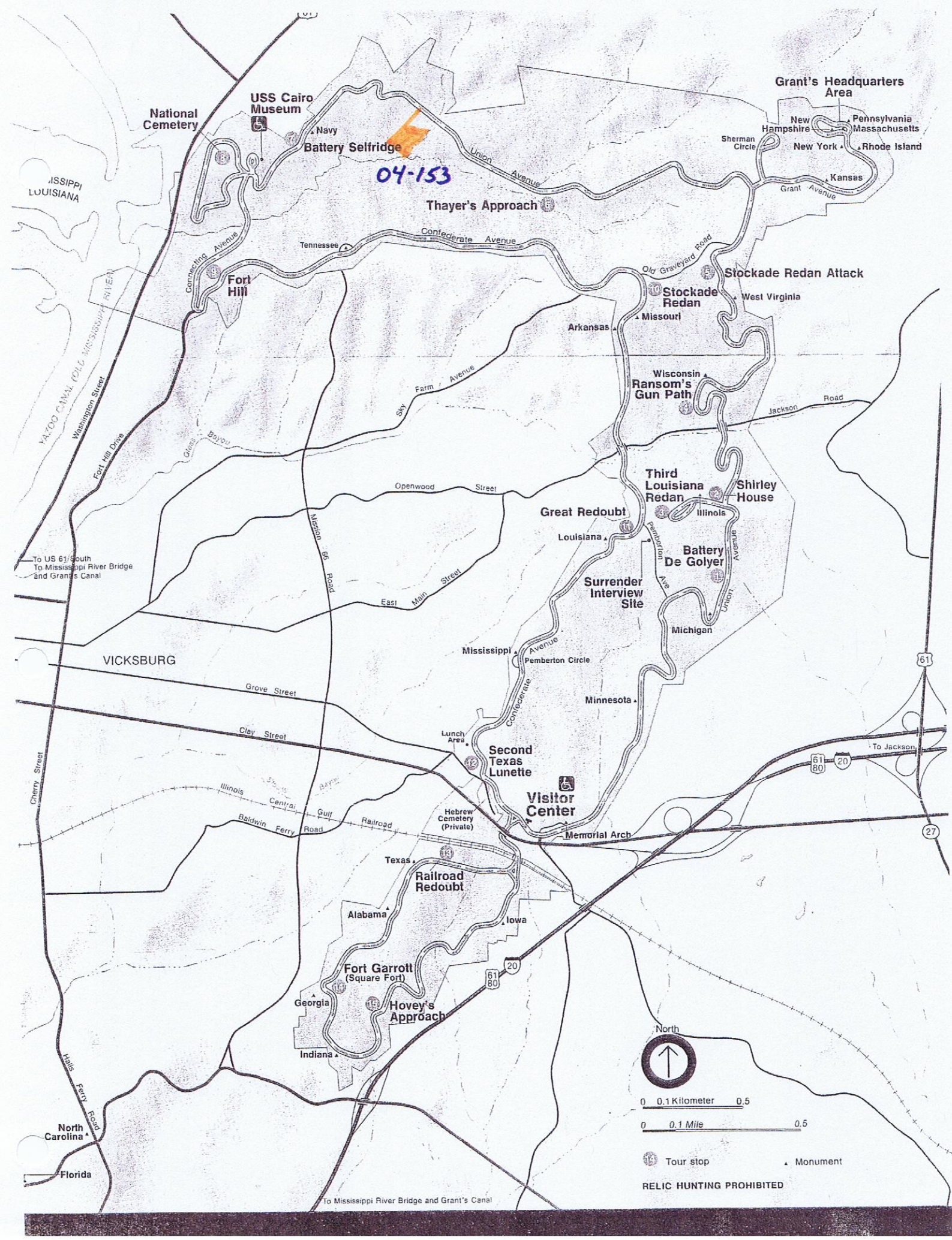
National Cemetery
USS Cairo Museum
Navy
Battery Selfridge
04-153
Union Avenue
Grant's Headquarters Area
New Hampshire
Pennsylvania
Massachusetts
Sherman Circle
New York
Rhode Island
Kansas
Grant Avenue
Thayer's Approach
Tennessee
Confederate Avenue
Connecting Avenue
Fort Hill
Old Graveyard Road
Stockade Redan Attack
Stockade Redan
West Virginia
Missouri
Arkansas
Wisconsin
Ransom's Gun Path
Jackson Road
Sky Farm Avenue
Third Louisiana Redan
Shirley House
Illinois
Great Redoubt
Louisiana
Pemberton Ave
Battery De Golyer
Union Avenue
Surrender Interview Site
Michigan
Openwood Street
Mission 66 Road
East Main Street
Washington Street
Fort Hill Drive
Glass Bayou
YAZOO CANAL (OLD MISSISSIPPI RIVER)
To US 61 South
To Mississippi River Bridge and Grant's Canal
VICKSBURG
Grove Street
Clay Street
Cherry Street
Mississippi
Avenue
Pemberton Circle
Confederate
Minnesota
Lunch Area
Second Texas Lunette
Visitor Center
Memorial Arch
To Jackson
61
61 80
20
27
Illinois Central Gulf Railroad
Baldwin Ferry Road
Hebrew Cemetery (Private)
Texas
Railroad Redoubt
Alabama
Iowa
Fort Garrott (Square Fort)
Georgia
Hovey's Approach
Indiana
Halls Ferry Road
North Carolina
Florida
To Mississippi River Bridge and Grant's Canal
North
0 0.1 Kilometer 0.5
0 0.1 Mile 0.5
Tour stop
Monument
RELIC HUNTING PROHIBITED

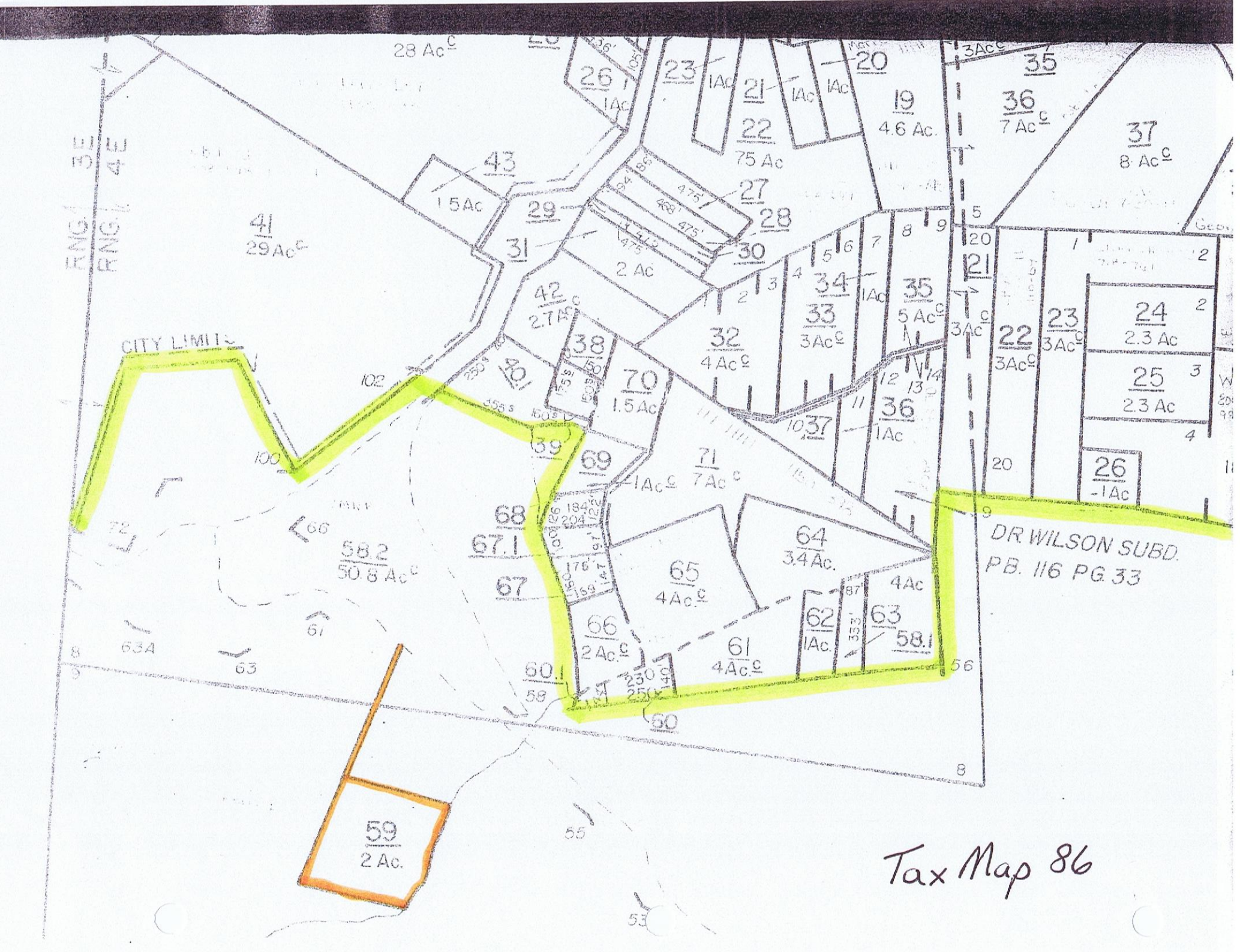
CITY LIMITS
DR WILSON SUBD.
PB. 116 PG 33
Tax Map 86

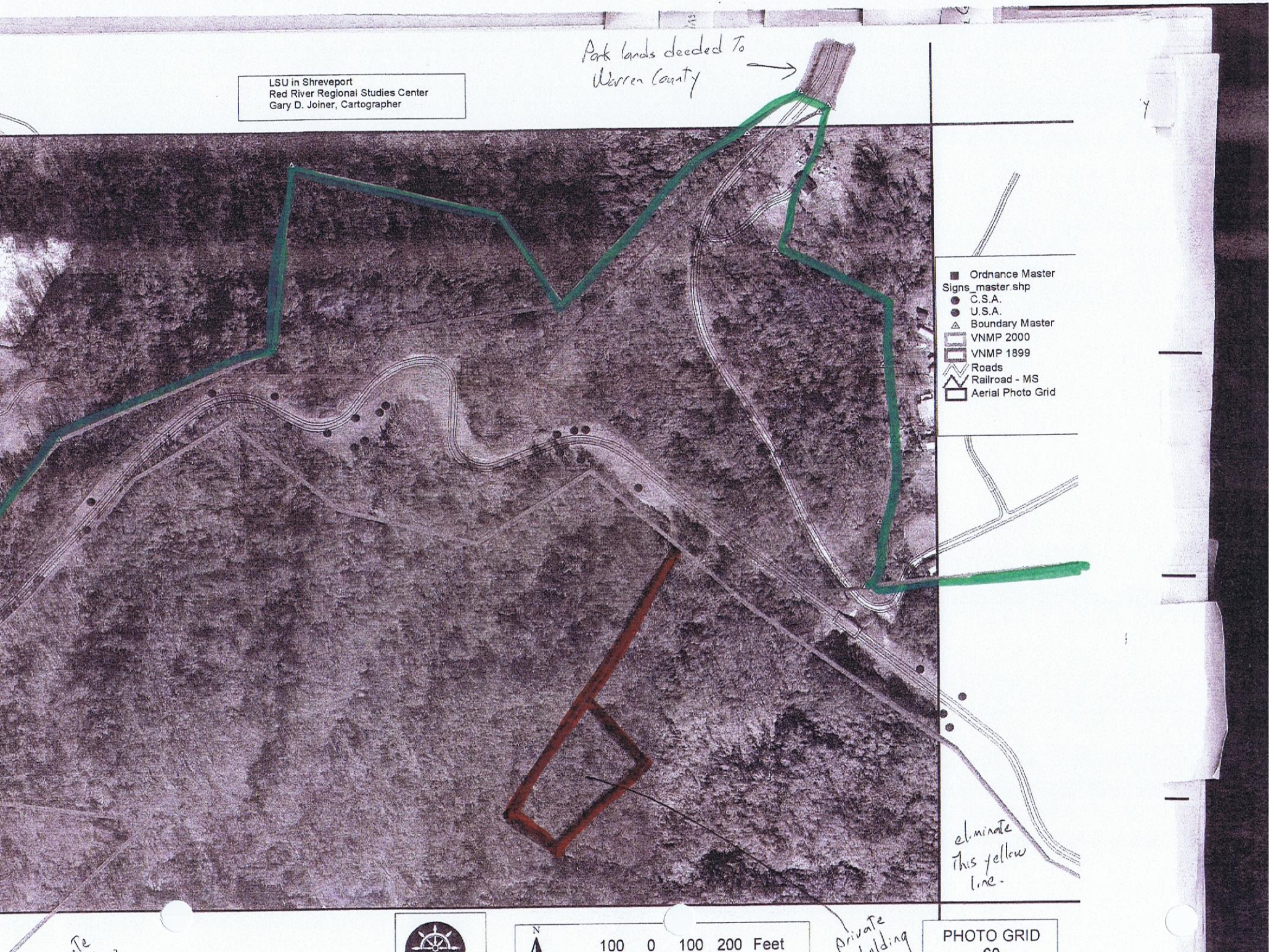
Park lands deeded To Warren County
LSU in Shreveport
Red River Regional Studies Center
Gary D. Joiner, Cartographer
Ordnance Master
Signs_master.shp
C.S.A.
U.S.A.
Boundary Master
VNMP 2000
VNMP 1899
Roads
Railroad - MS
Aerial Photo Grid
eliminate this yellow line.
N
100 0 100 200 Feet
PHOTO GRID

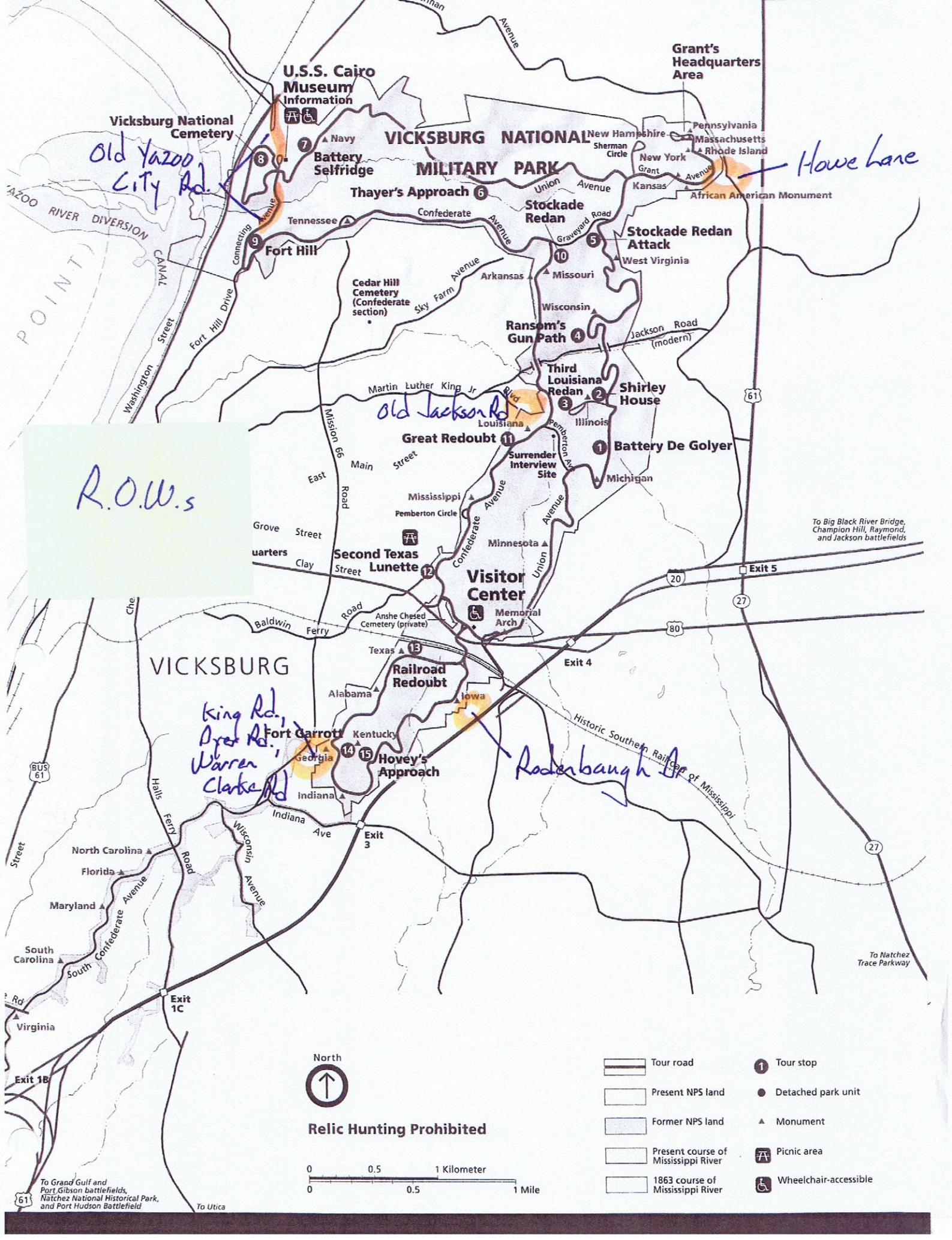
U.S.S. Cairo Museum
Information
Vicksburg National Cemetery
Old Yazoo City Rd.
VICKSBURG NATIONAL MILITARY PARK
Grant's Headquarters Area
Howe Lane
African American Monument
Battery Selfridge
Thayer's Approach
Stockade Redan
Stockade Redan Attack
Fort Hill
Cedar Hill Cemetery (Confederate section)
Ransom's Gun Path
Third Louisiana Redan
Shirley House
Old Jackson Rd
Great Redoubt
Battery De Golyer
Surrender Interview Site
R.O.W.s
Second Texas Lunette
Visitor Center
Memorial Arch
Railroad Redoubt
Fort Garrott
Hovey's Approach
King Rd.
Pyet Rd.
Warren Clarke Rd
Radenbaugh Dr
VICKSBURG
Exit 5
Exit 4
Exit 3
Exit 1C
Exit 1B
To Big Black River Bridge, Champion Hill, Raymond, and Jackson battlefields
To Natchez Trace Parkway
To Grand Gulf and Port Gibson battlefields, Natchez National Historical Park, and Port Hudson Battlefield
To Utica
North
Relic Hunting Prohibited
0 0.5 1 Kilometer
0 0.5 1 Mile
Tour road
Present NPS land
Former NPS land
Present course of Mississippi River
1863 course of Mississippi River
Tour stop
Detached park unit
Monument
Picnic area
Wheelchair-accessible