

D-2A
Vol. 2



Comprehensive Management and Use Plan·Map Supplement

TRAIL OF TEARS NATIONAL HISTORIC TRAIL



Alabama • Arkansas • Georgia • Illinois • Kentucky • Missouri • North Carolina • Oklahoma • Tennessee

ON MICROFILM

PLEASE RETURN TO:

TECHNICAL INFORMATION CENTER
DENVER SERVICE CENTER
NATIONAL PARK SERVICE

Recommended:

Joel V. Kussman
Manager, Central Team, Denver Service Center

May 21, 1992

Approved:

John E. Cook
Regional Director, Southwest Region

June 11, 1992

Concurred:

James W. Coleman, Jr.
Regional Director, Southeast Region

April 13, 1992

Don H. Castleberry
Regional Director, Midwest Region

April 20, 1992



Printed on Recycled Paper

Comprehensive Management and Use Plan
Map Supplement

September 1992



TRAIL OF TEARS NATIONAL HISTORIC TRAIL

Alabama • Arkansas • Georgia • Illinois • Kentucky
Missouri • North Carolina • Oklahoma • Tennessee

United States Department of the Interior • National Park Service • Denver Service Center

Cover painting: *Leaving the Smokies*, by Donald Vann, full-blood Cherokee, © 1992 and published by Native American Images, P.O. Box 746, Austin, Texas 78767.

MAPS

Historic Routes	3
	<u>Map No.</u>
Northern Route	
Key Index & Historic Sites	1
Segment Maps	2-62
North Carolina	2-5
Georgia	6-10, 12-13
Alabama	11
Tennessee	13-27
Kentucky	27-33
Illinois	33-36
Missouri	37-56
Arkansas	57-61
Oklahoma	61-62
Water Route	
Key Index	63
Segment Maps	64-132
Tennessee	64-66, 77-89, 98, 100-108
Alabama	66-78
Mississippi	77, 108-115
Kentucky	88-99
Illinois	92-95
Missouri	94-101
Arkansas	102-132
Oklahoma	132
Hildebrand's Route	
Key Index	133
Segment Maps - Missouri	134-41
Taylor's Route	
Key Index	142
Segment Maps - Tennessee	143-47
Benge's Route	
Key Index	148
Segment Maps	149-98
Alabama	149-56
Tennessee	156-67
Kentucky	167-70
Missouri	169-81
Illinois	170
Arkansas	181-98
Bell's Route	
Key Index	199
Segment Maps	200-47
Tennessee	200-22
Arkansas	221-43
Oklahoma	243-47

INTRODUCTION

Congress designated the Trail of Tears National Historic Trail in December 1987 (Public Law 100-192). In accordance with the National Trails System Act, the National Park Service has prepared an official set of trail maps for the *Comprehensive Management and Use Plan*, which are included in this *Map Supplement*.

The base maps were U.S. Geological Survey planimetric maps, 1:100,000 (scale of about 1" to 1.5 miles). The water route and the three principal overland routes, as well as variations, were mapped. Each section of maps is preceded by a foldout index panel indicating the sequence of individual segment maps. Important sites are labeled, and the locations are marked with a dot (●). A black line (—) is used to designate the known land routes, and a dashed black line (- - -) denotes a land route where the exact alignment is unknown. A line of open dots (○○○○) marks the water route.


The National Park Service contracted with Duane H. King to map the trail and to identify significant sites along it. Research encompassed primary and secondary sources at a variety of archives, including the National Archives, the Library of Congress, Gilcrease Museum, plus state and university repositories. Several historic maps depicting early

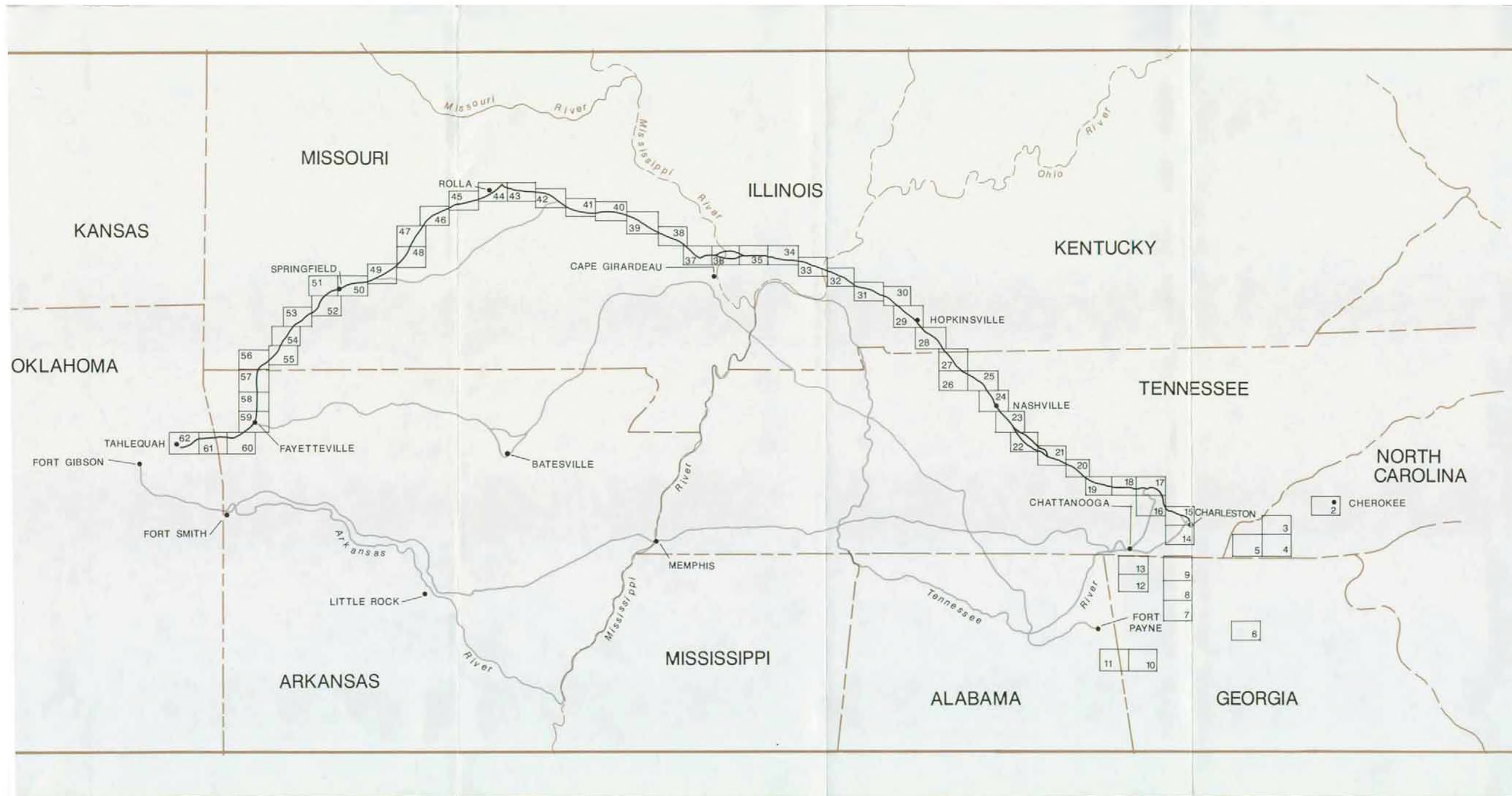
roads and trails contained useful information, as did original land survey maps.

Fieldwork to ground-truth the maps proved invaluable, and many local residents in the nine trail states volunteered to identify route segments and historic sites with which they were familiar. Several unknown portions of the trail were thus located during the fieldwork.


Almost all of the trail followed existing roads, many of which are still used as county, state, or federal roads. Some abandoned portions of old roads and historic sites are now in private ownership, and landowner permission must be obtained to see them.

An official set of trail maps will be kept in the administrative office of the Trail of Tears National Historic Trail at the NPS Southwest Regional Office in Santa Fe, New Mexico. As new information becomes available about trail routes, and as new sites are identified, revisions of the routes and sites will be documented in the regional office. Any changes to the congressionally designated national historic trail route will be published in the *Federal Register*, in conformance with the National Trails System Act, and necessary revisions will be made to the *Comprehensive Management and Use Plan*.



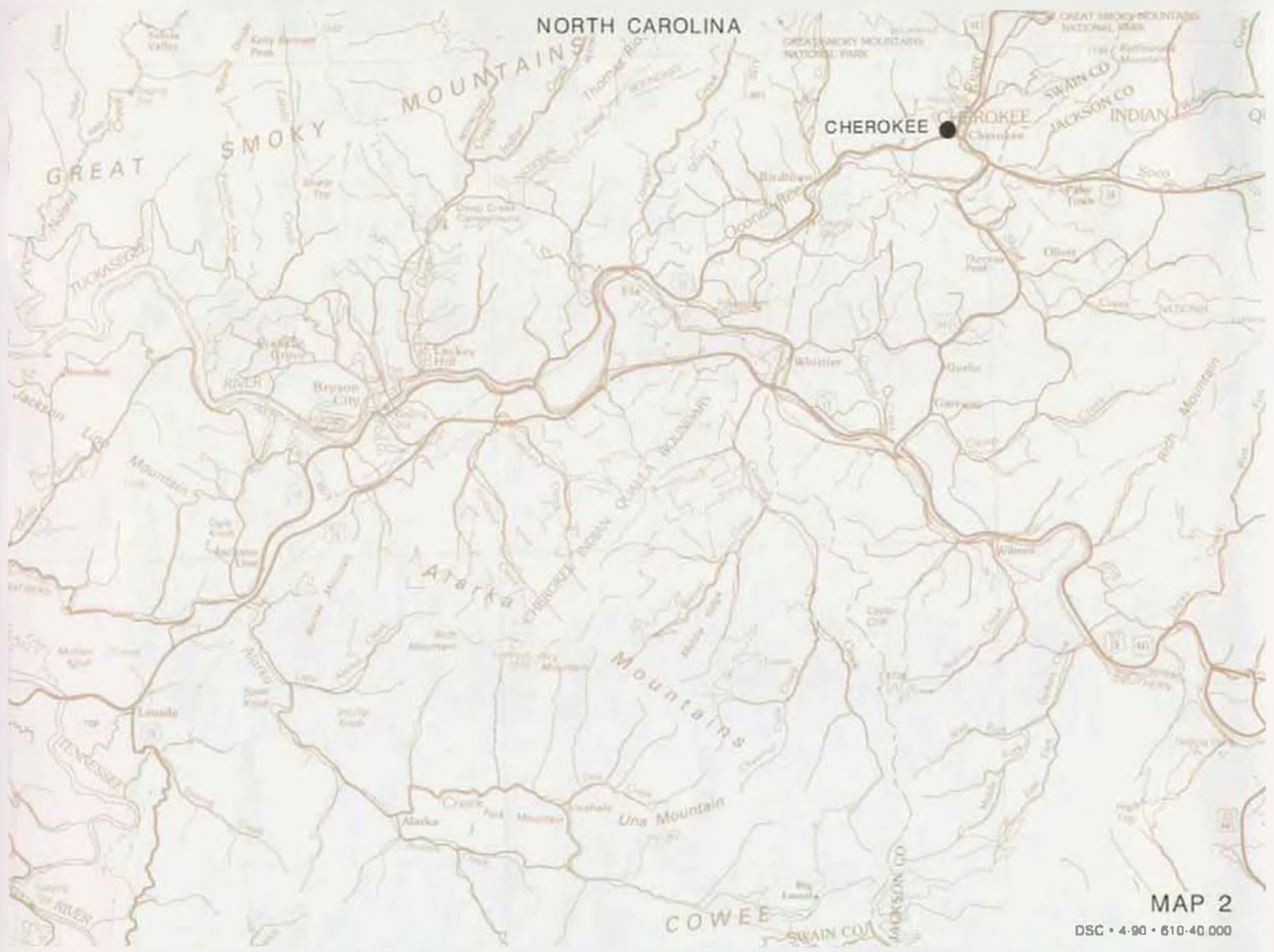


——— NORTHERN ROUTE
 ——— OTHER ROUTES



MAP 1
 KEY INDEX
 HISTORIC SITES &
 NORTHERN ROUTE
TRAIL OF TEARS
 NATIONAL HISTORIC TRAIL
 UNITED STATES DEPARTMENT OF THE INTERIOR
 NATIONAL PARK SERVICE
 830 40000 DSC OCT 90
 ON MICROFILM

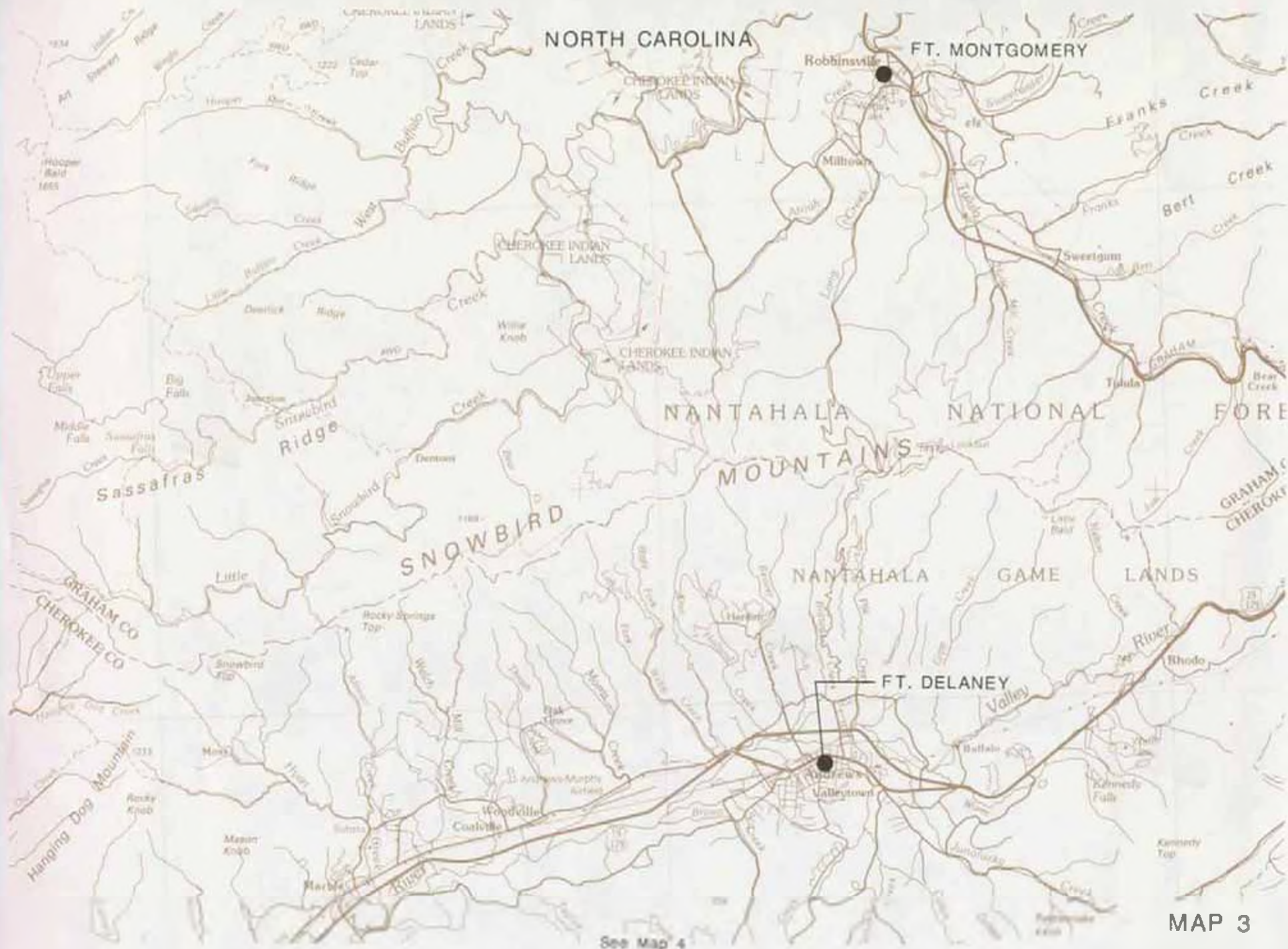
NORTH CAROLINA



CHEROKEE

MAP 2

DSC • 4-90 • 610-40 000



NORTH CAROLINA

FT. MONTGOMERY

NANTAHALA NATIONAL FOREST
MOUNTAINS

SNOWBIRD

FT. DELANEY

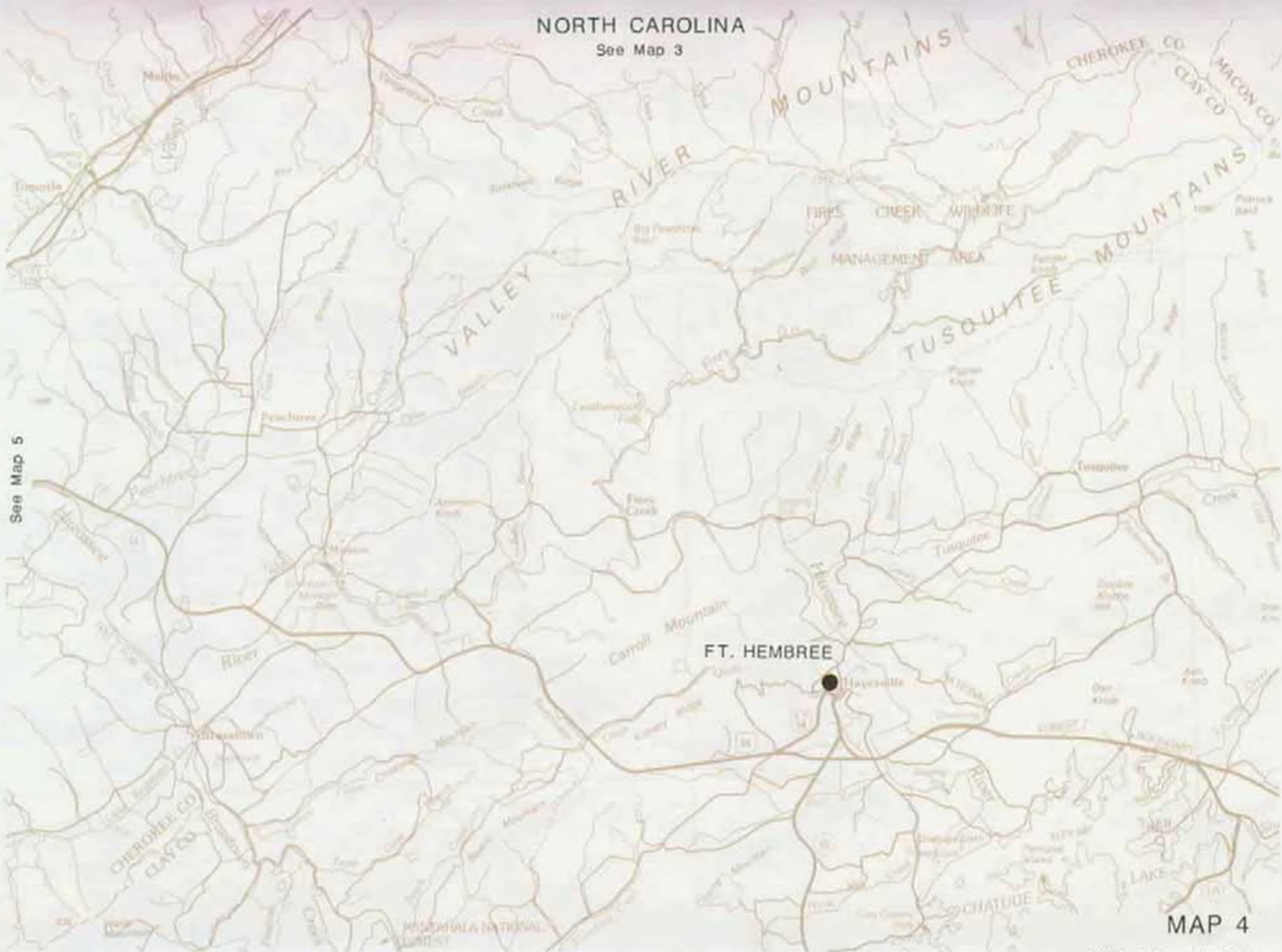
MAP 3

See Map 4

DSC • 4-90 • 610-40,000

NORTH CAROLINA

See Map 3



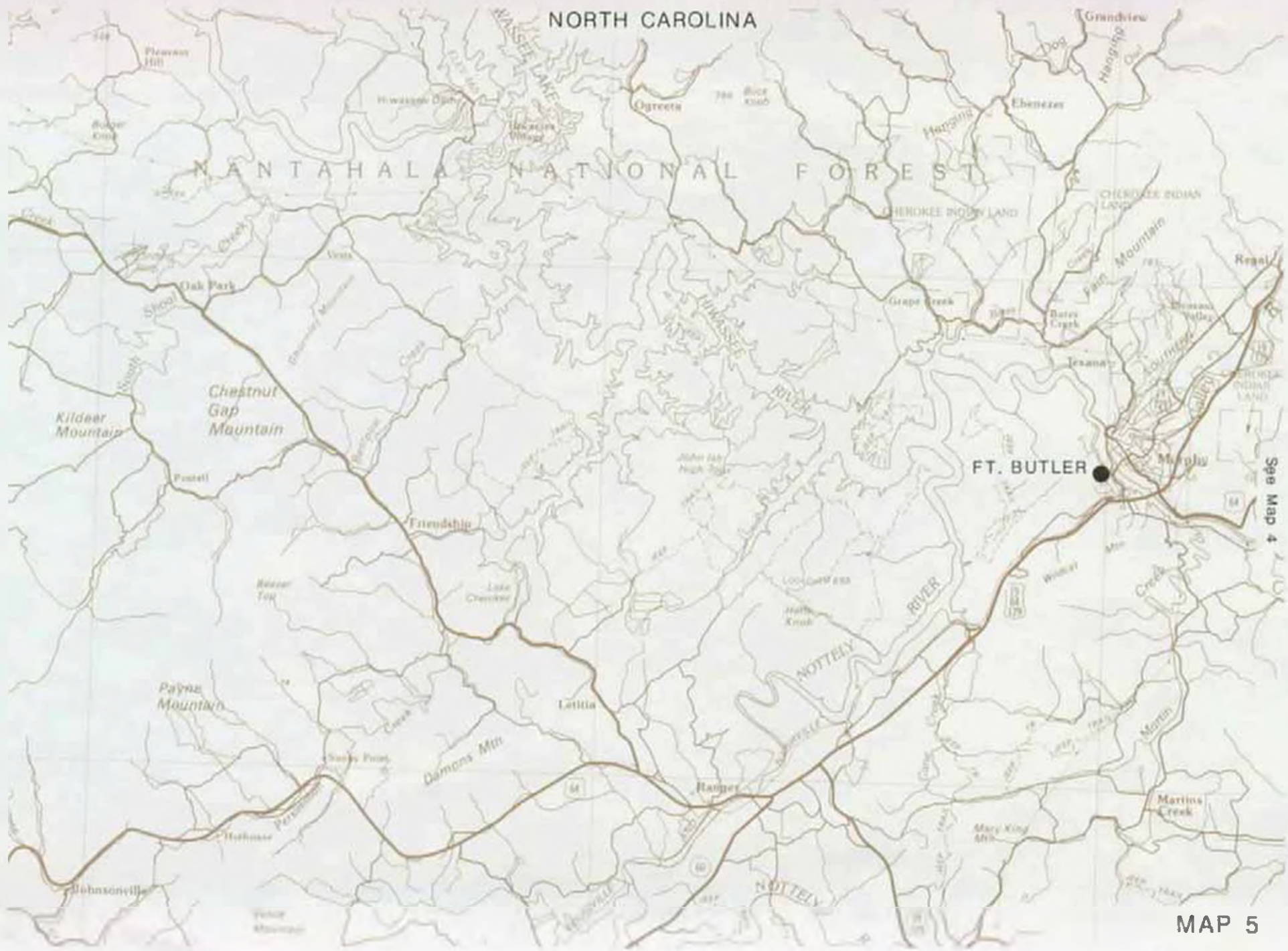
See Map 5

MAP 4

DSC • 4-90 • 610-40,000

NORTH CAROLINA

NANTAHALA NATIONAL FOREST



FT. BUTLER

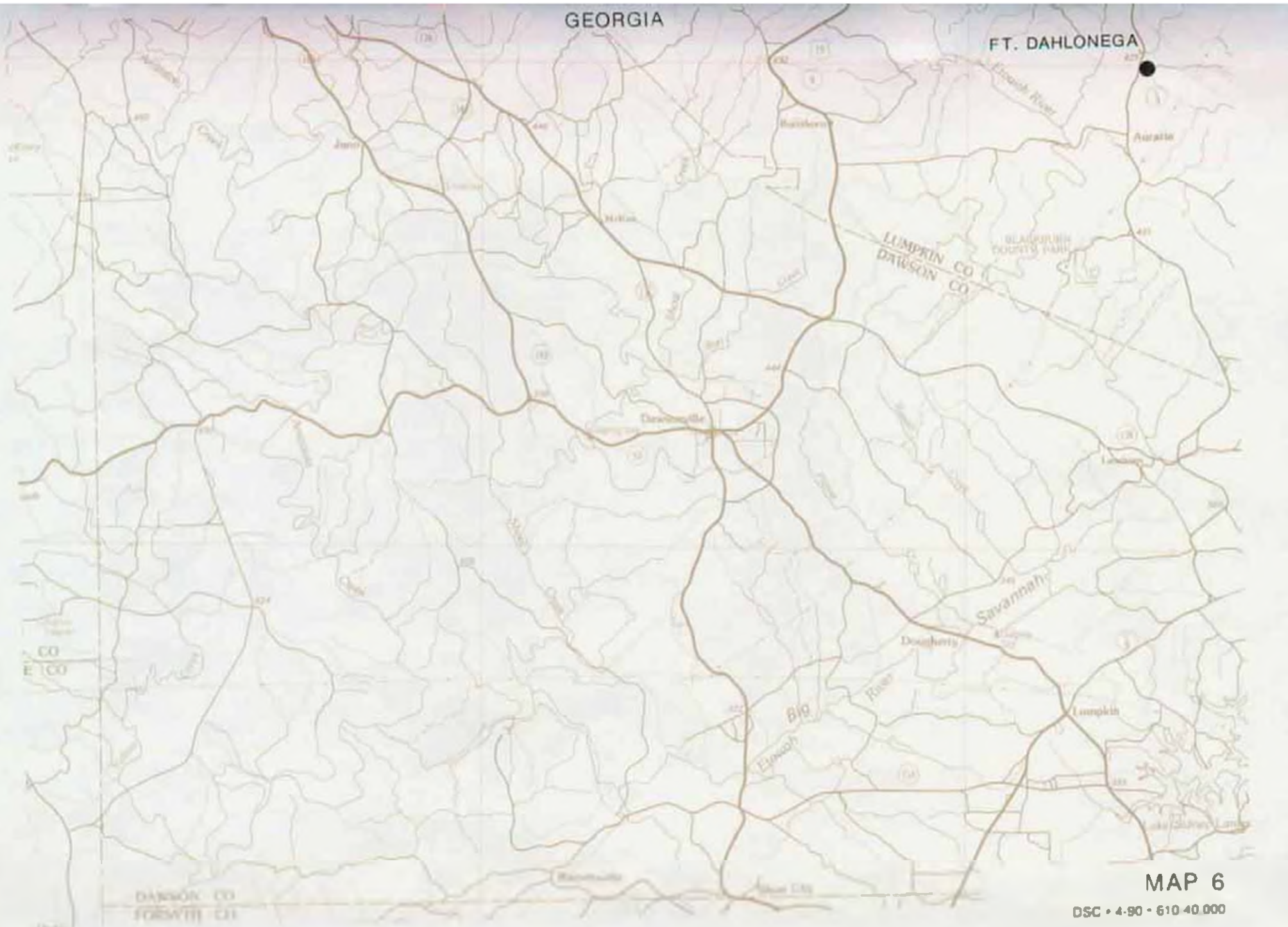
See Map 4

MAP 5

DSC • 4 90 • 610-40 000

GEORGIA

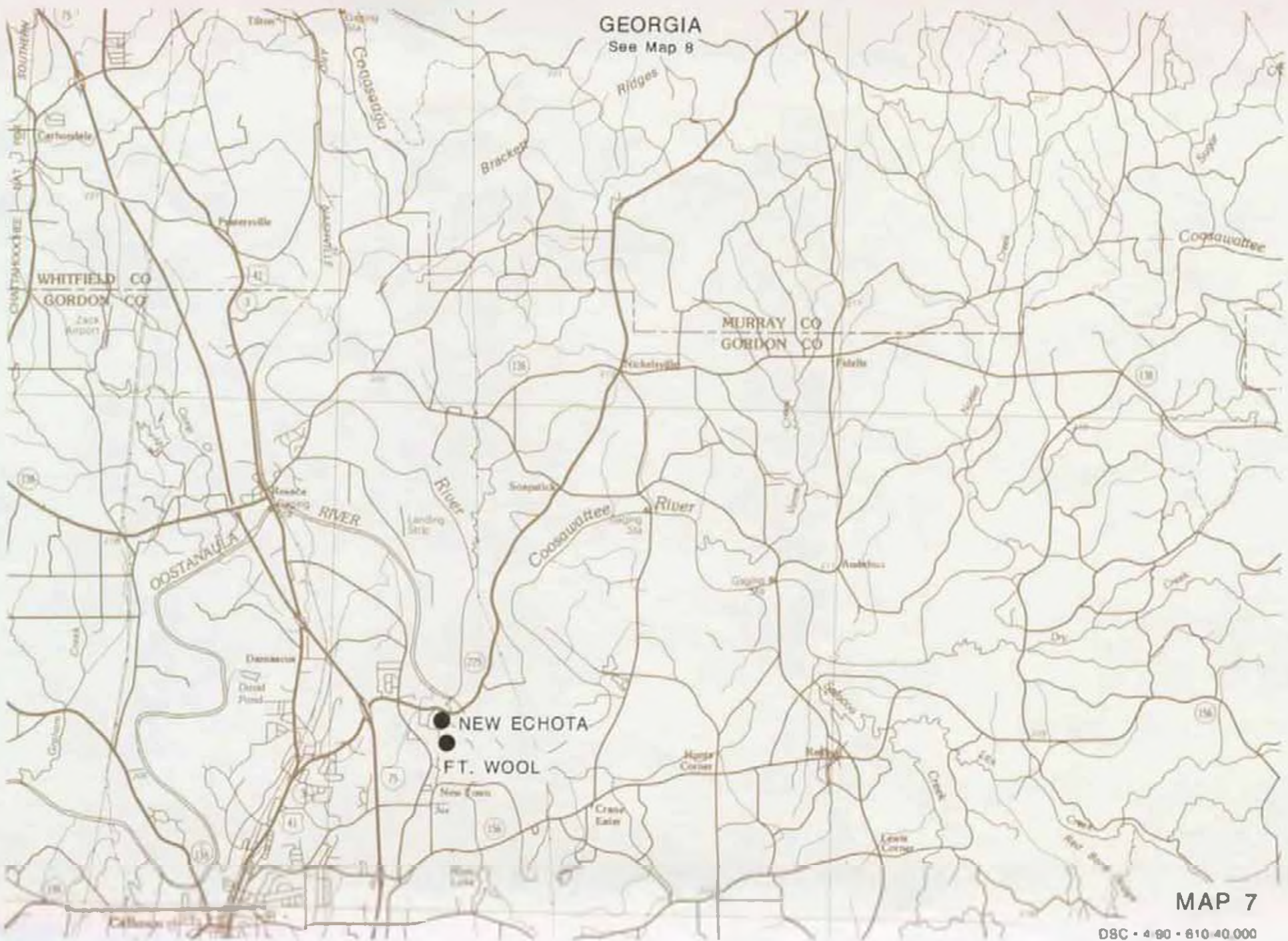
FT. DAHLONEGA



DAWSON CO
FORM 111 011

MAP 6

DSC • 4-90 • 610 40 000



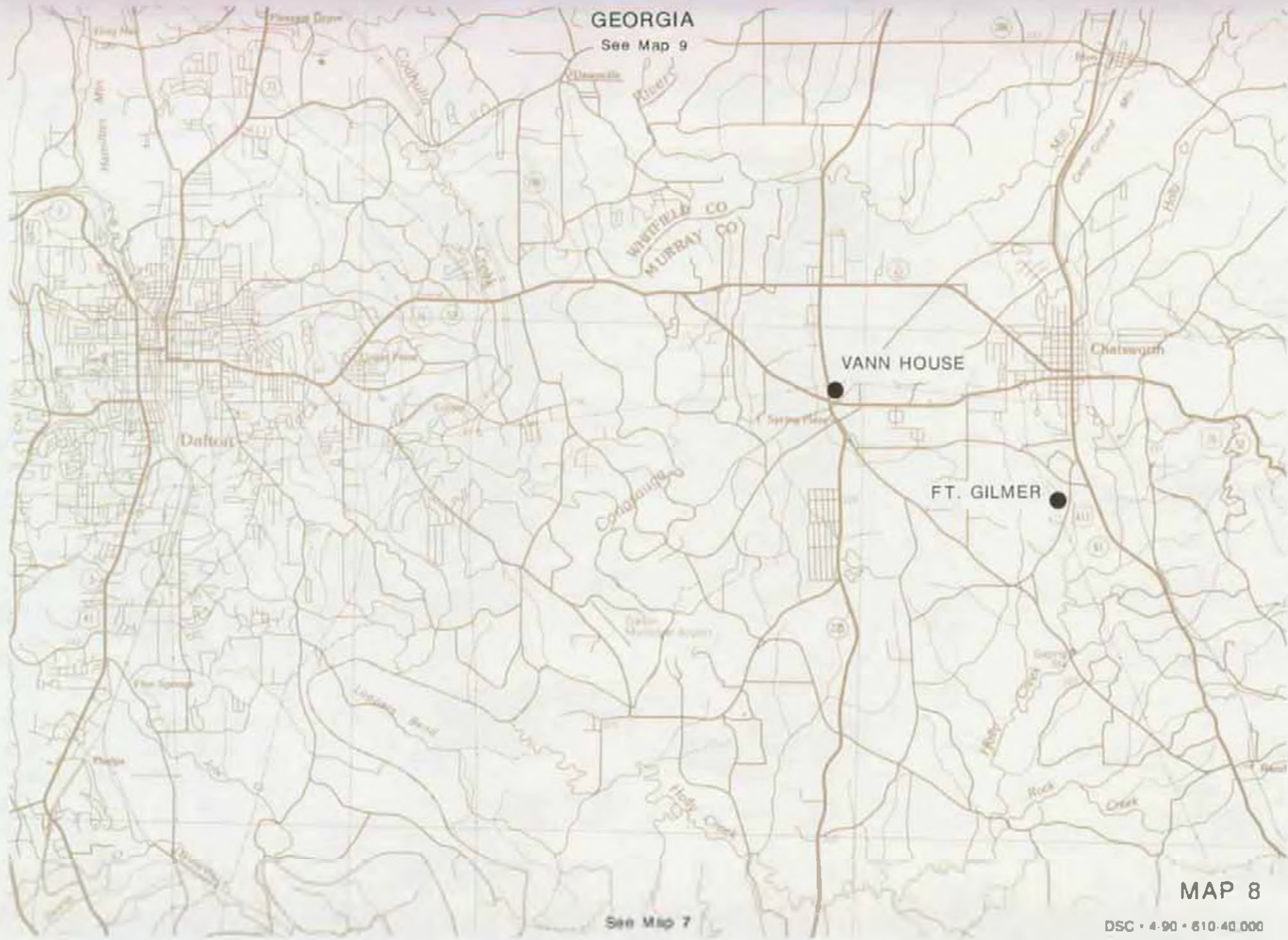
GEORGIA
See Map 8

MAP 7

D8C • 4 80 • 610 40,000

GEORGIA

See Map 9



VANN HOUSE

FT. GILMER

Dalton

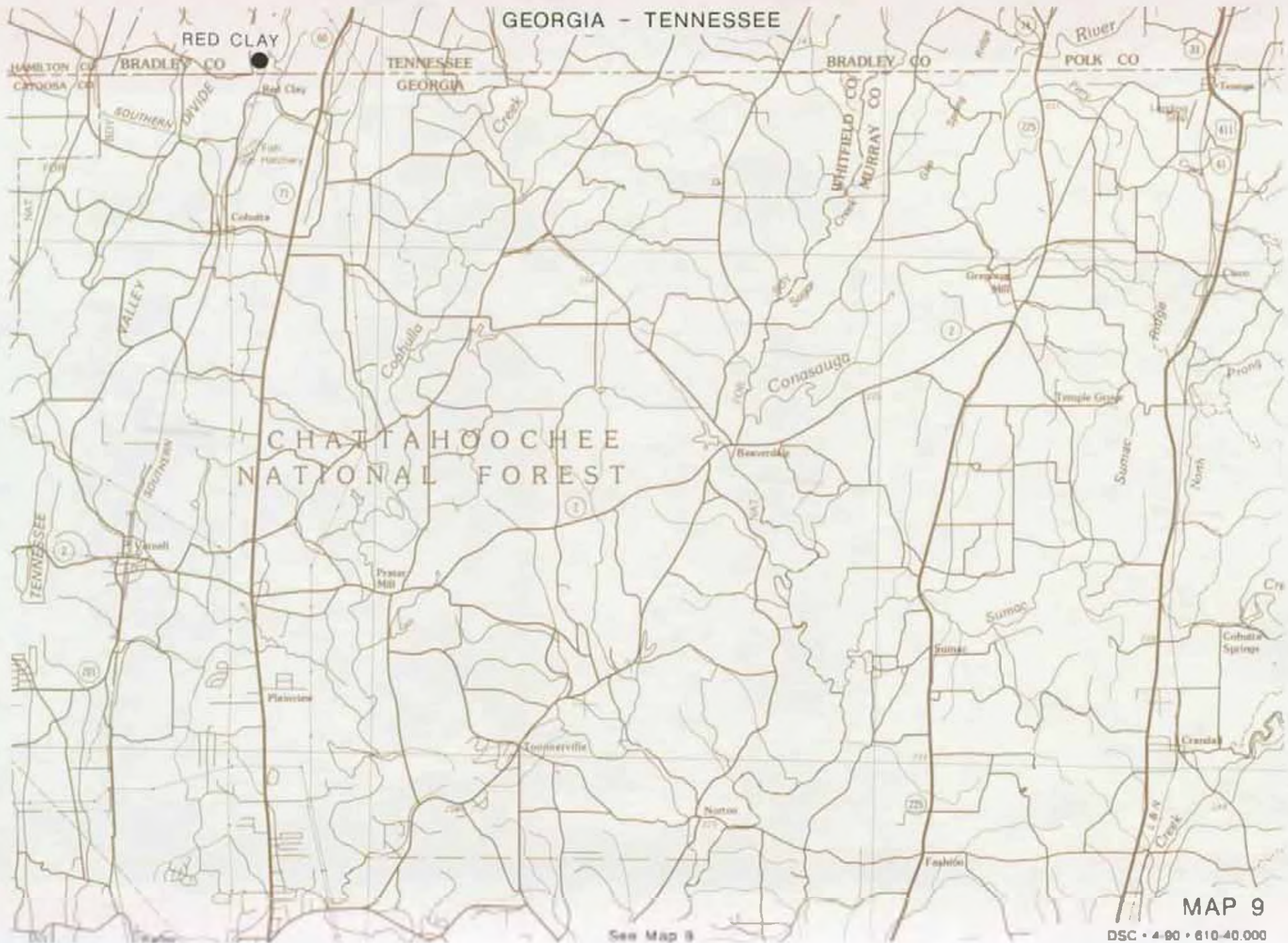
Chatsworth

WHITEFIELD CO
MURRAY CO

MAP 8

DSC • 4-90 • 610-40 000

See Map 7



See Map 8

MAP 9

DSC • 4-90 • 610-40,000

GEORGIA

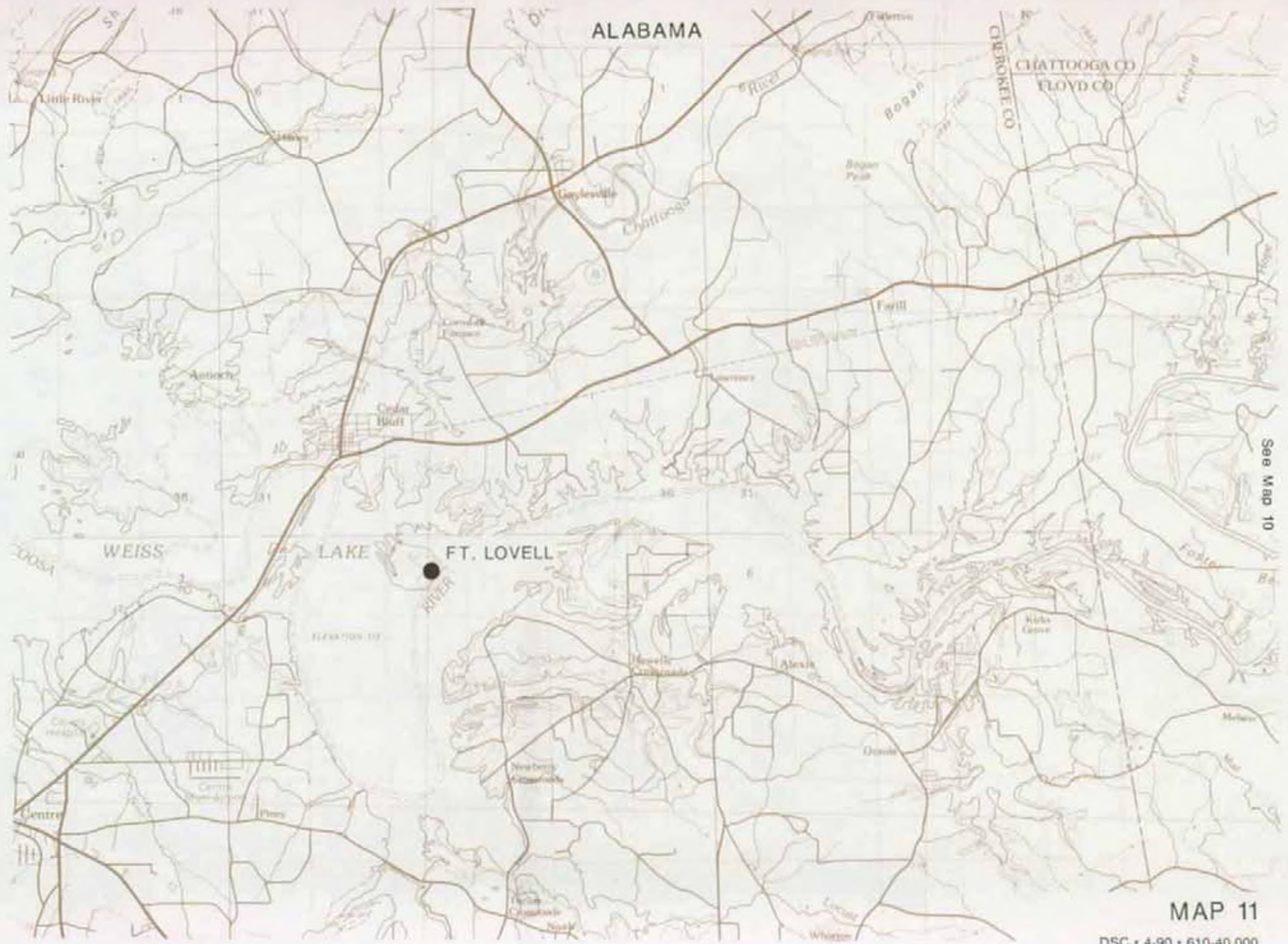


See Map 11

MAP 10

D8C • 4-90 • 610-40,000

ALABAMA

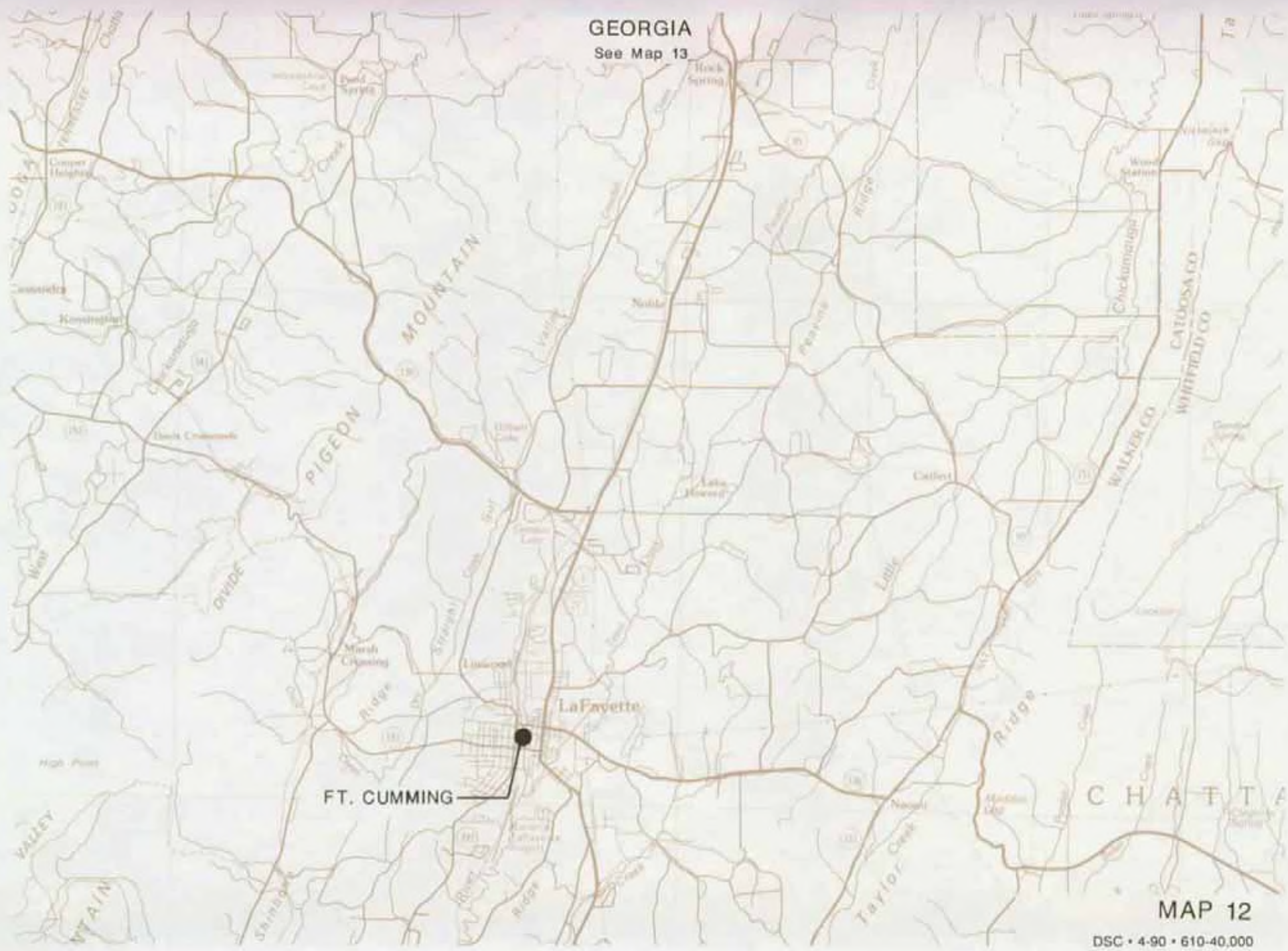


MAP 11

DSC • 4-90 • 610-40.000

GEORGIA

See Map 13



MAP 12

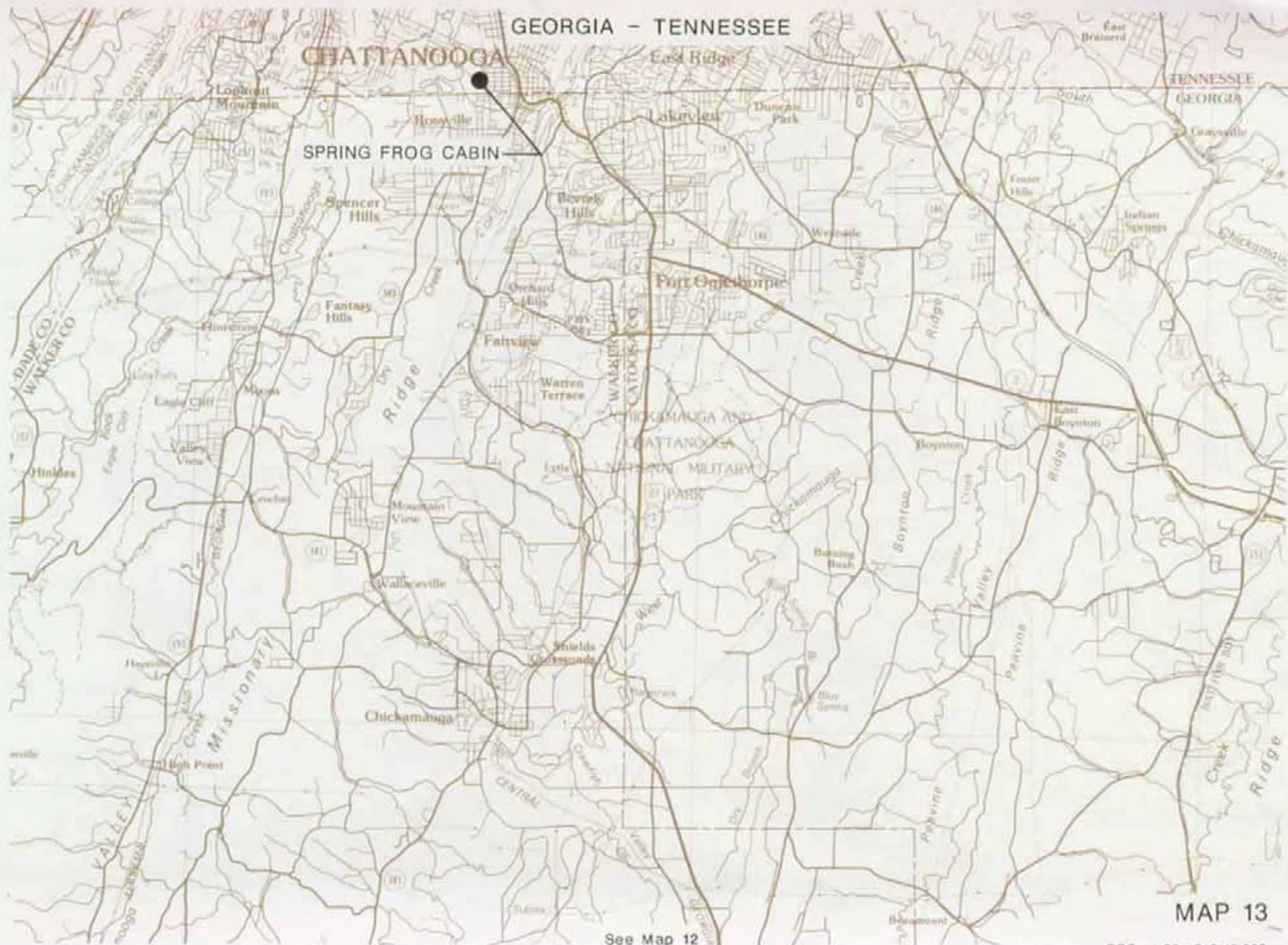
DSC • 4-90 • 610-40,000

GEORGIA - TENNESSEE

CHATTANOOGA

SPRING FROG CABIN

TENNESSEE
GEORGIA

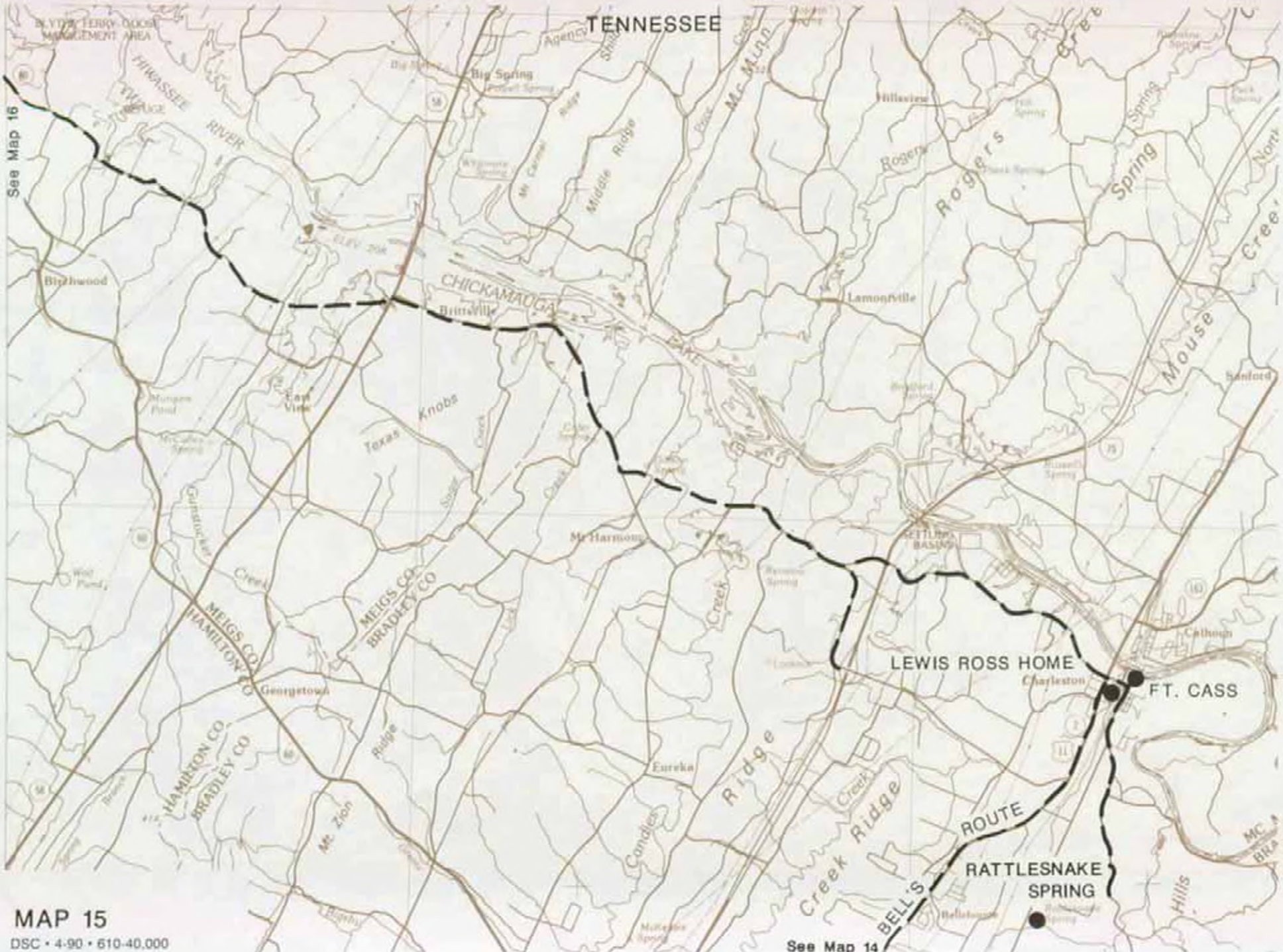


See Map 12

MAP 13

DSC • 4-90 • 610-40,000

TENNESSEE



See Map 16

MAP 15

DSC • 4-90 • 610-40,000

See Map 14

LEWIS ROSS HOME

FT. CASS

RATTLESNAKE SPRING

ROUTE

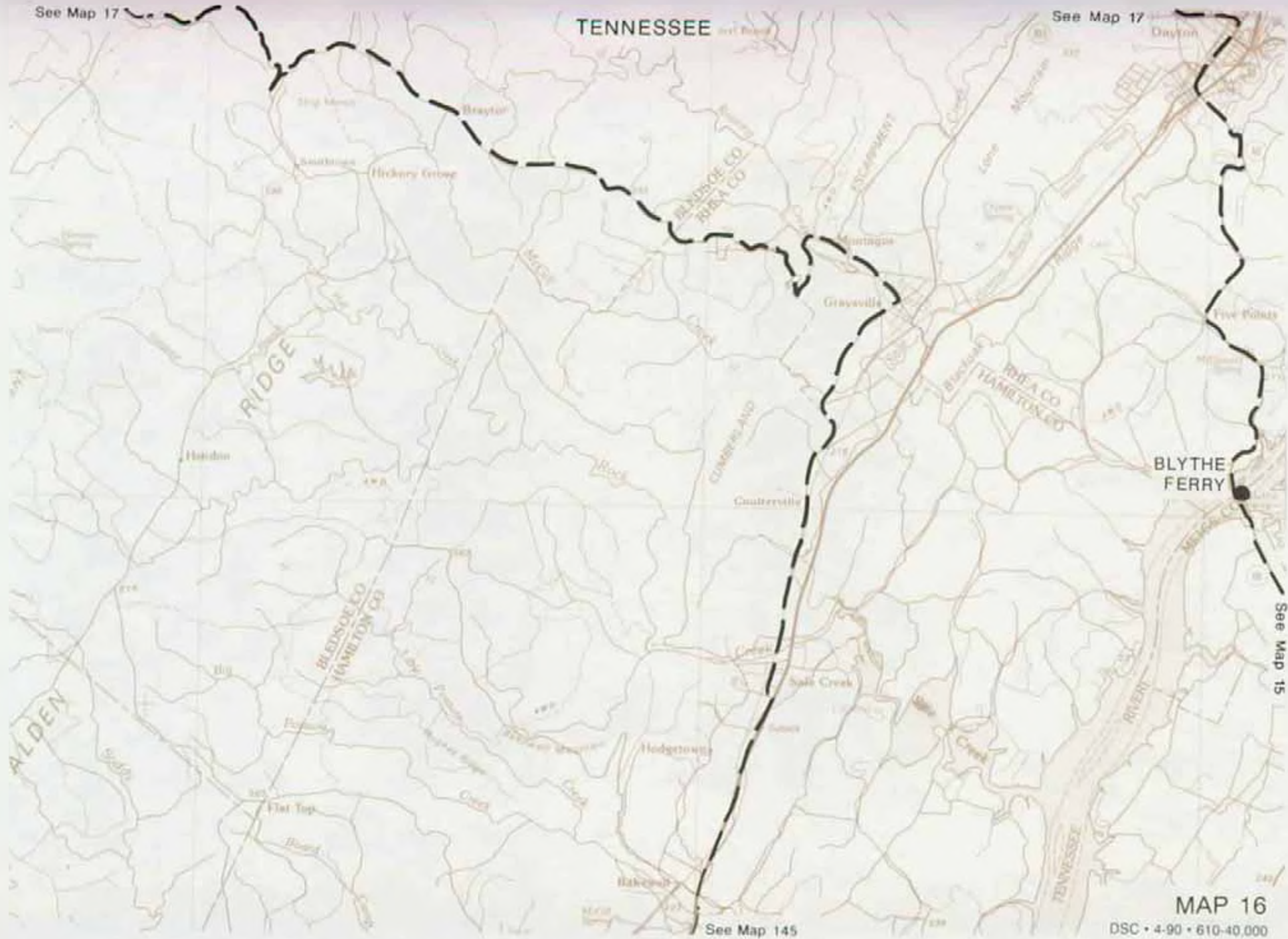
BELLS

MC BRIDE

See Map 17

TENNESSEE

See Map 17



See Map 145

See Map 15

MAP 16

DSC • 4-90 • 610-40,000

TENNESSEE

FALL CREEK

FALLS

STATE PARK

CUM



See Map 19

See Map 17

MAP 18

DSC • 4-90 • 610-40.000

TENNESSEE

McMINNVILLE

SHELLSFORD BAPTIST CHURCH

Cardwell Mountain

Long Mountain

Mountain

Felty

Harrison

Mountain

Lamond

Ben

Hills

Brown

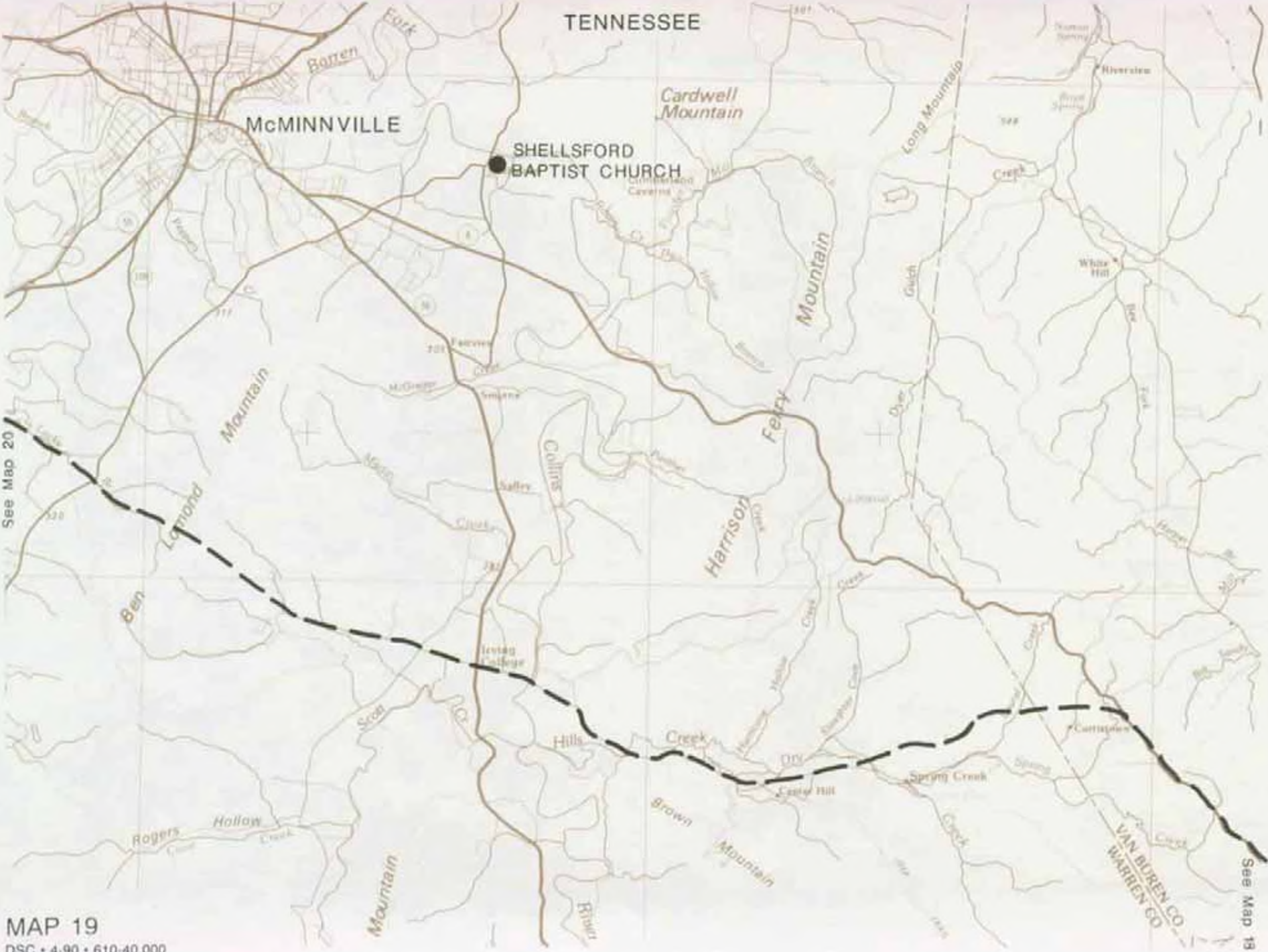
Mountain

VAN BUREN CO.
WARREN CO.

MAP 19
DSC • 4.90 • 610-40,000

See Map 20

See Map 19

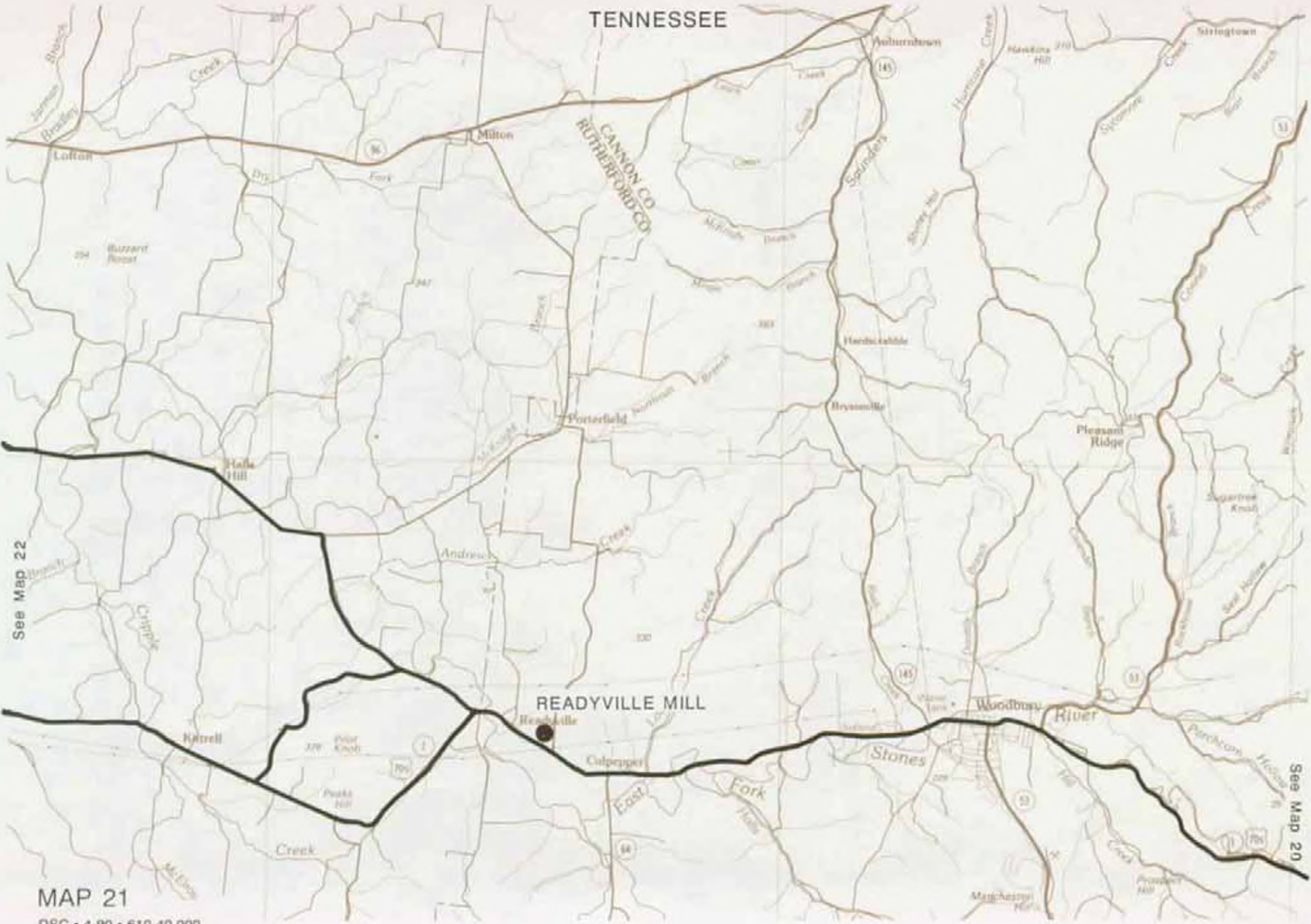




TENNESSEE

CANNON CO.
RUTHERFORD CO.

READYVILLE MILL



See Map 22

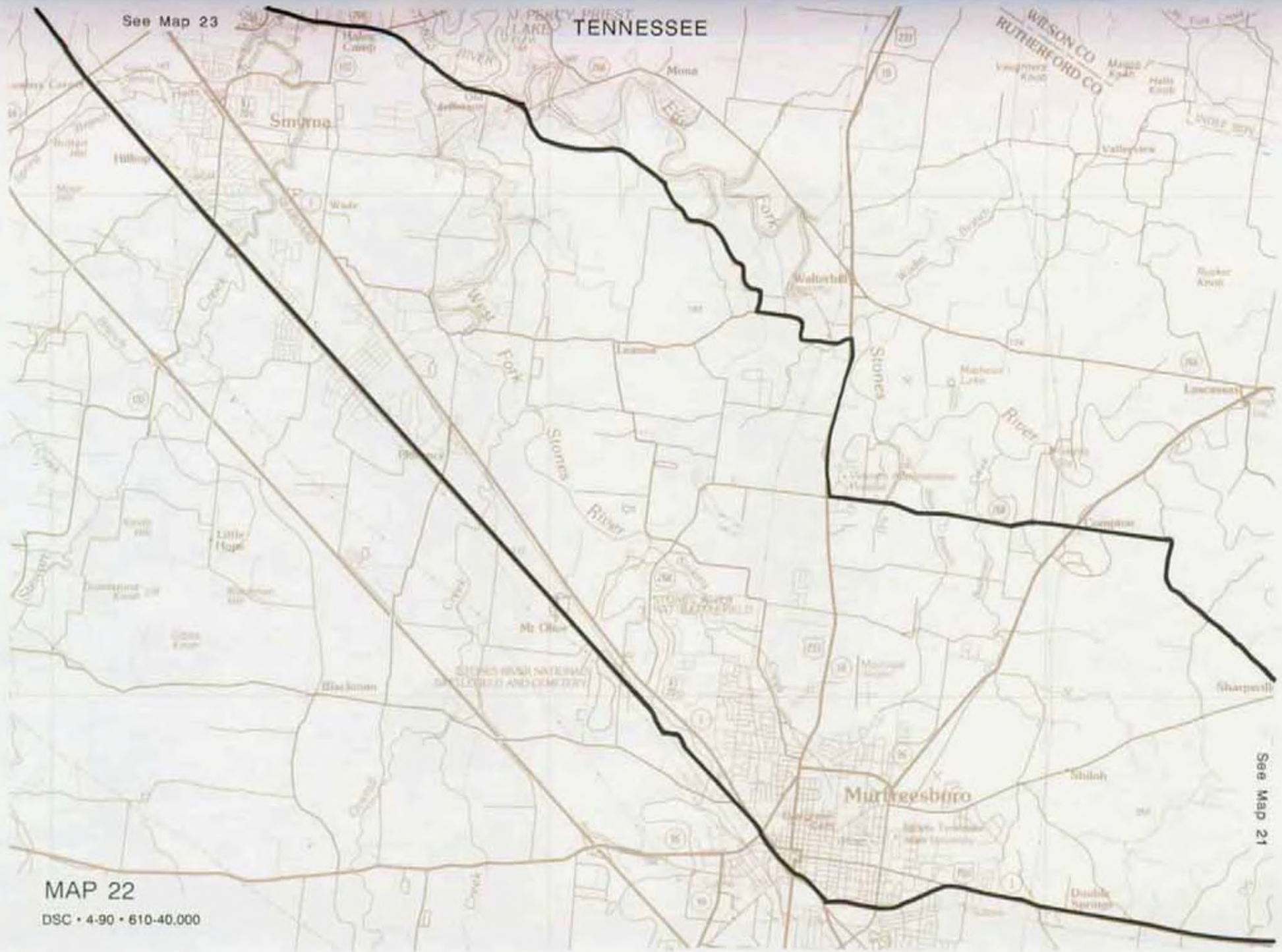
See Map 20

MAP 21
DSC • 4-90 • 610-40,000

TENNESSEE

See Map 23

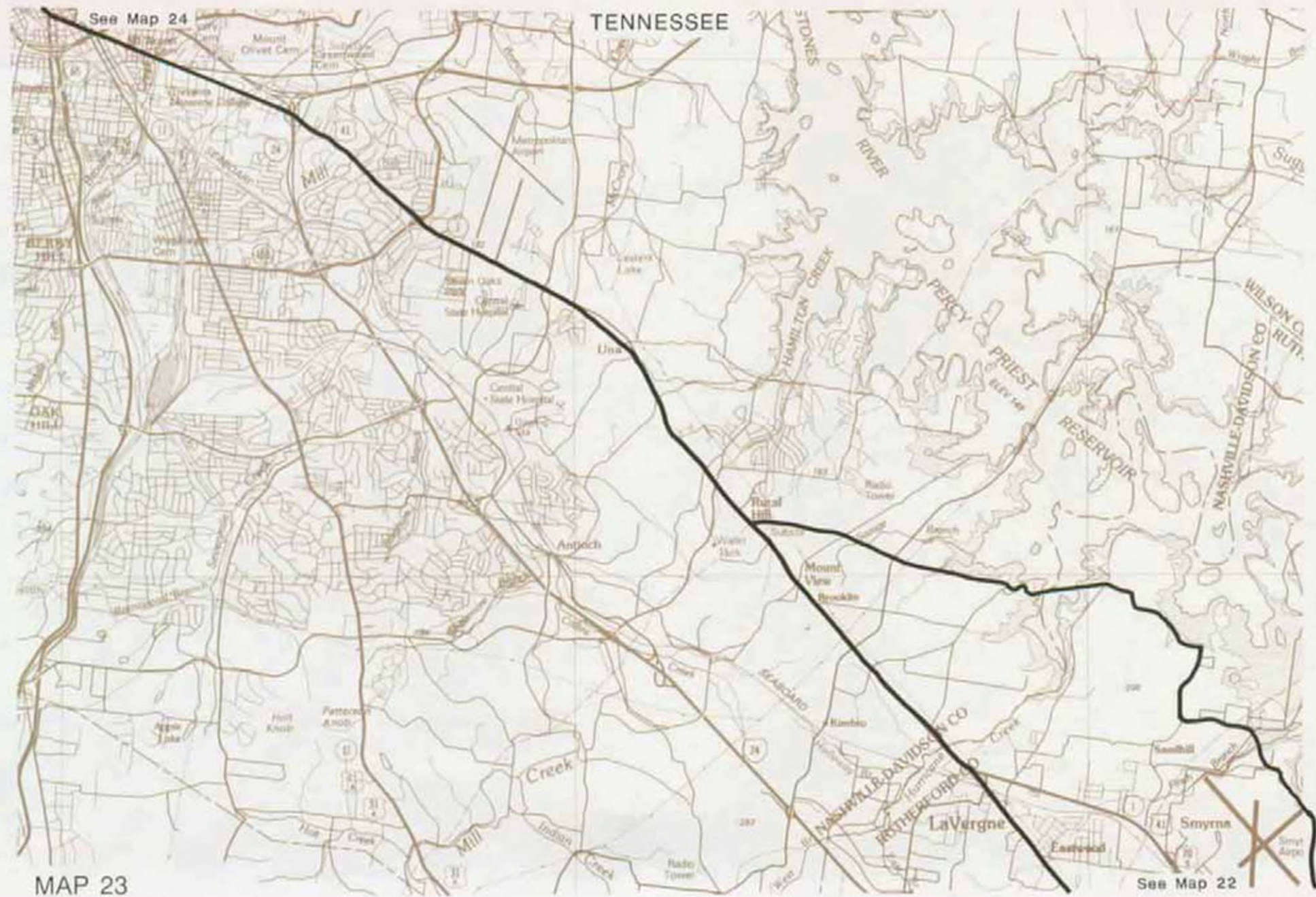
WILSON CO
RUTHERFORD CO



MAP 22

DSC • 4-90 • 610-40,000

See Map 21



See Map 24

TENNESSEE

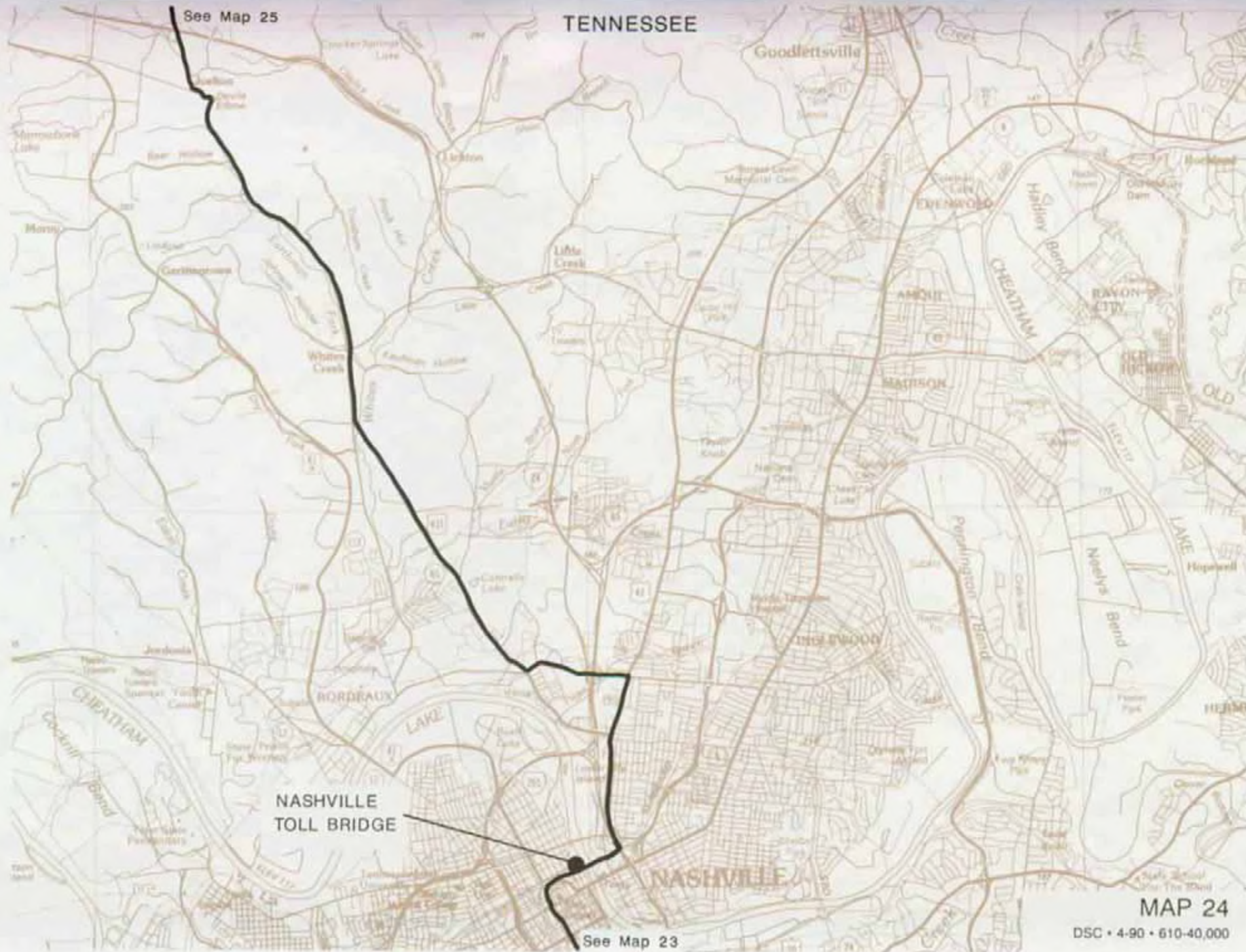
MAP 23

DSC • 4-90 • 610-40,000

See Map 22

TENNESSEE

See Map 25

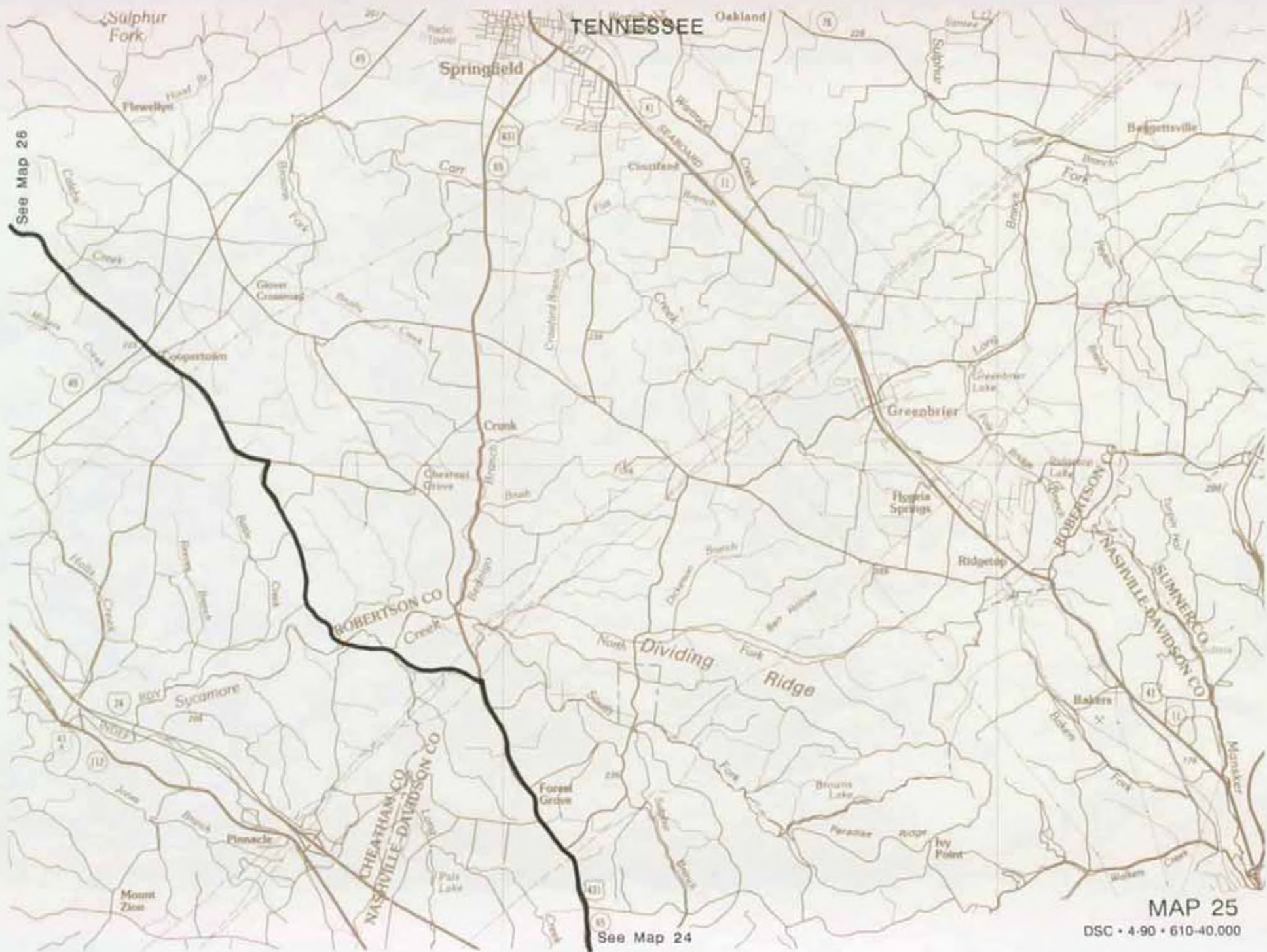


NASHVILLE
TOLL BRIDGE

See Map 23

MAP 24

DSC • 4-90 • 610-40,000



TENNESSEE

See Map 26

See Map 24

MAP 25

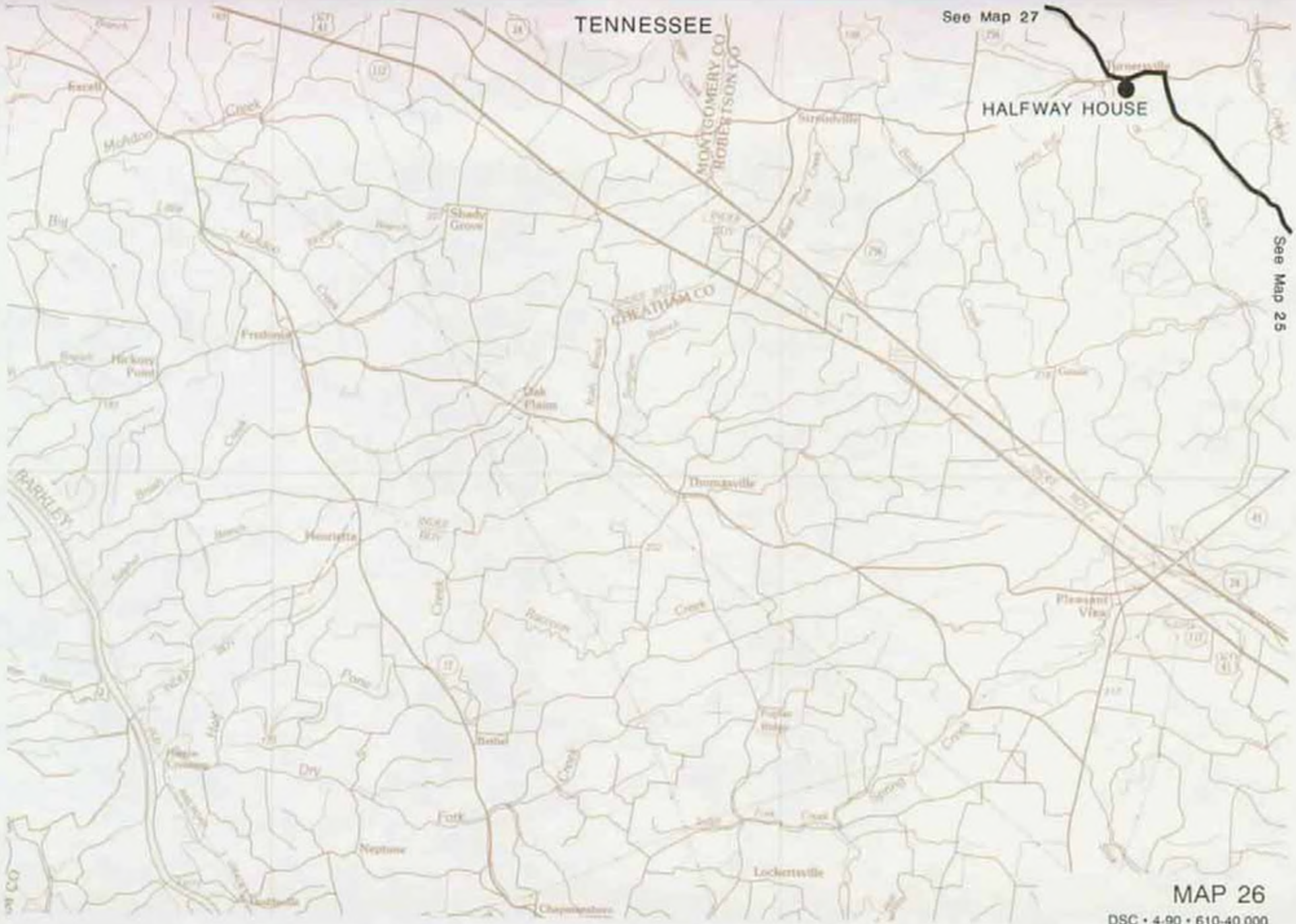
DSC • 4-90 • 610-40,000

TENNESSEE

See Map 27

HALFWAY HOUSE

See Map 25

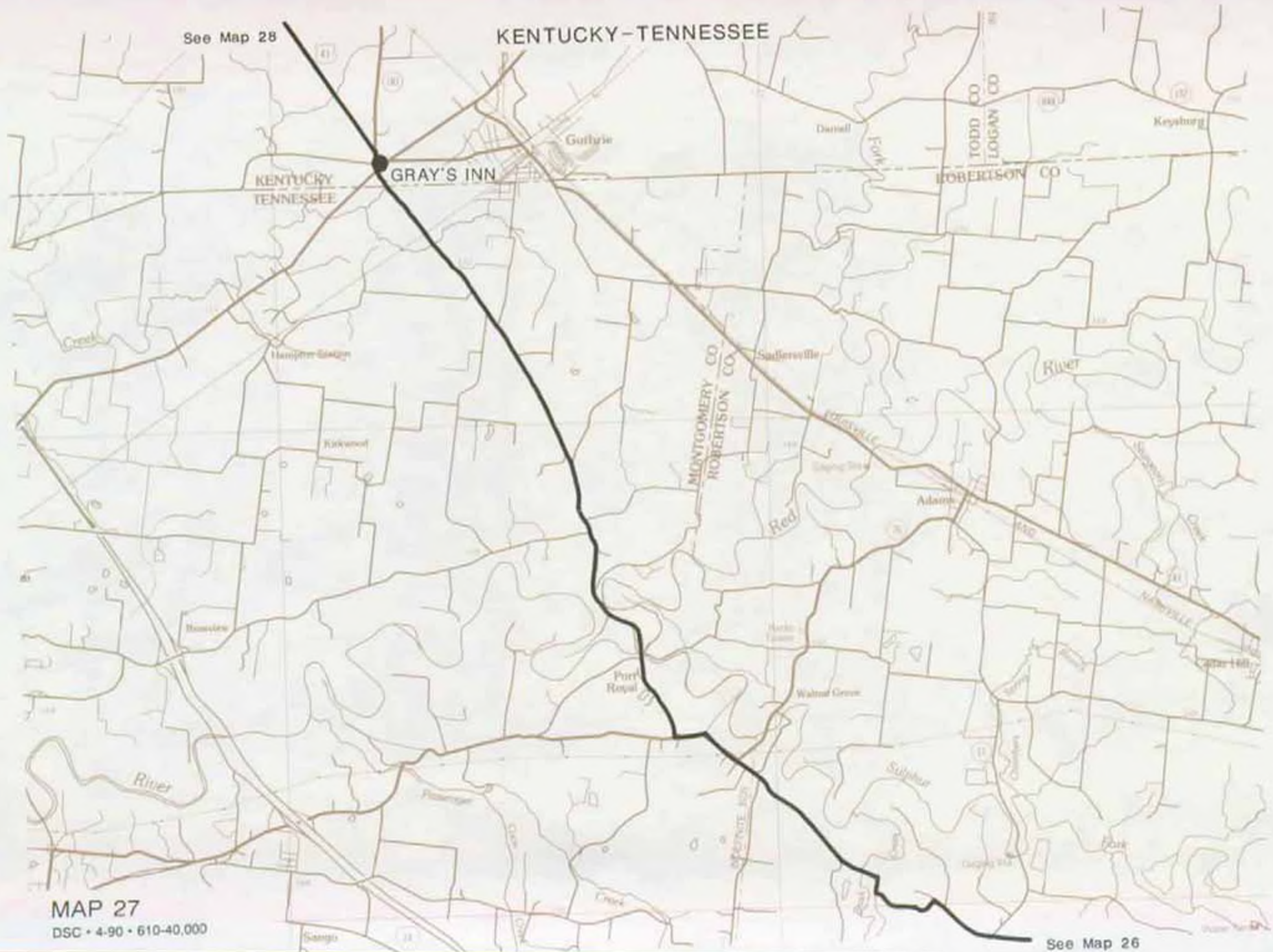


MAP 26

DSC • 4-90 • 610-40,000

KENTUCKY-TENNESSEE

See Map 28



KENTUCKY
TENNESSEE

GRAY'S INN

Guthrie

Danial

Keytong

TODD CO
LOGAN CO

ROBERTSON CO

Hampden-Sizem

Rakewood

MONTGOMERY CO
ROBERTSON CO

Sallersville

RIVER

Red

Adams

River

Port Royal

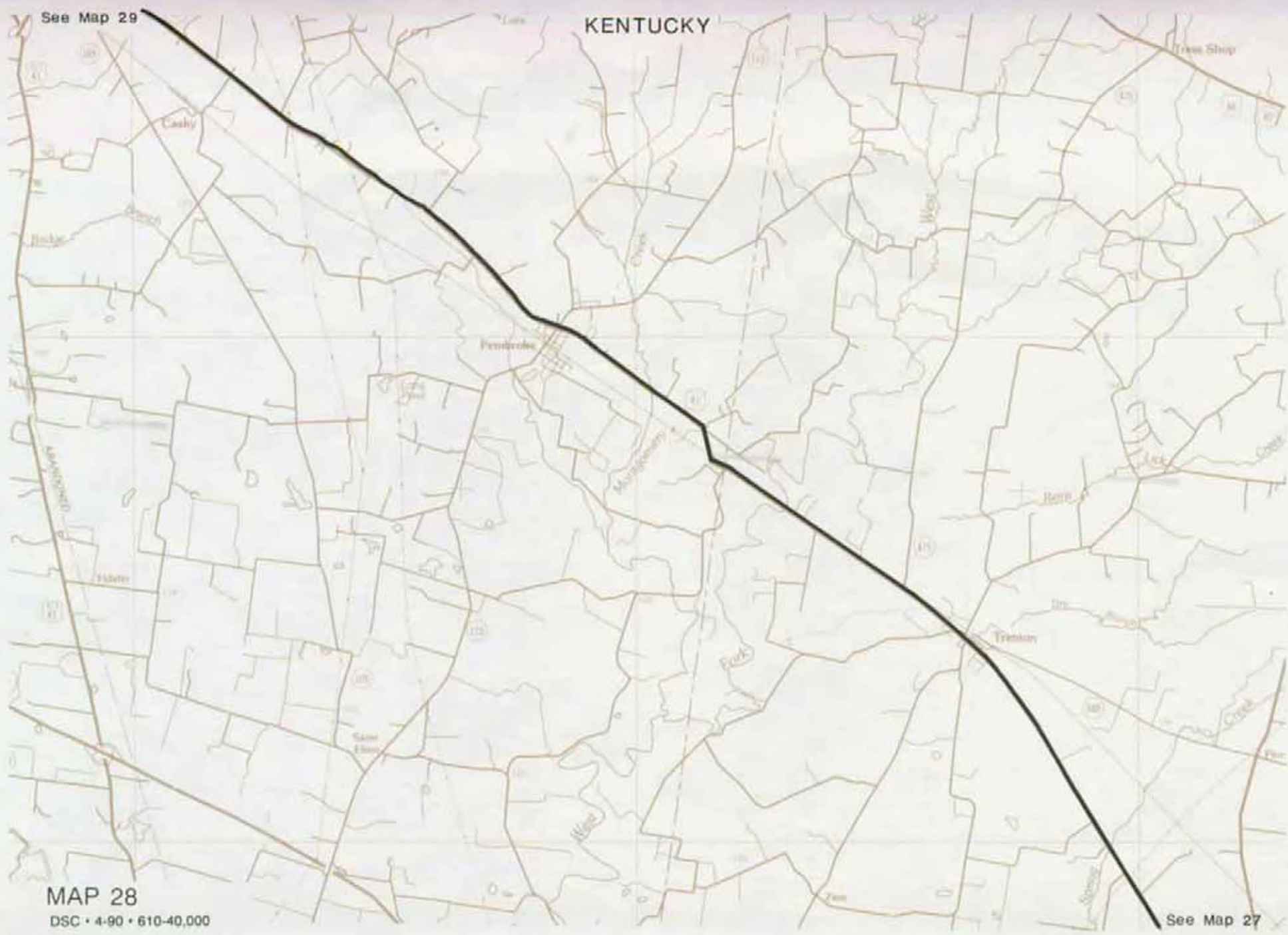
Walton Grove

Sullivan

MAP 27

DSC • 4-90 • 610-40,000

See Map 26



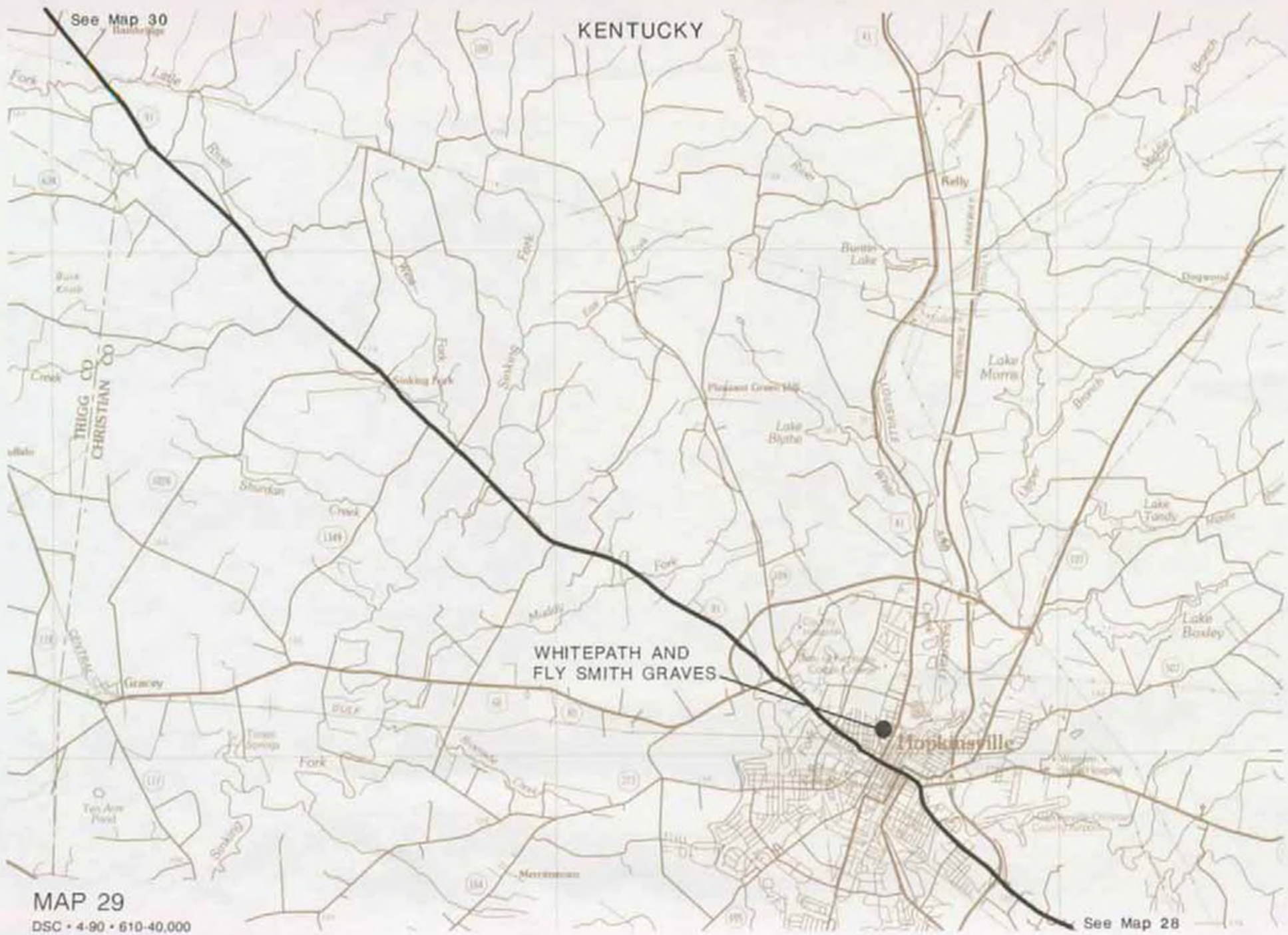
See Map 29

KENTUCKY

MAP 28

DSC • 4-90 • 610-40,000

See Map 27



See Map 30

KENTUCKY

WHITEPATH AND
FLY SMITH GRAVES

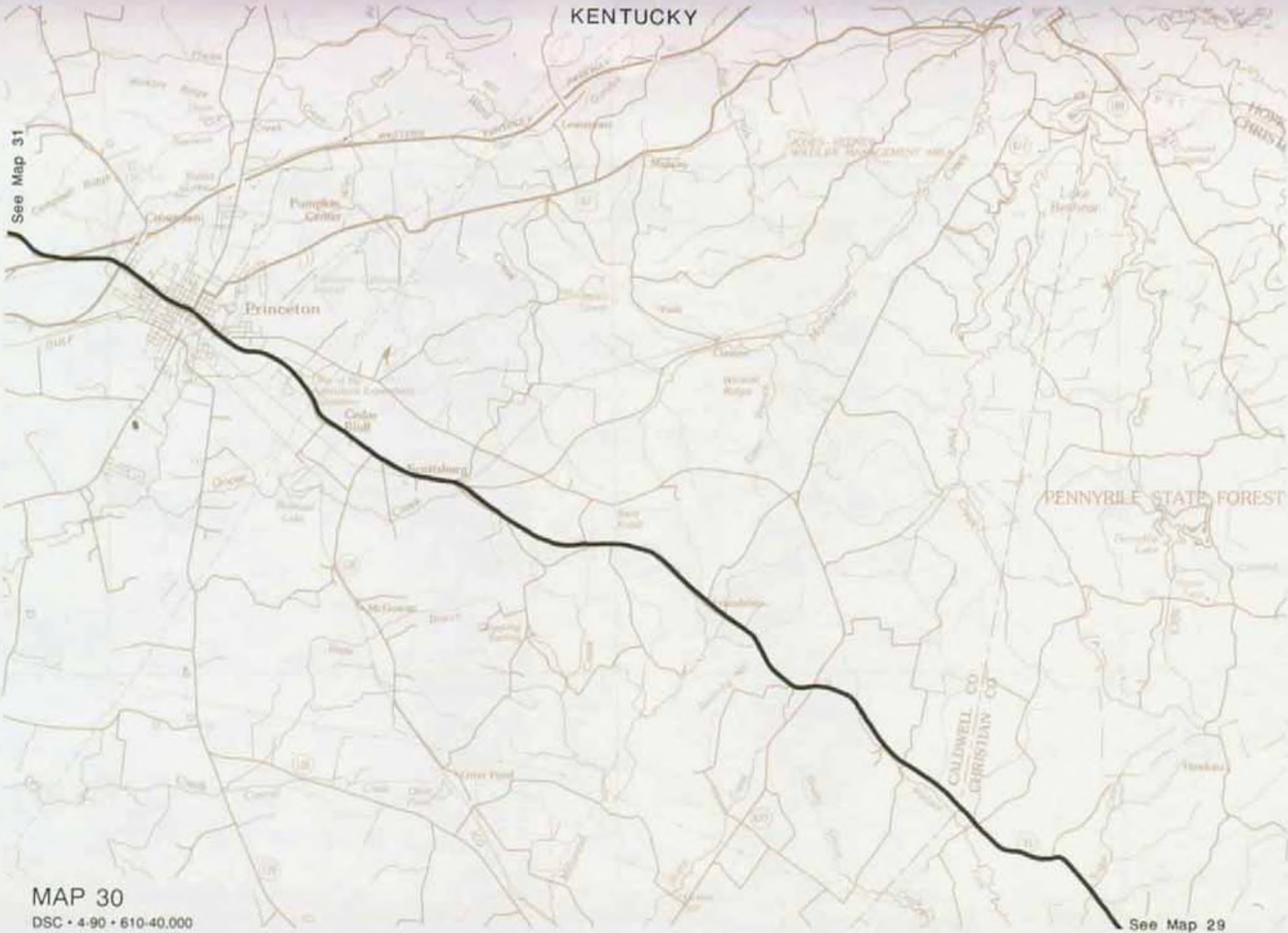
Hopkinsville

MAP 29

DSC • 4-90 • 610-40,000

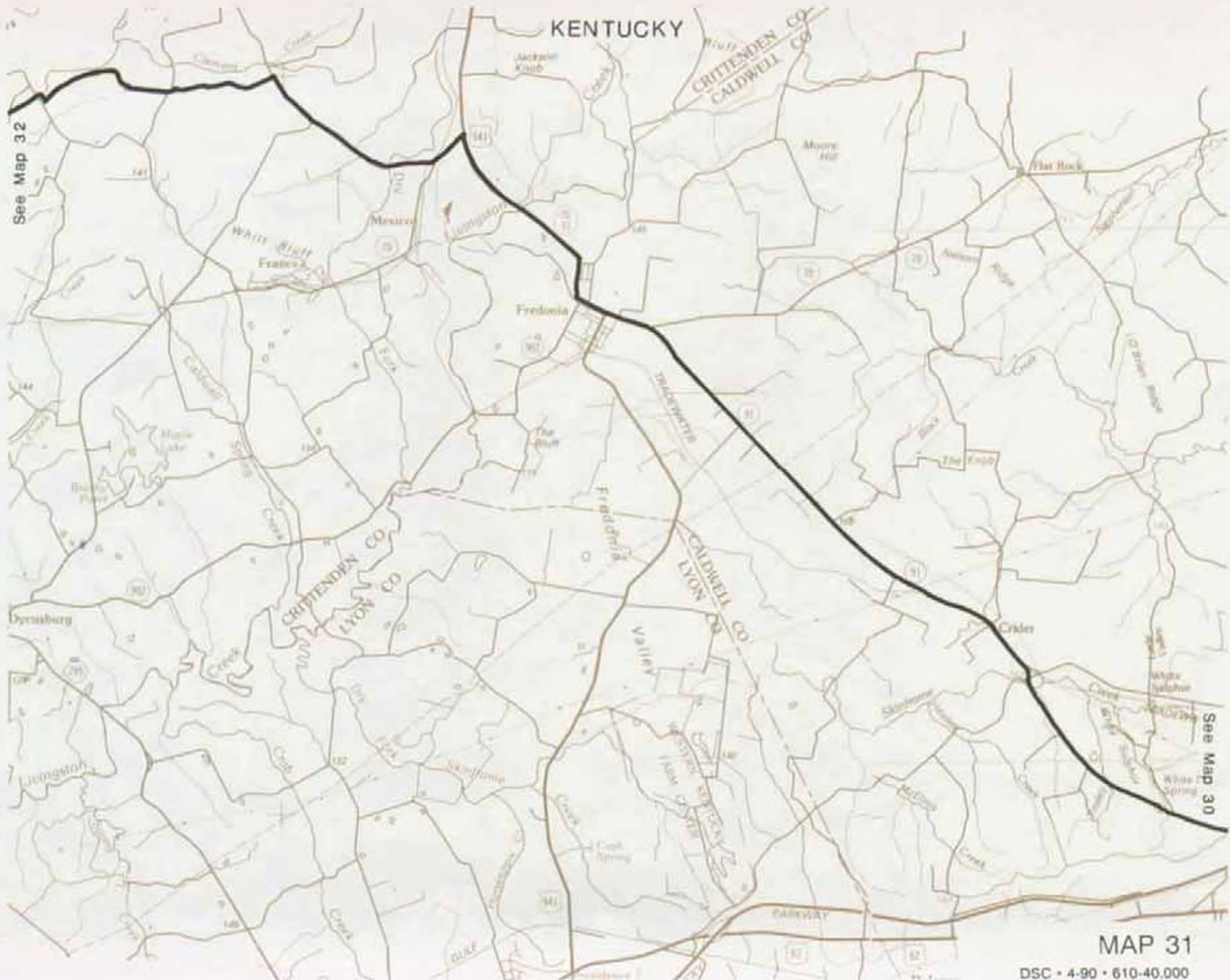
See Map 28

KENTUCKY



MAP 30

DSC • 4-90 • 610-40,000



See Map 32

See Map 30

KENTUCKY

MAP 31

DSC • 4-90 • 610-40,000

KENTUCKY

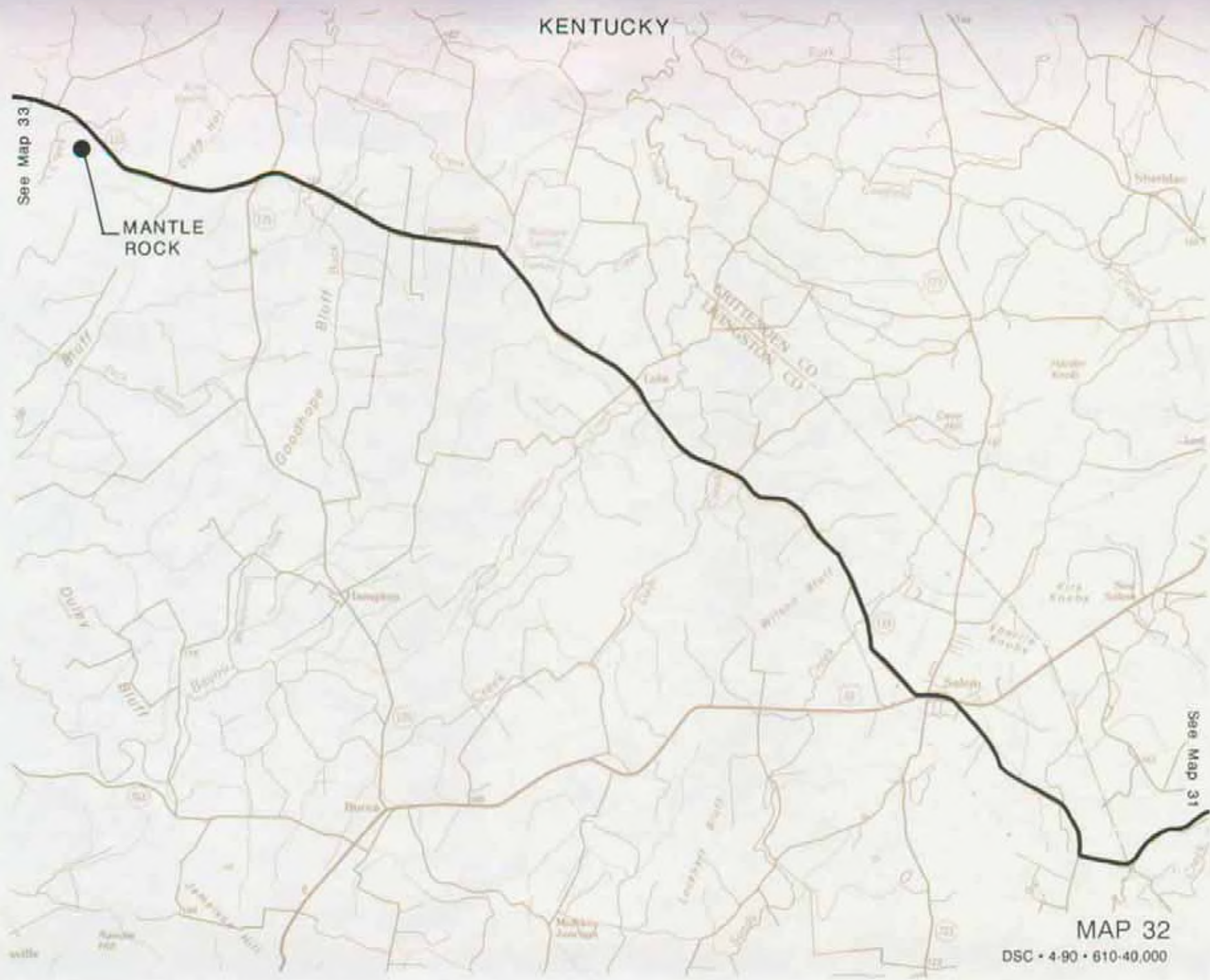
See Map 33

MANTLE ROCK

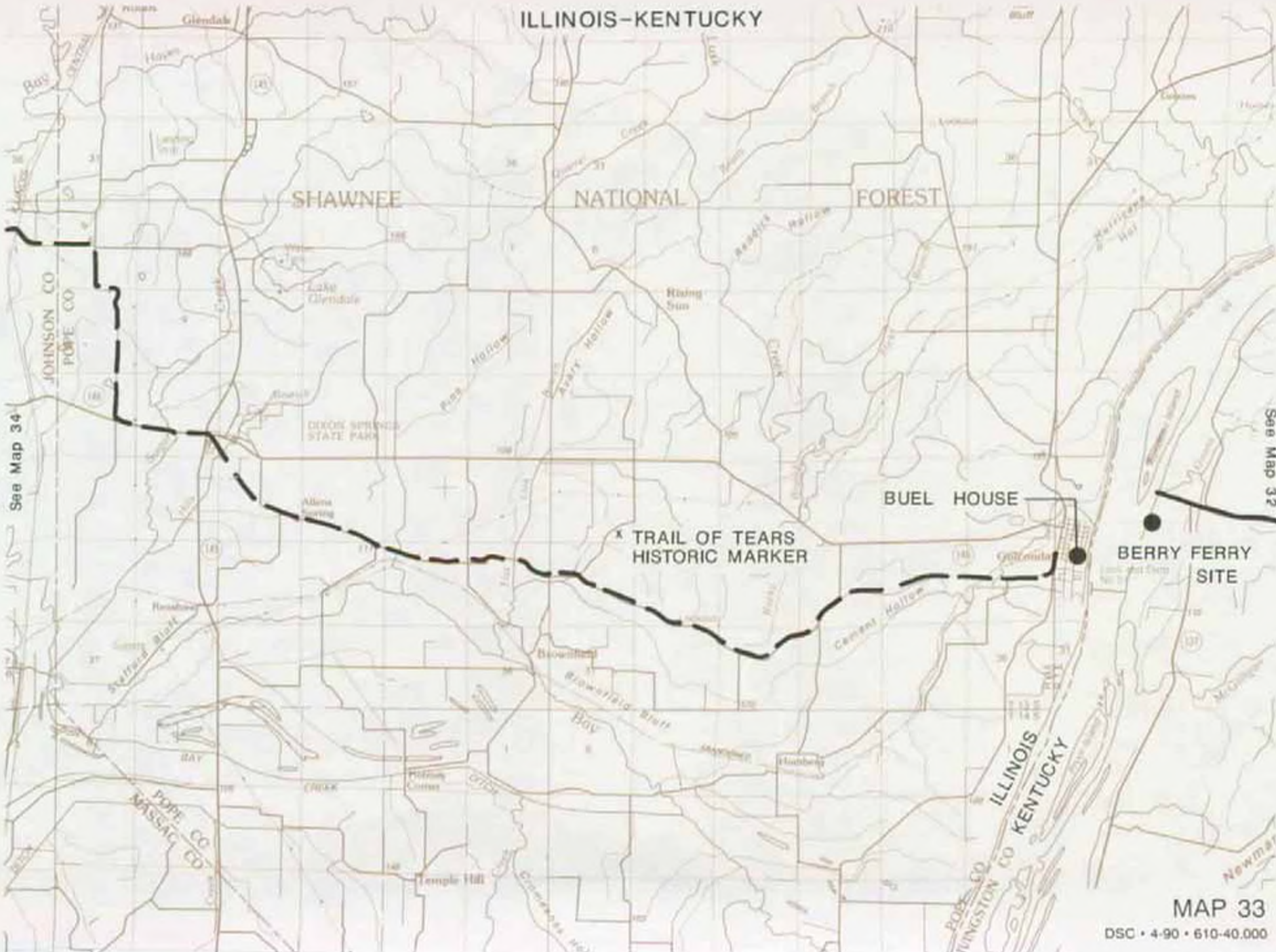
See Map 31

MAP 32

DSC • 4-90 • 610-40,000



ILLINOIS-KENTUCKY



See Map 34

See Map 32

X TRAIL OF TEARS
HISTORIC MARKER

BUEL HOUSE

BERRY FERRY
SITE

MAP 33

DSC • 4-90 • 610-40.000

ILLINOIS



See Map 35

See Map 33

MAP 34

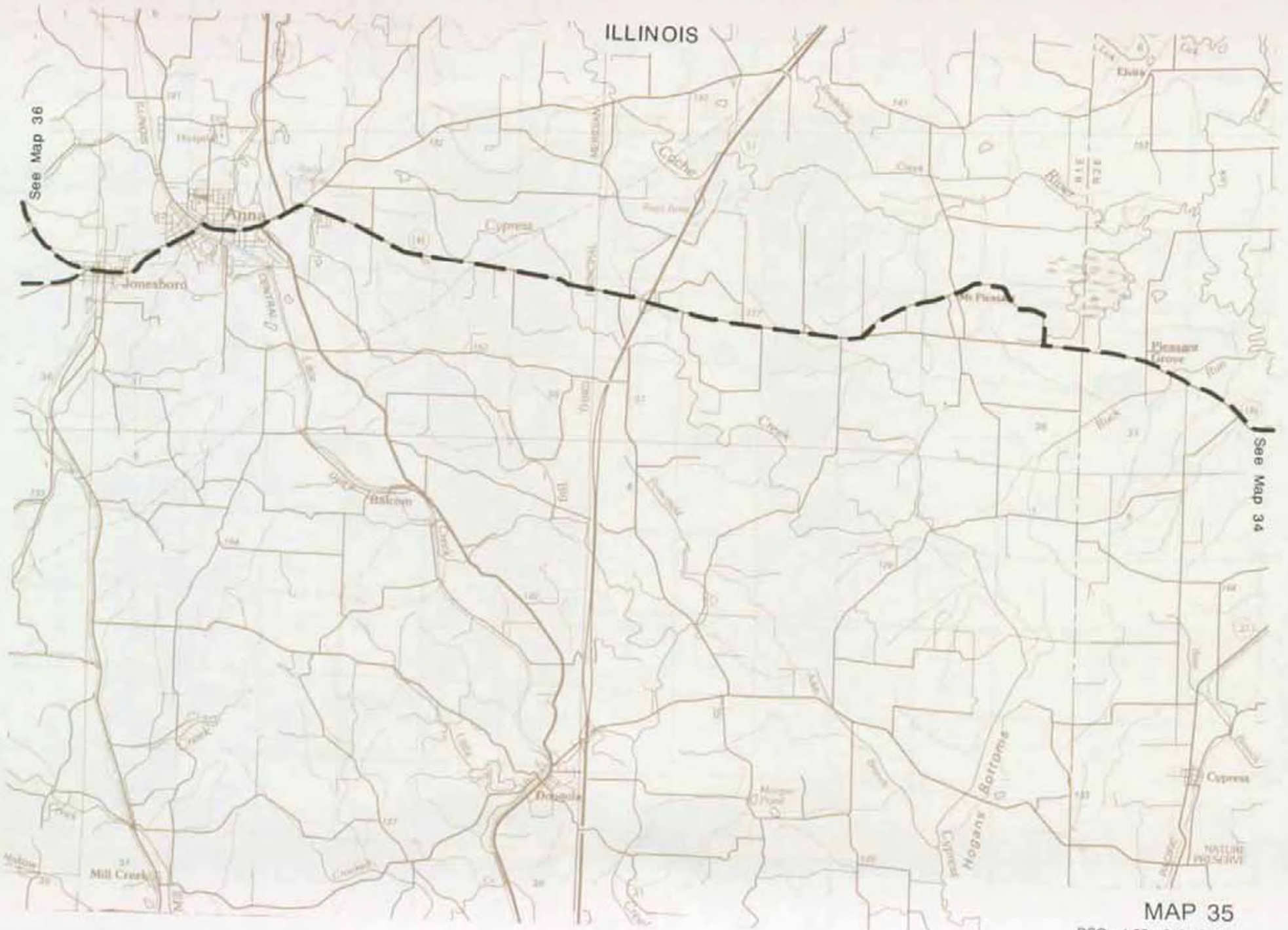
DSC • 4-90 • 610-40,000

JOHNSON CO
MASSAC CO

ILLINOIS

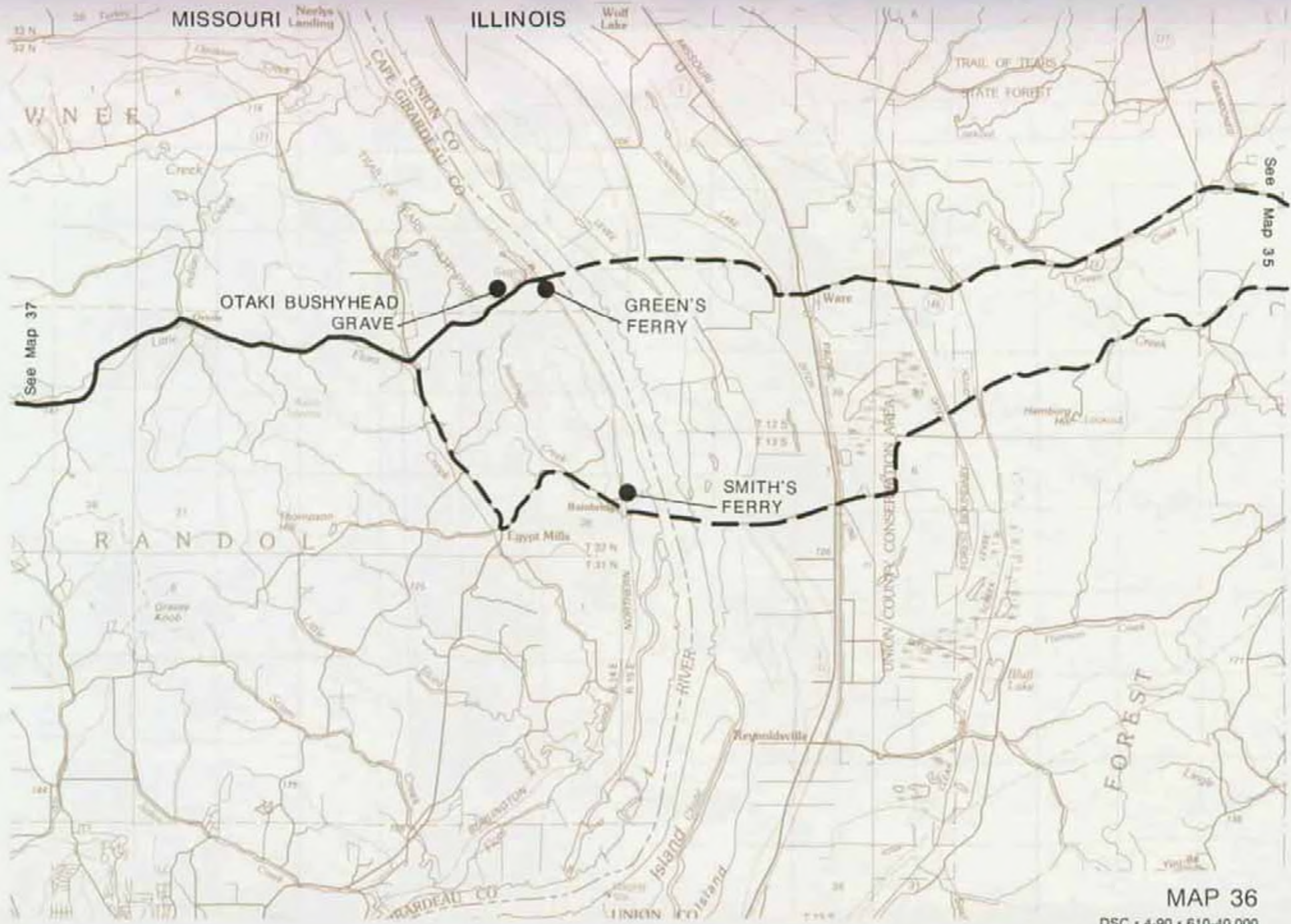
See Map 36

See Map 34



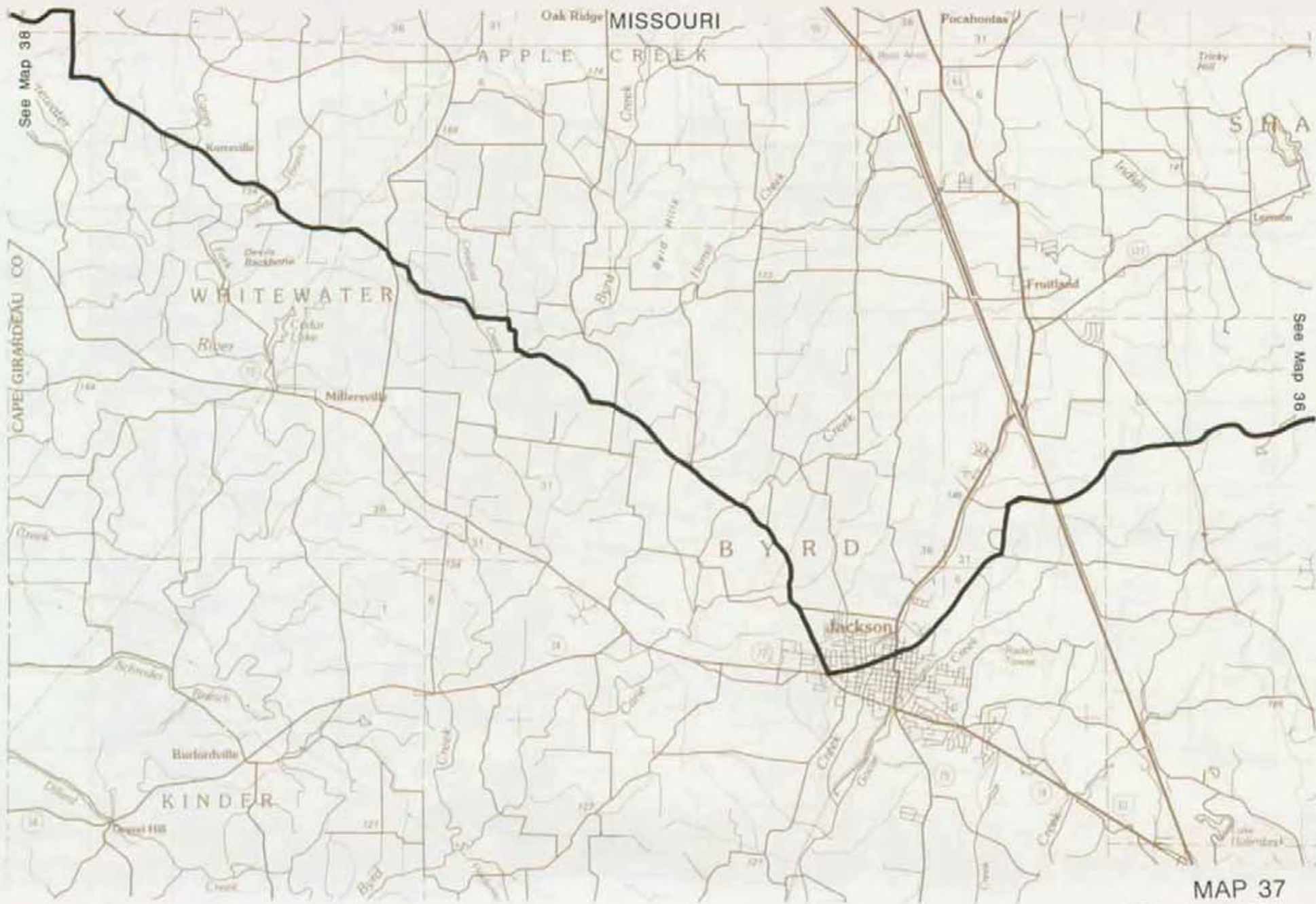
MAP 35

DSC • 4-90 • 610-40,000



MAP 36

DSC • 4-90 • 610-40,000



See Map 38

CAPE GIRARDEAU CO

See Map 36

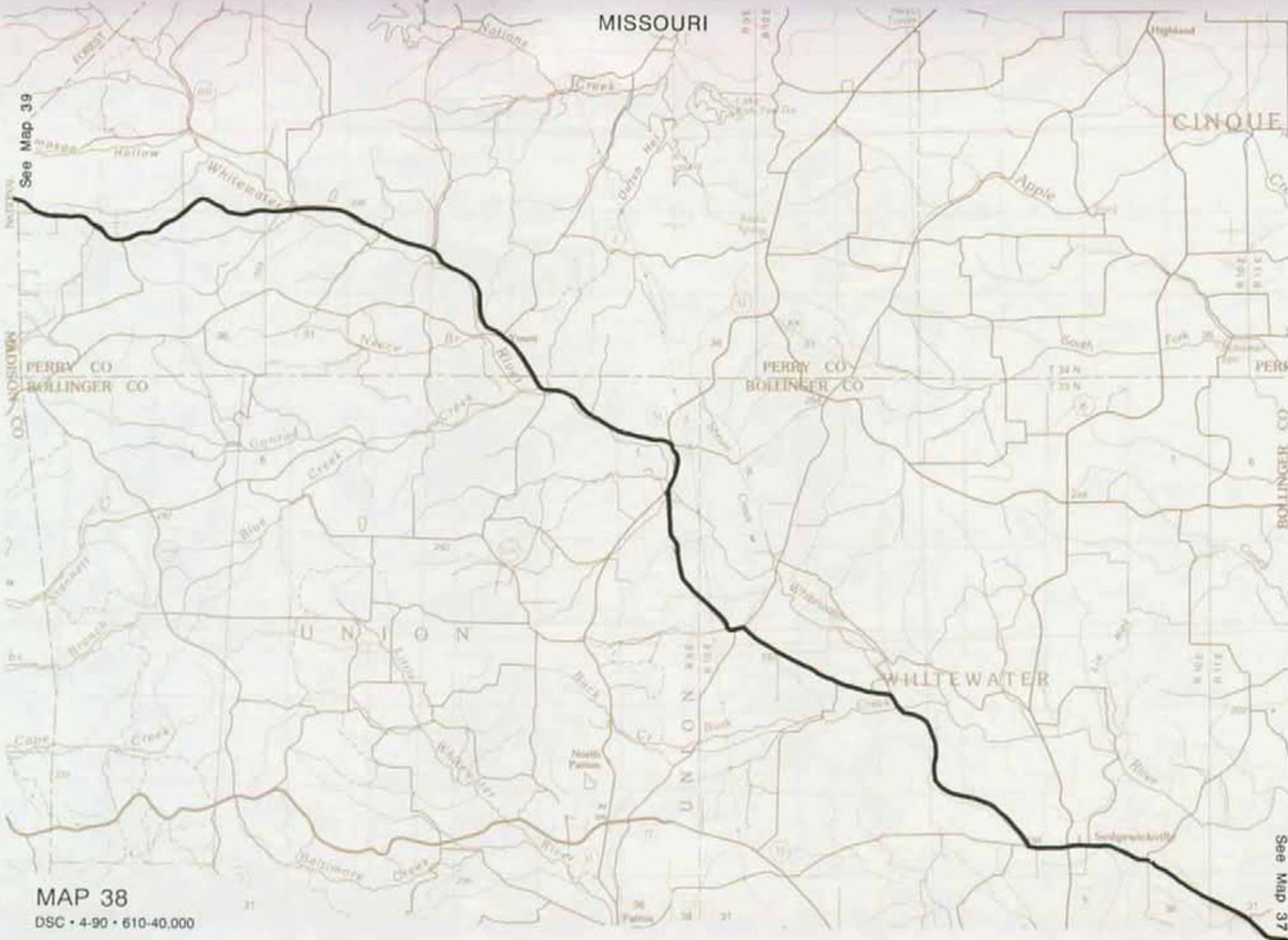
MAP 37

DSC • 4-90 • 610-40,000

MISSOURI

CINQUE

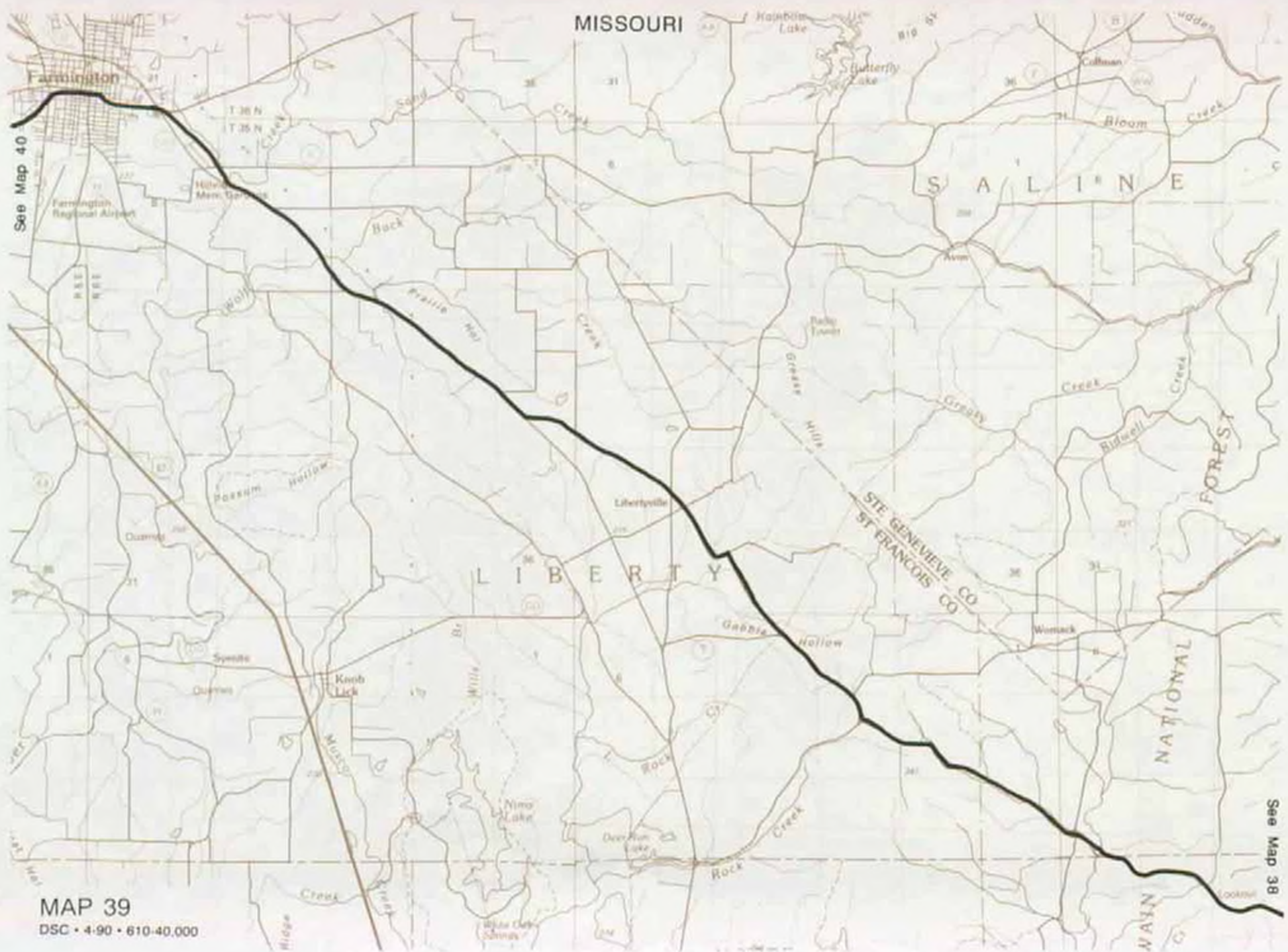
See Map 39



MAP 38
DSC • 4-90 • 610-40,000

See Map 37

MISSOURI



See Map 40

See Map 38

MAP 39
DSC • 4-90 • 610-40,000

MISSOURI



See Map 41

See Map 39

MAP 40

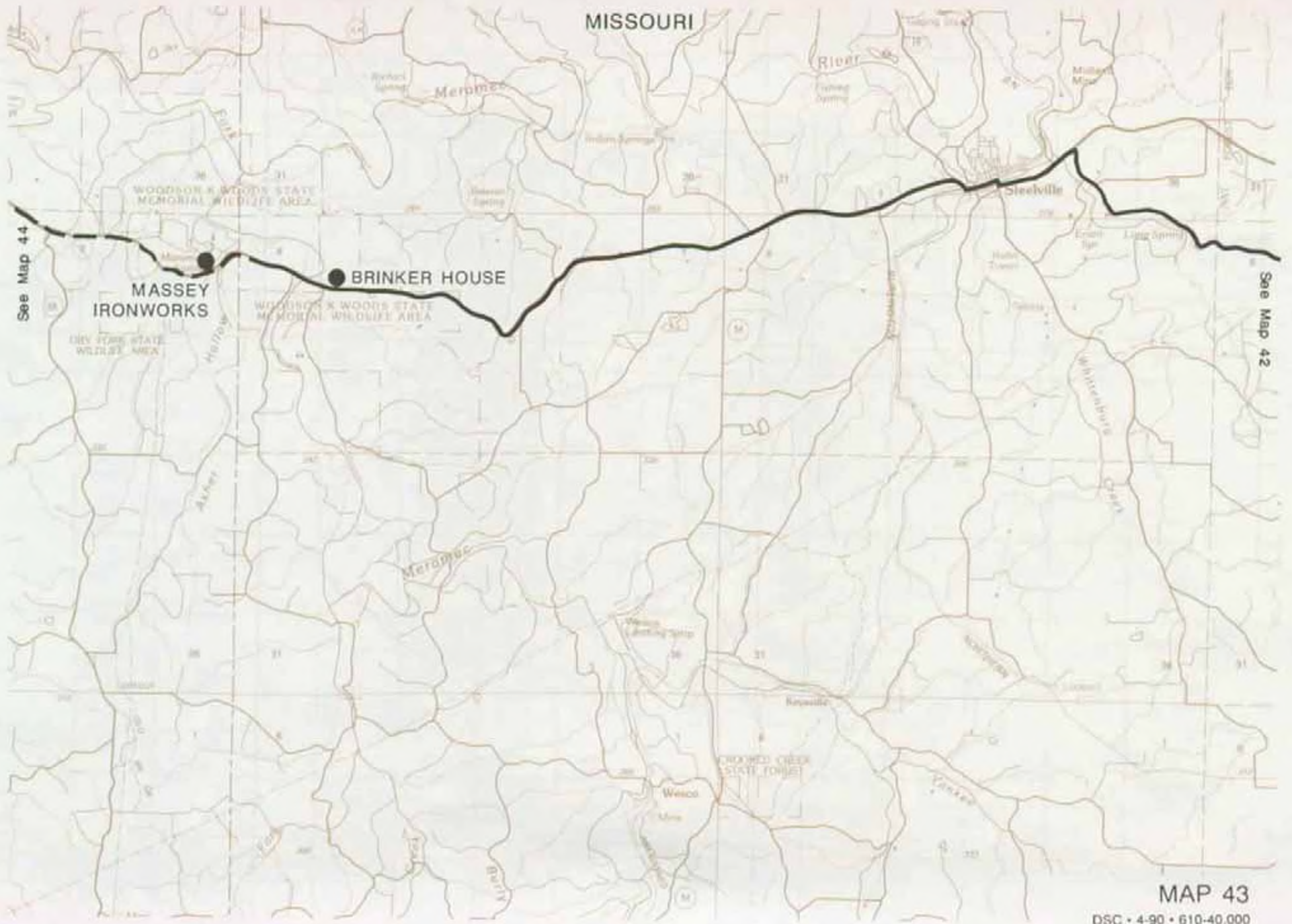
DSC • 4-90 • 610-40,000

MISSOURI



MAP 41
DSC • 4-90 • 610-40,000

MISSOURI



See Map 44

See Map 42

MAP 43

DSC • 4-90 • 610-40,000

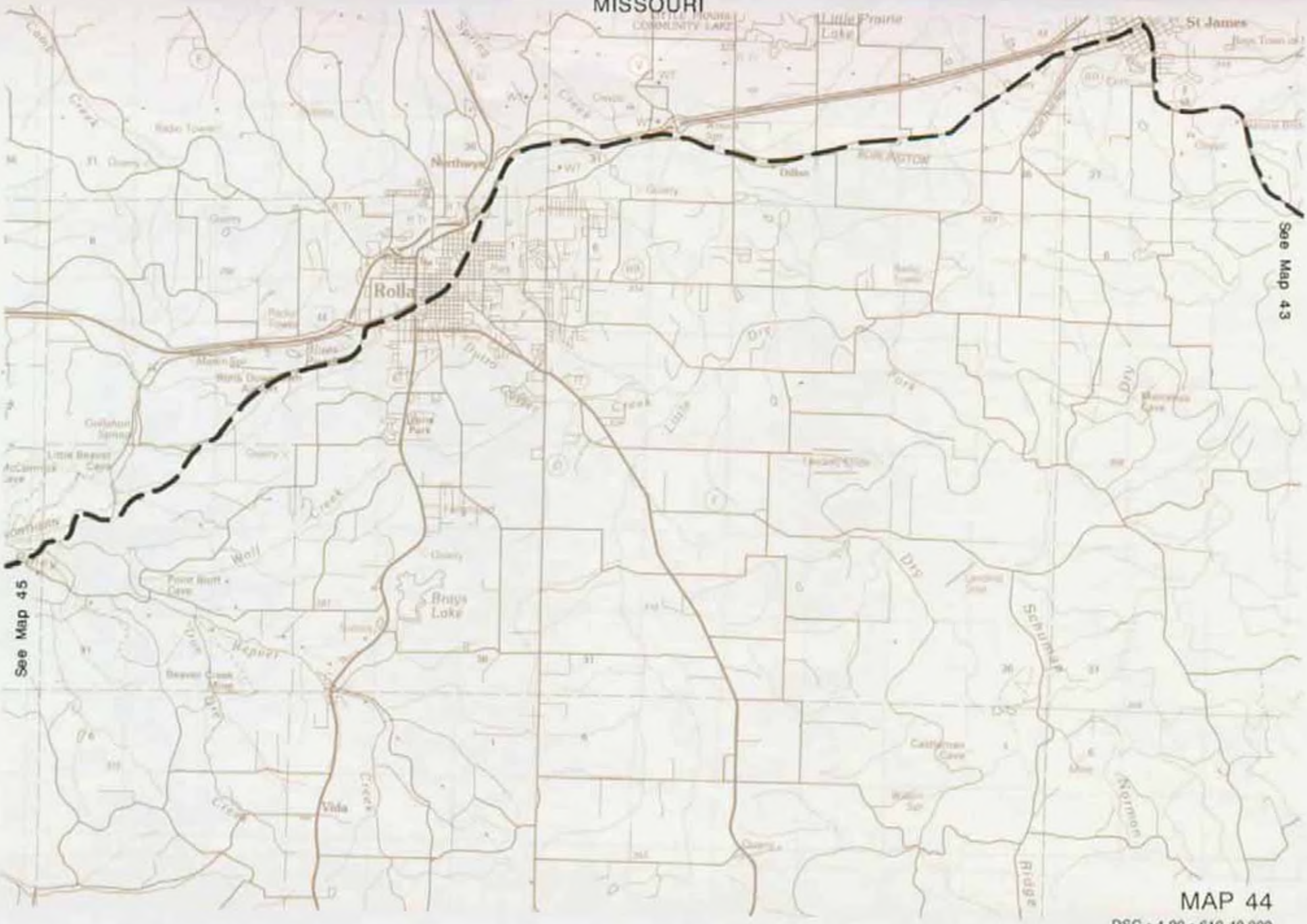
MISSOURI

LITTLE HOARS
COMMUNITY LAKE

Little Prairie
Lake

St James

See Map 43



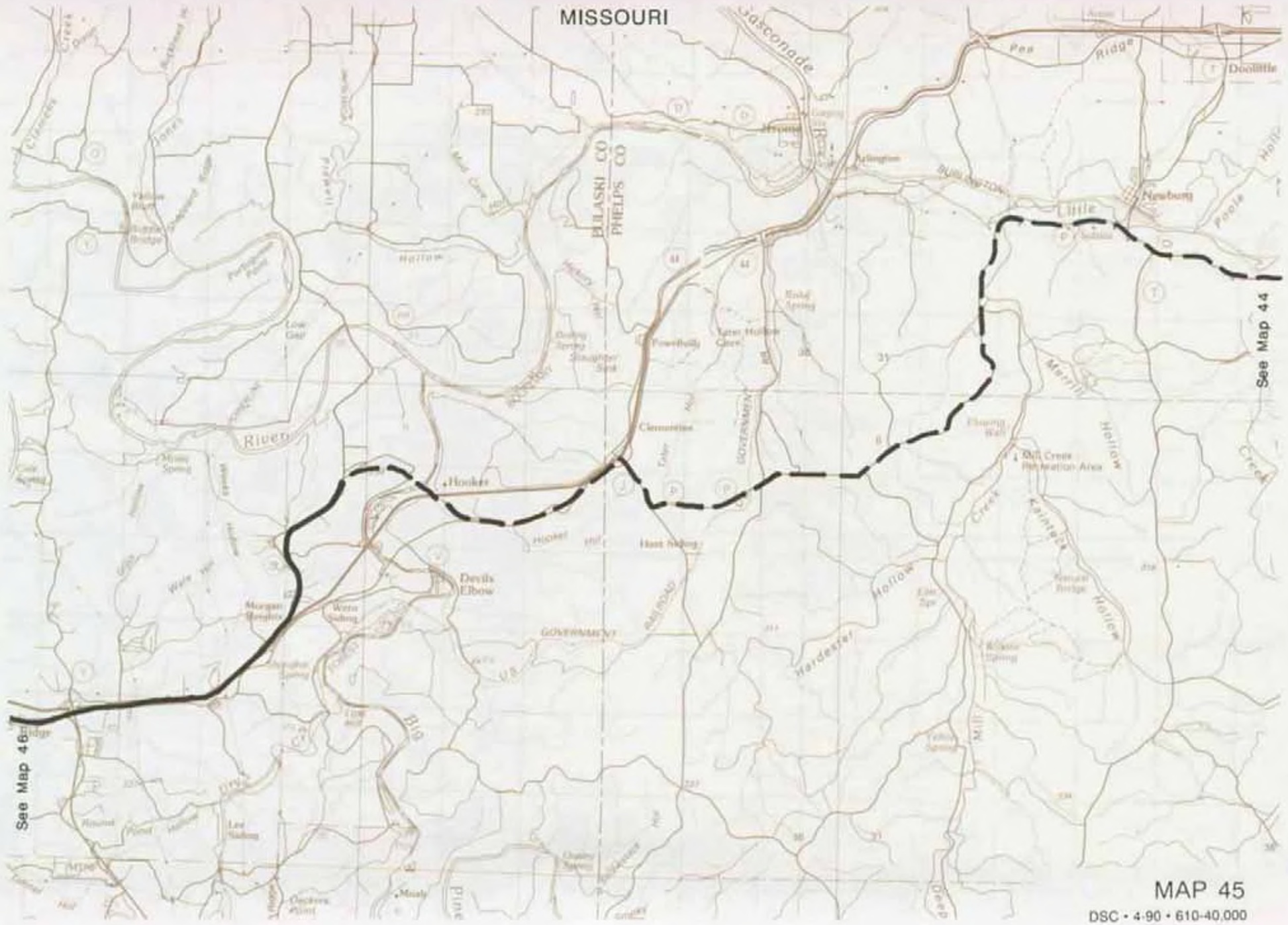
See Map 45

MAP 44

DSC • 4-90 • 610-40,000

MISSOURI

BILLASKI CO
PHELPS CO



See Map 46

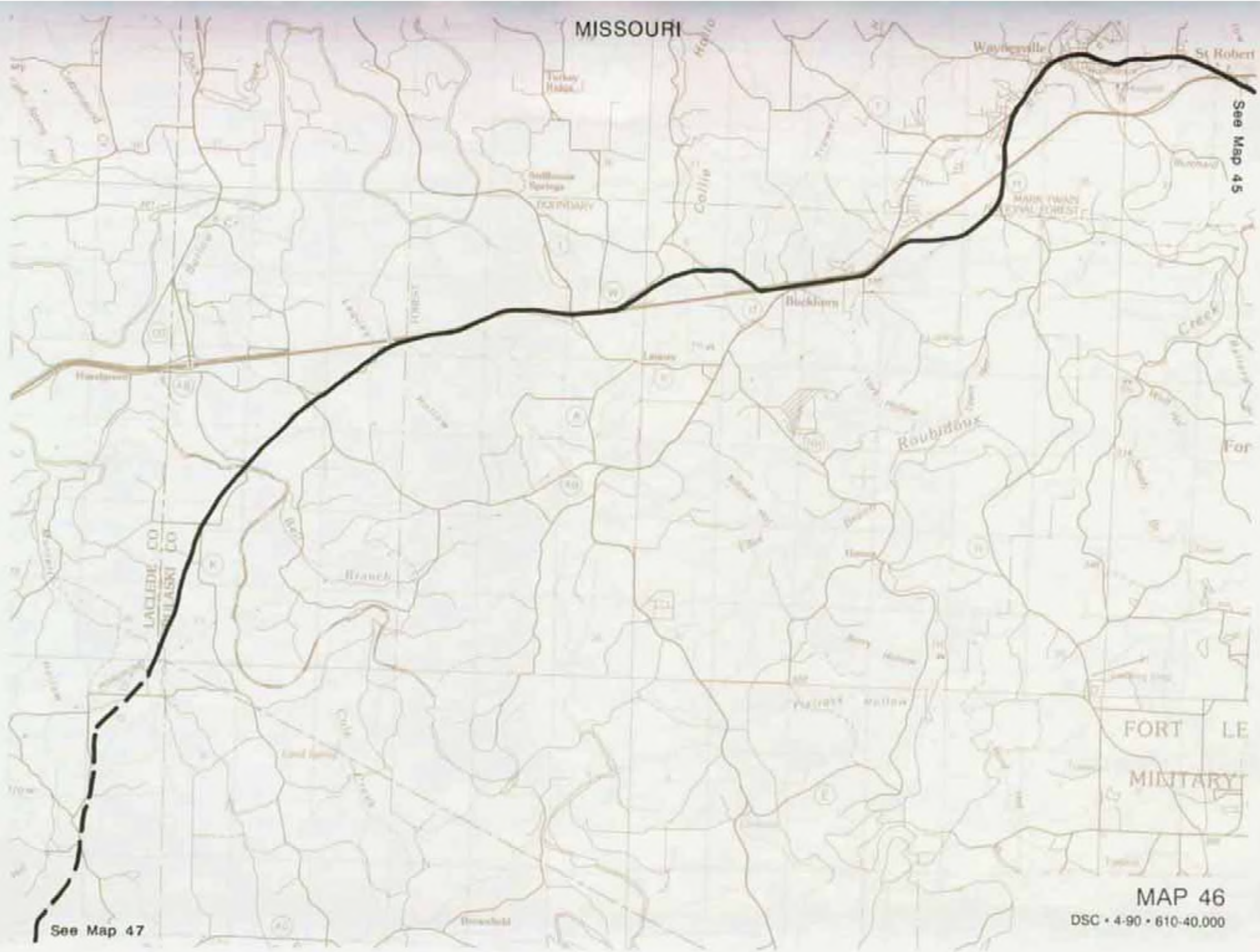
See Map 44

MAP 45

DSC • 4-90 • 610-40,000

MISSOURI

See Map 45



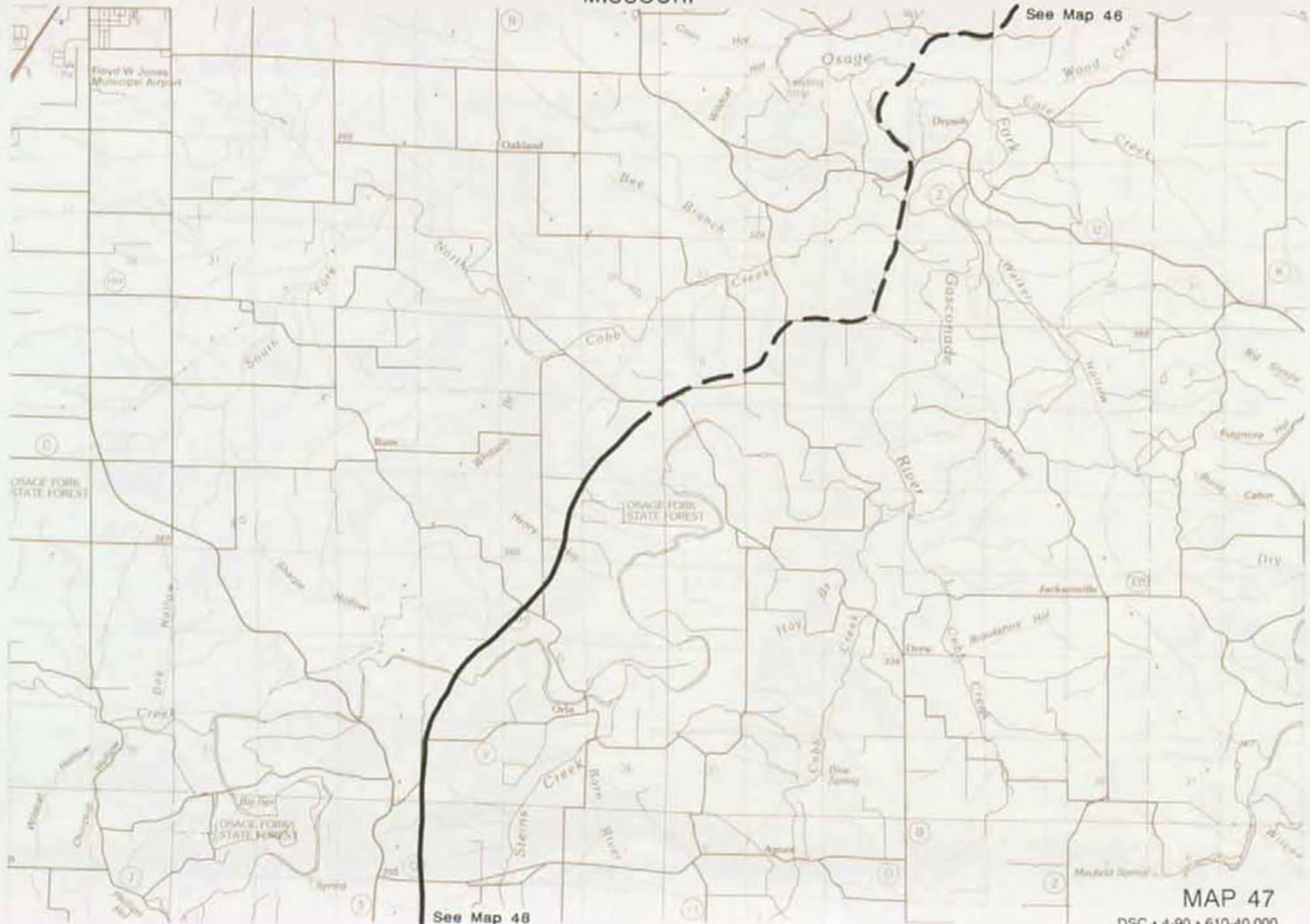
See Map 47

FORT LE
MILITARY

MAP 46
DSC • 4-90 • 610-40.000

MISSOURI

See Map 46



See Map 48

MAP 47

DSC • 4-90 • 610-40,000

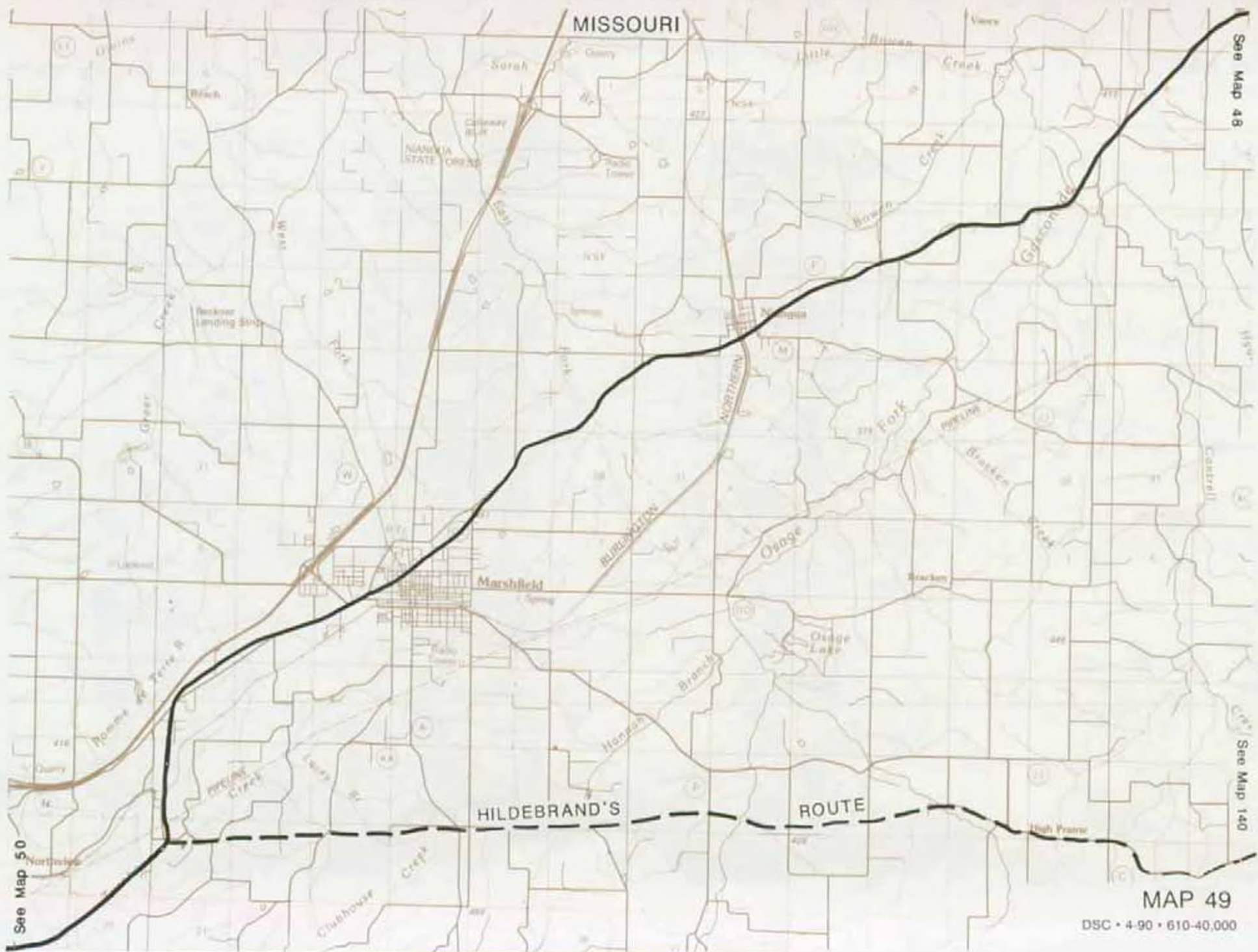
MISSOURI

See Map 47

See Map 49



MAP 48
DSC • 4-90 • 610-40,000



MISSOURI

See Map 48

See Map 140

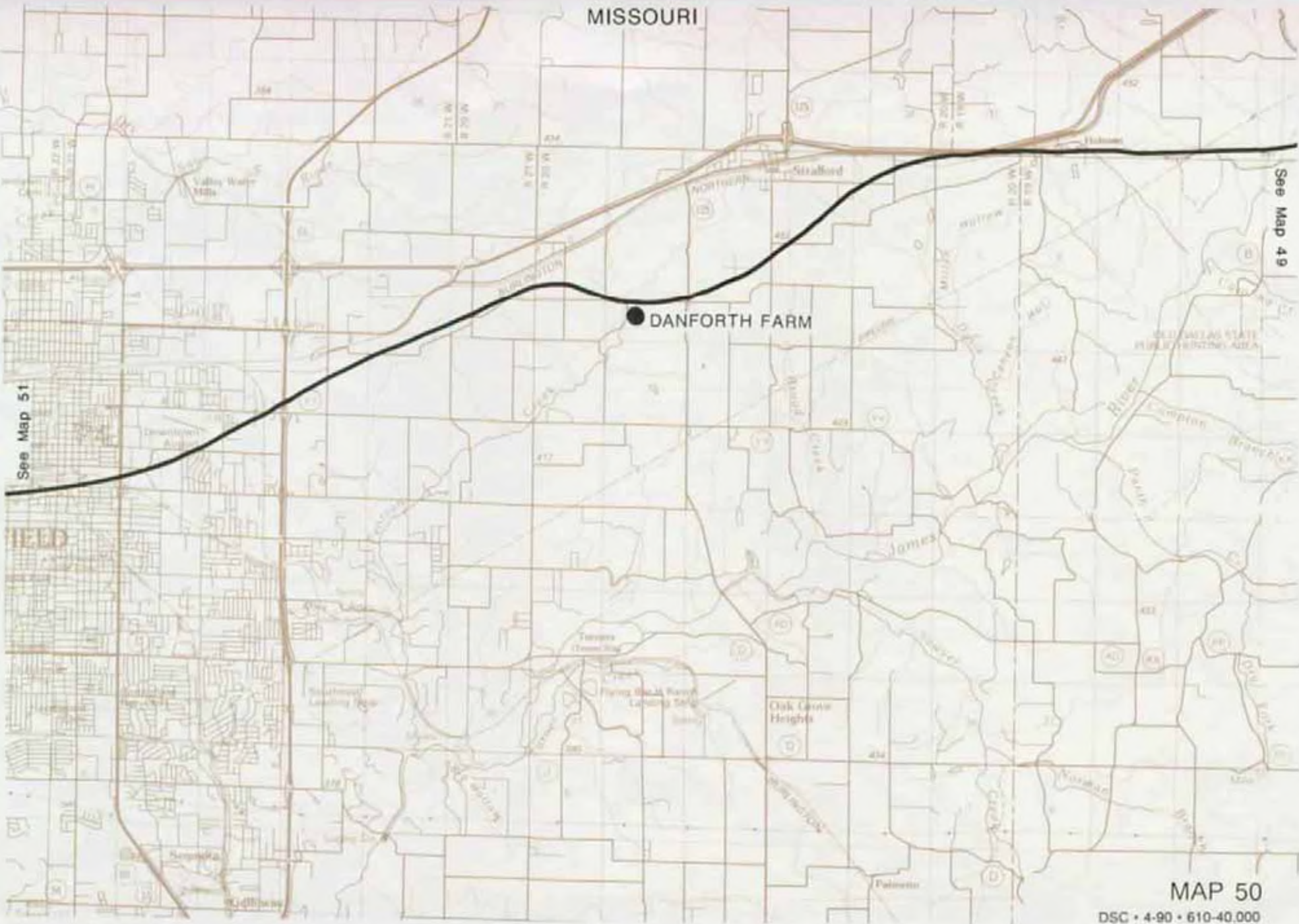
See Map 50

HILDEBRAND'S ROUTE

MAP 49

DSC • 4-90 • 610-40,000

MISSOURI



See Map 51

See Map 49

DANFORTH FARM

MAP 50

DSC • 4-90 • 610-40,000



MISSOURI

SPRINGFIELD

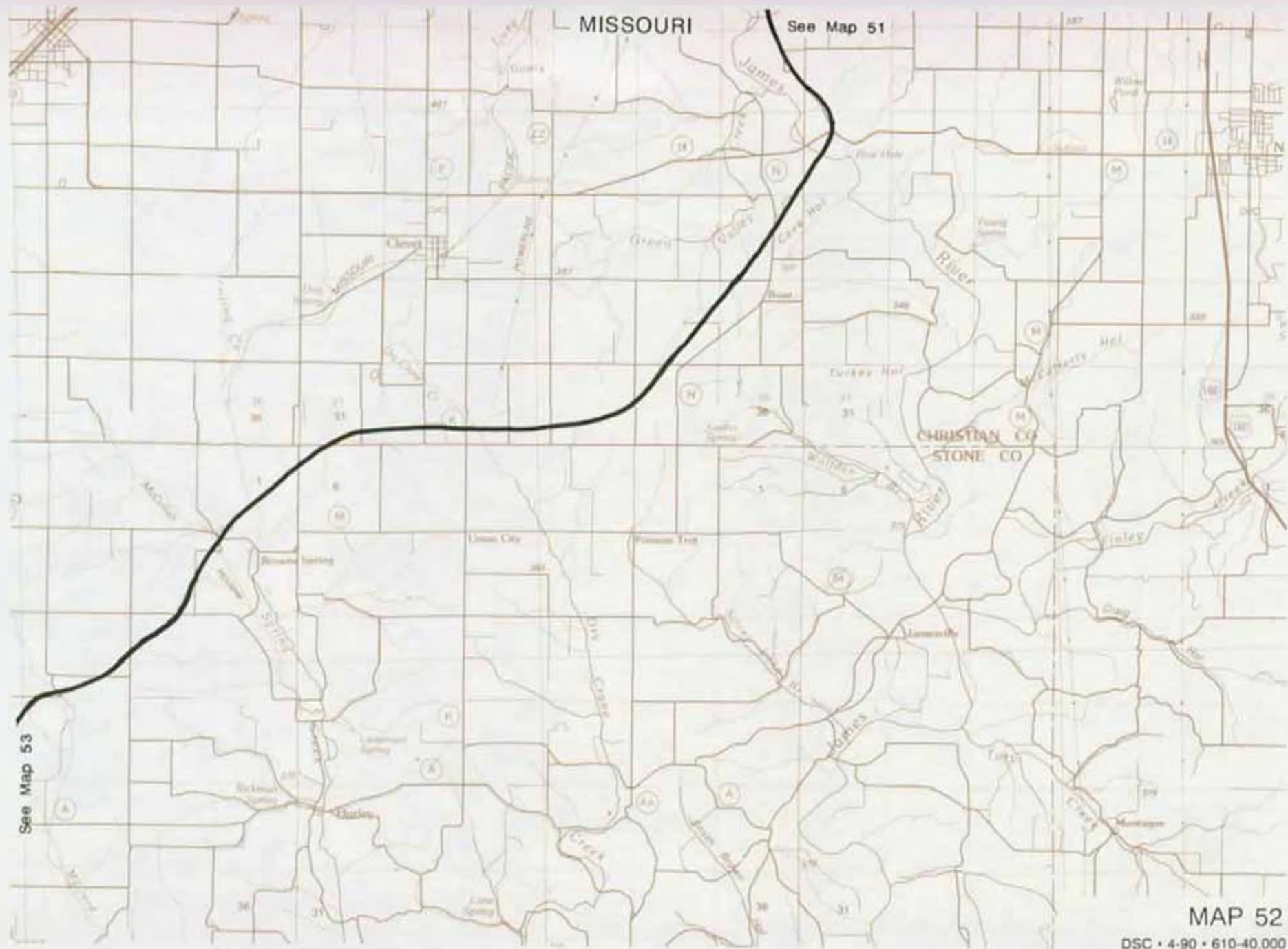
See Map 50

BELL TAVERN

GREENE CO
CHRISTIAN CO

MAP 51
DSC • 4-90 • 610-40,000

See Map 52



MISSOURI

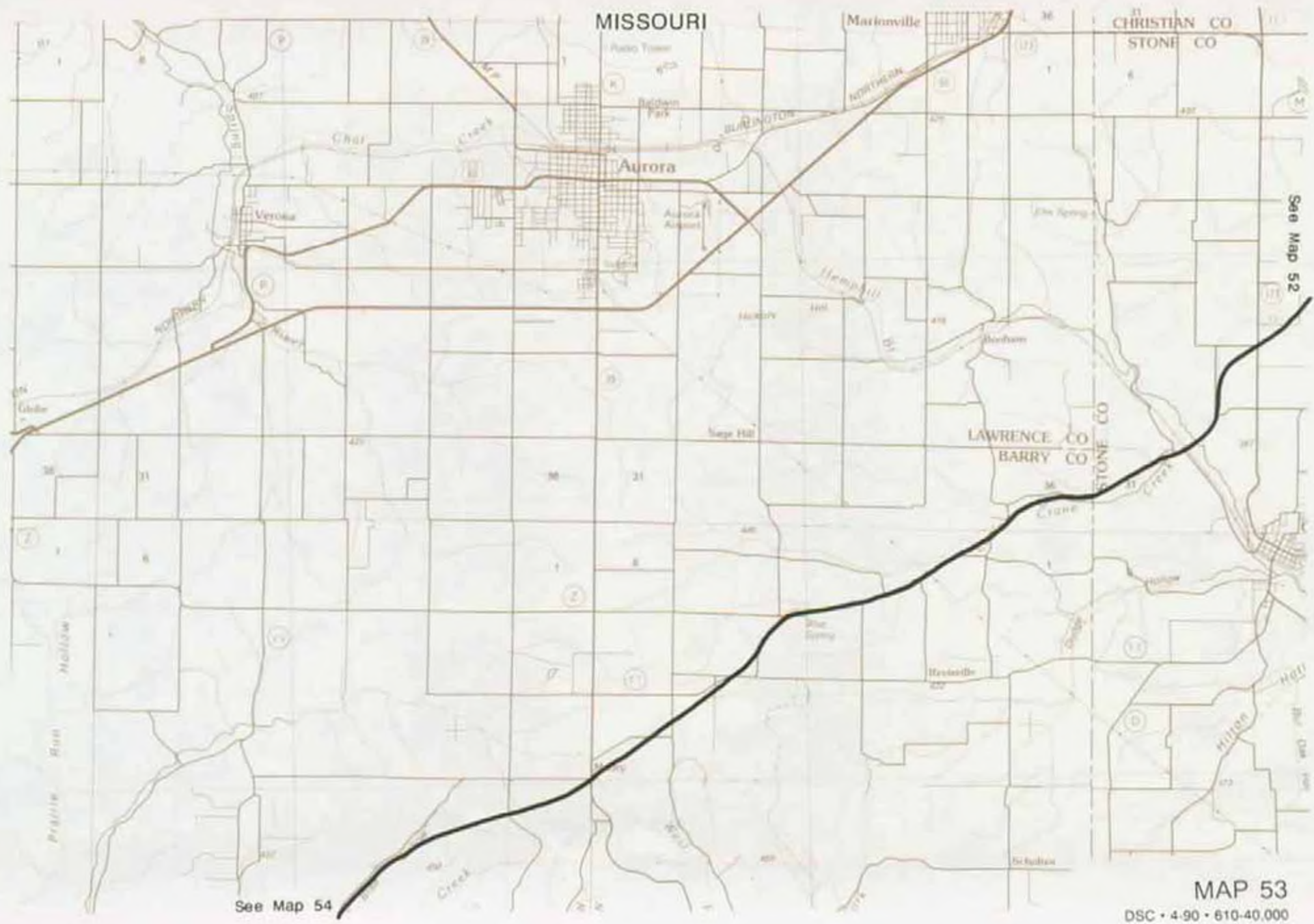
See Map 51

See Map 53

MAP 52

DSC • 4-90 • 610-40,000

MISSOURI

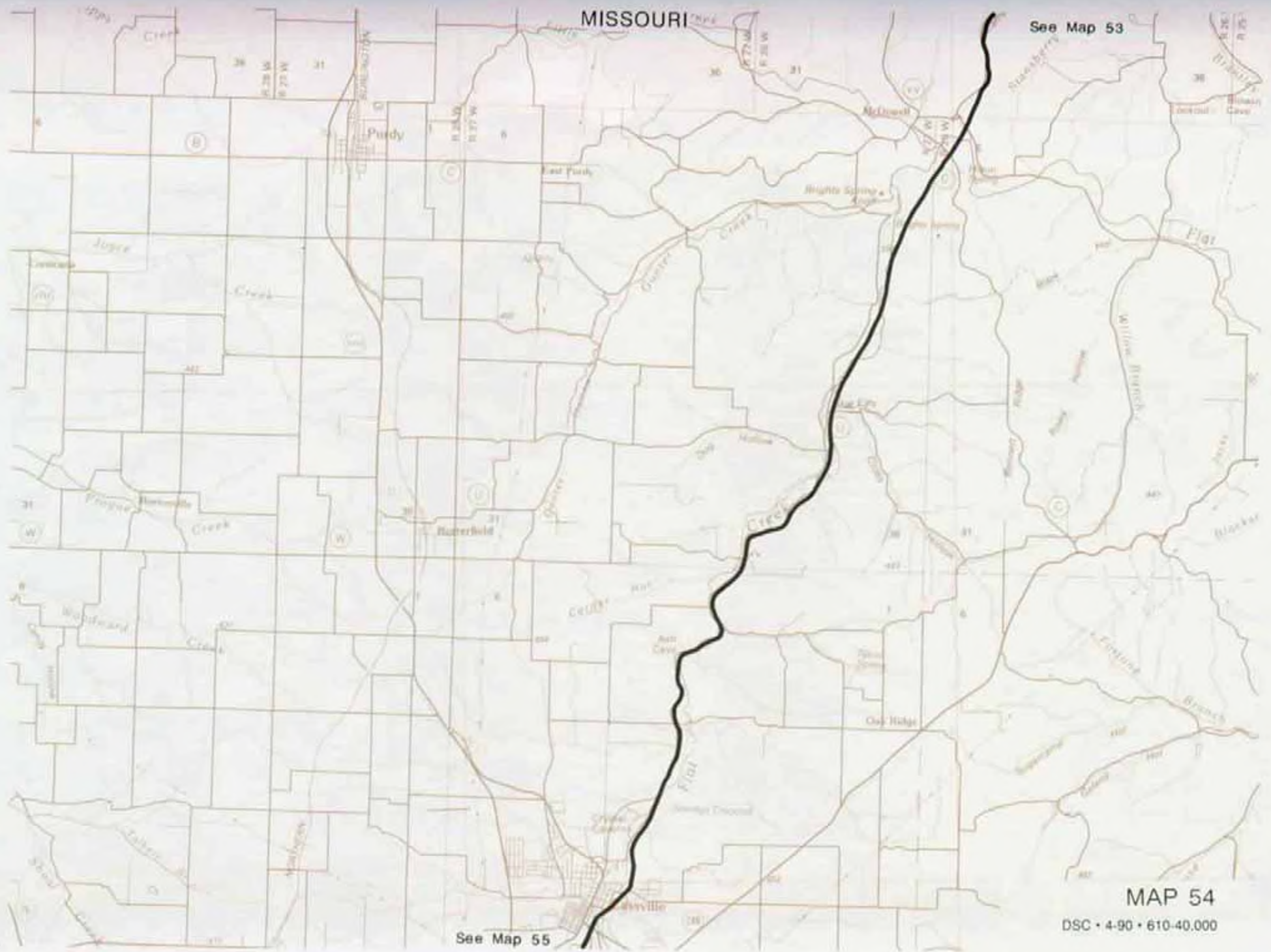


See Map 52

See Map 54

MAP 53

DSC • 4-90 • 610-40,000



MISSOURI



MAP 56
DSC • 4-90 • 610-40,000

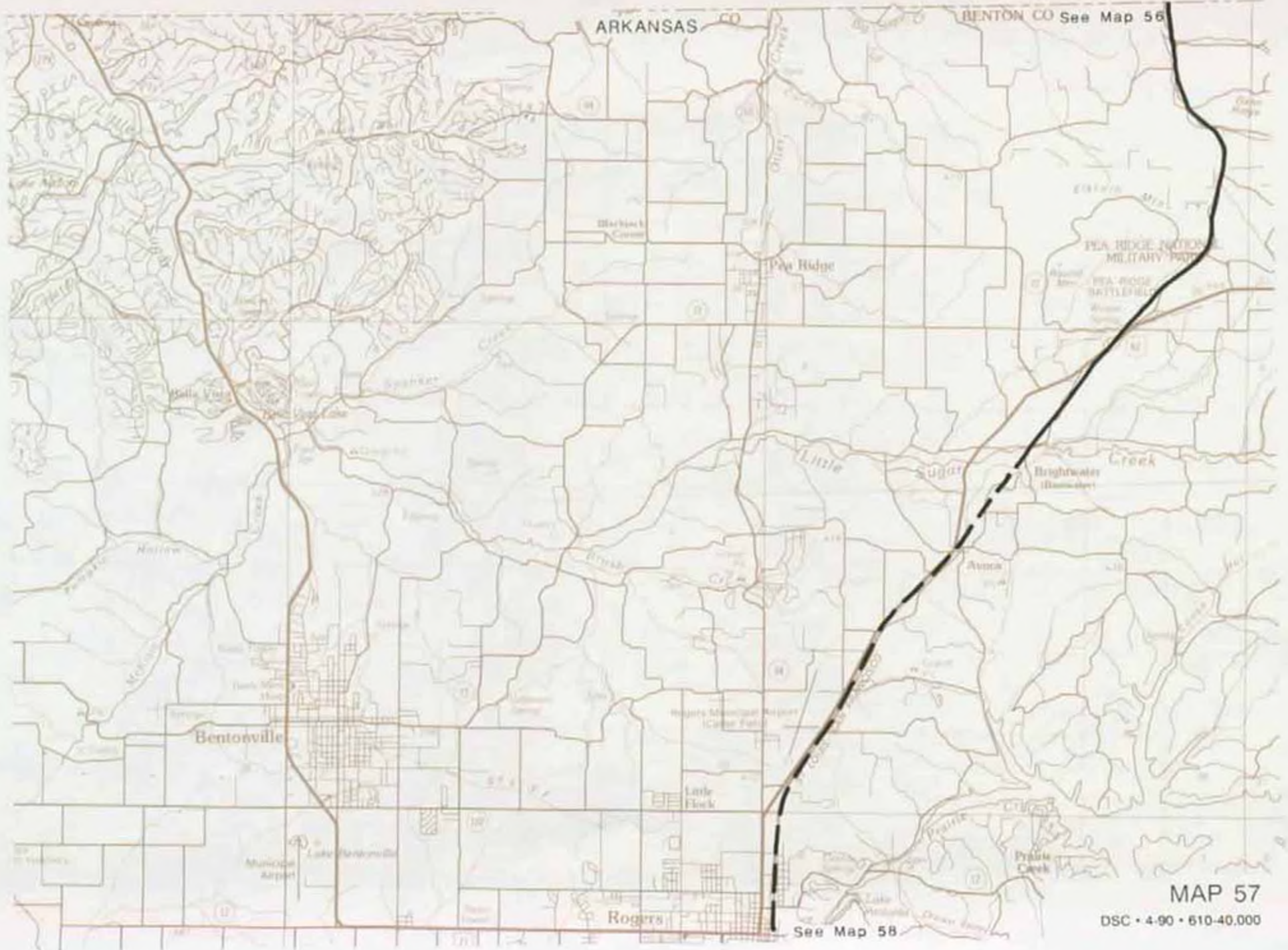
See Map 57

See Map 55

See Map 57

ARKANSAS

BENTON CO See Map 56



MAP 57

DSC • 4-90 • 610-40,000

See Map 58

ARKANSAS

See Map 57



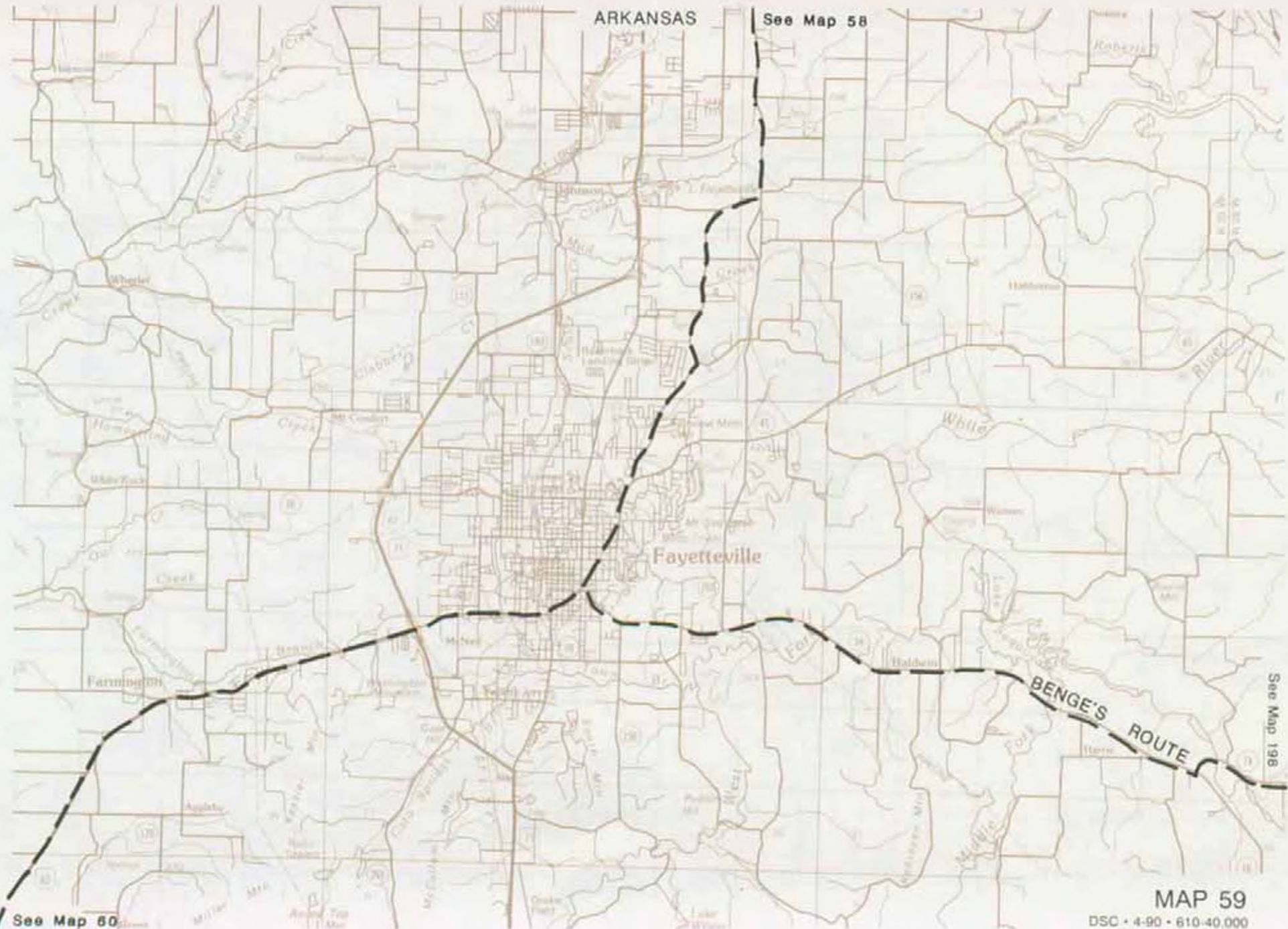
MAP 58

DSC • 4-90 • 610-40,000

See Map 59

ARKANSAS

See Map 58



See Map 60

See Map 198

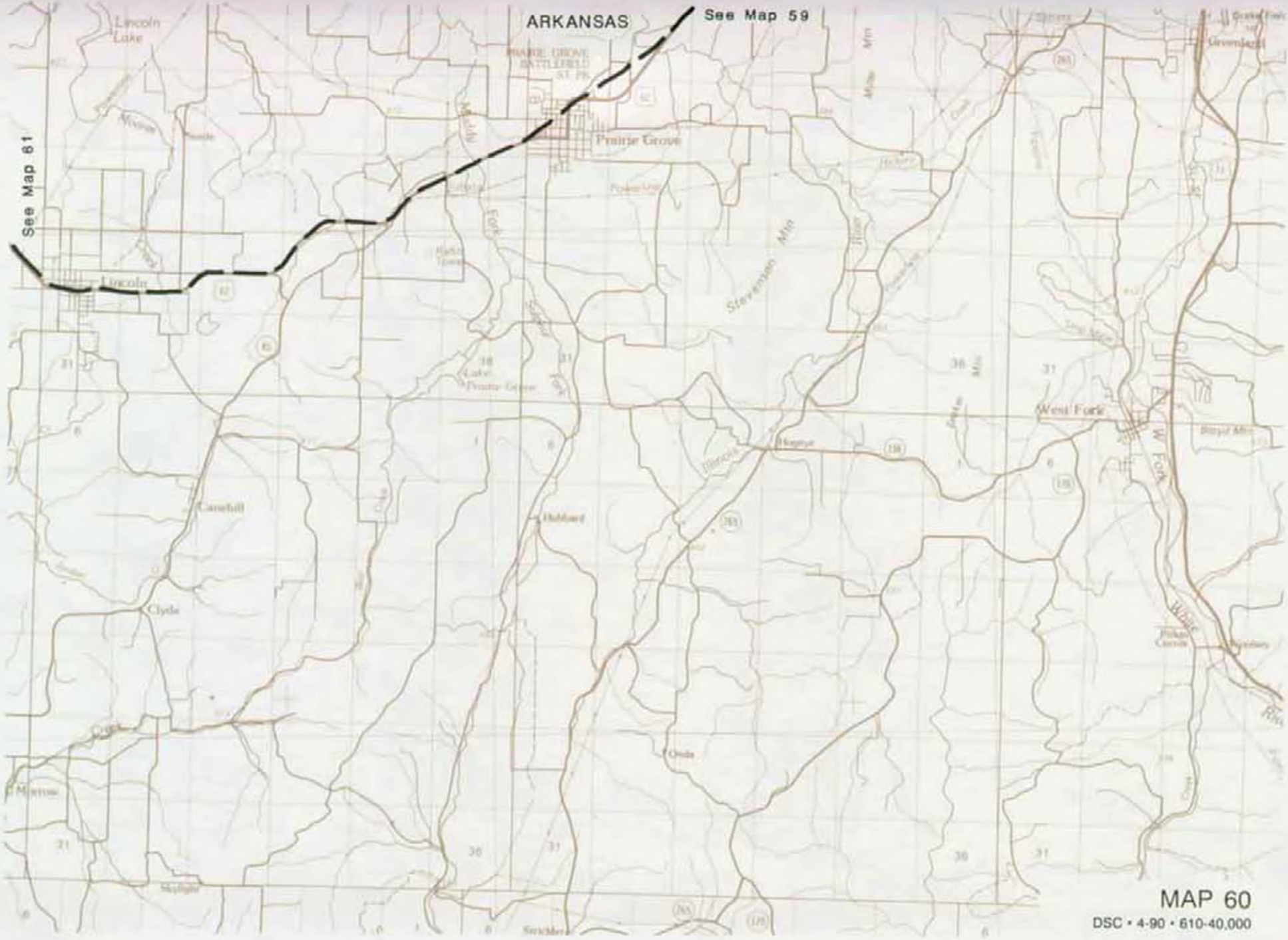
MAP 59

DSC • 4-90 • 610-40,000

ARKANSAS

See Map 59

See Map 61

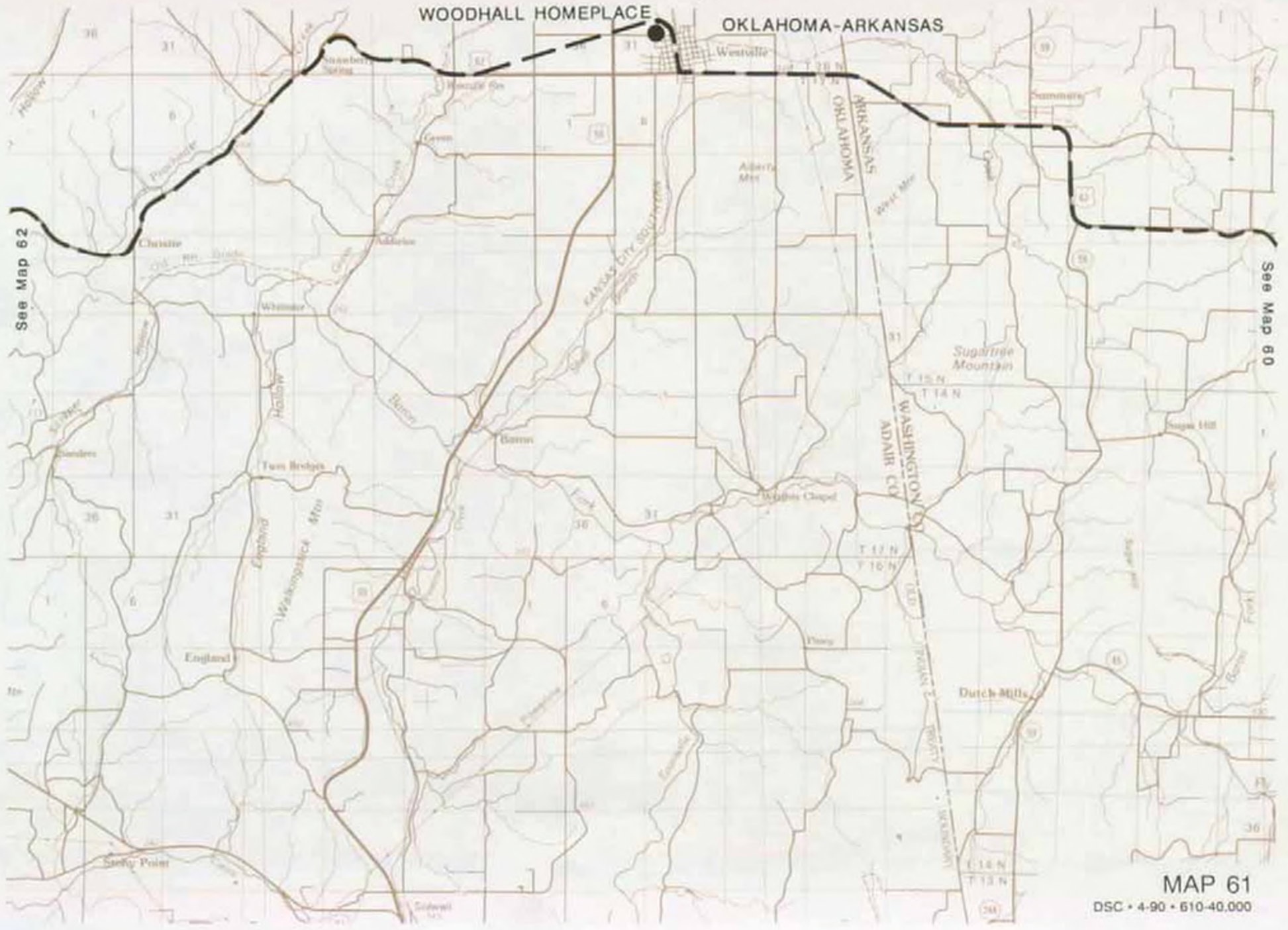


MAP 60

DSC • 4-90 • 610-40,000

WOODHALL HOMEPLACE

OKLAHOMA-ARKANSAS



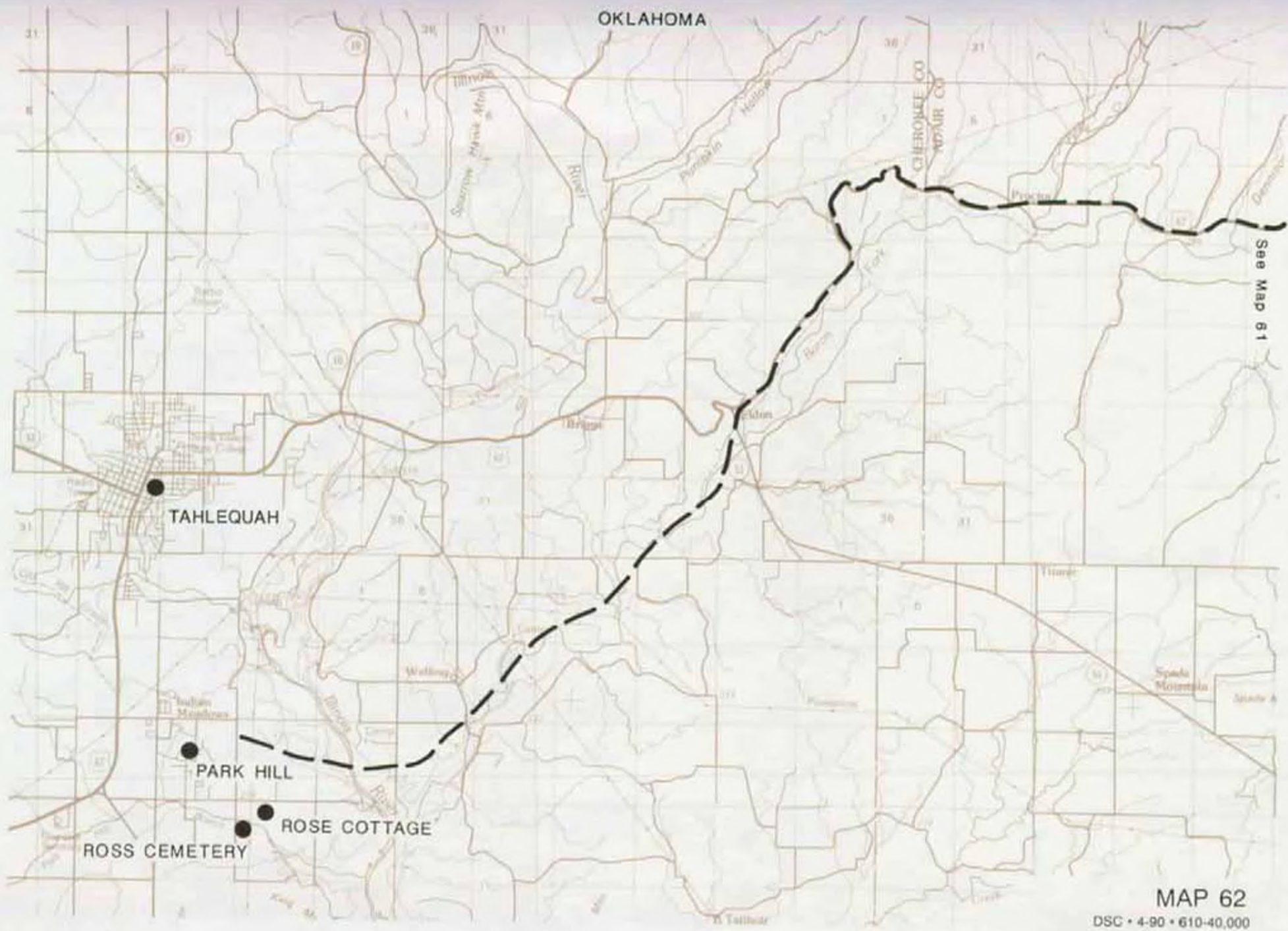
See Map 62

See Map 60

MAP 61

DSC • 4-90 • 610-40.000

OKLAHOMA



TAHLEQUAH

PARK HILL

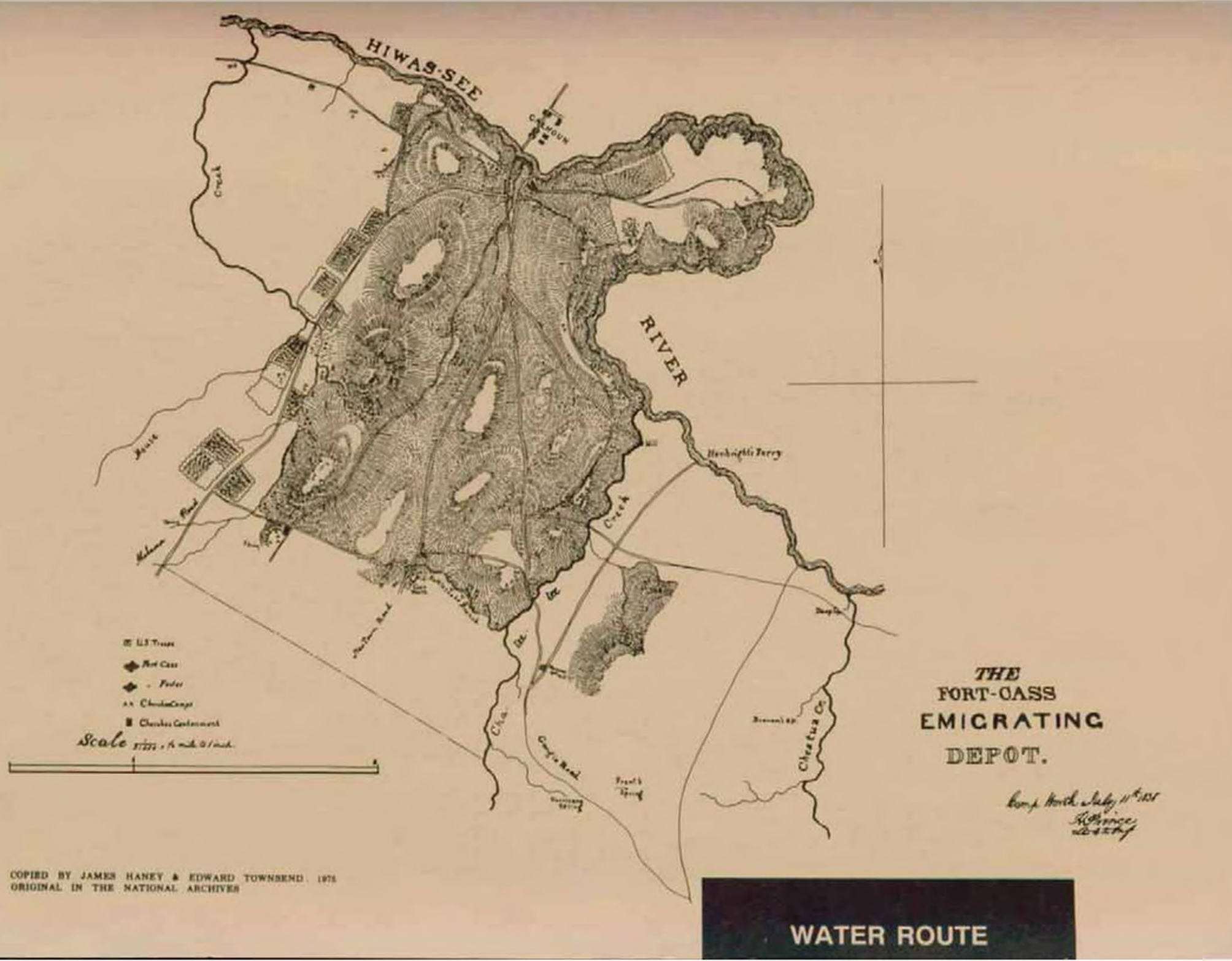
ROSE COTTAGE

ROSS CEMETERY

See Map 61

MAP 62

DSC • 4-90 • 610-40,000

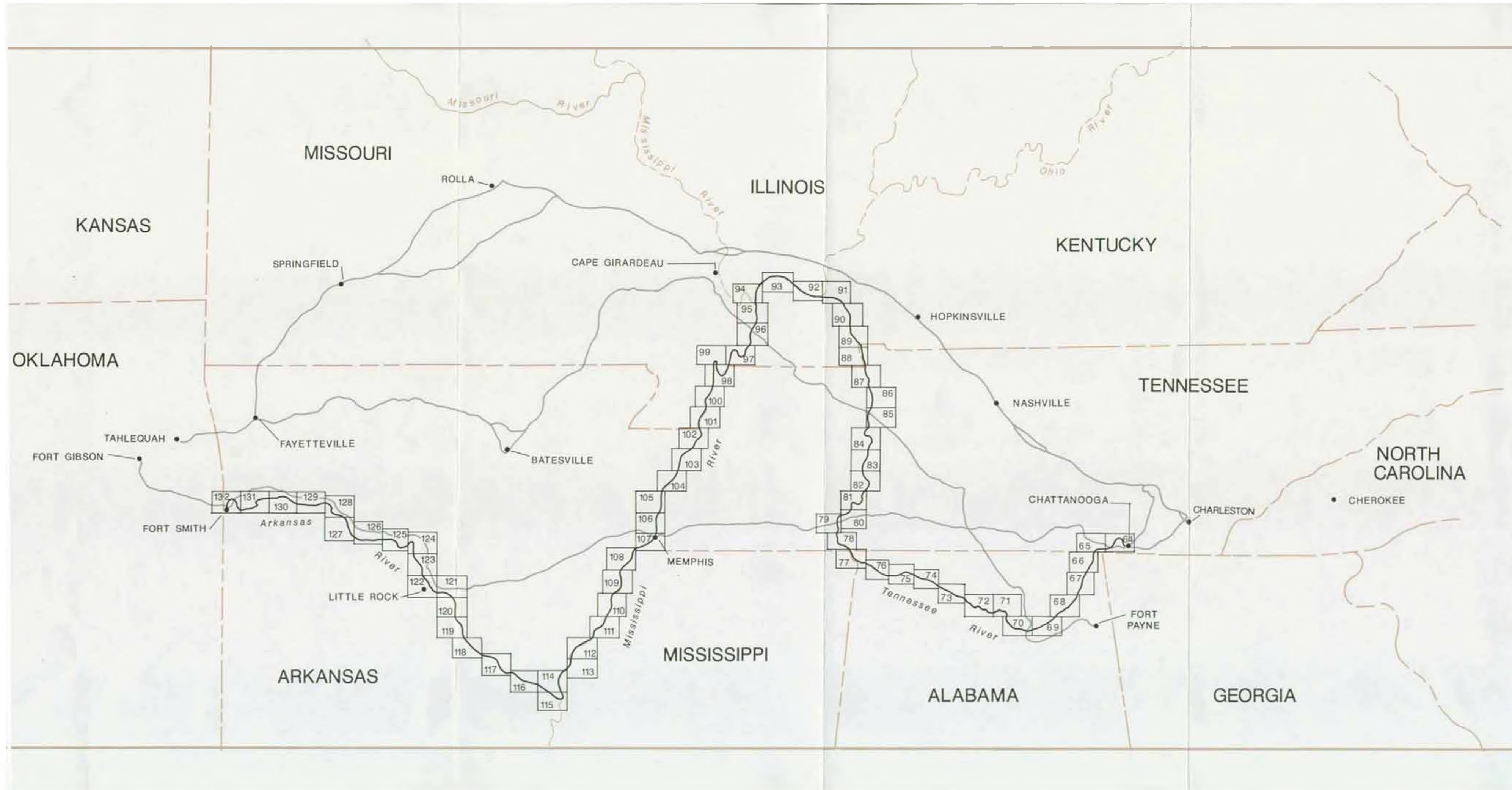


**THE
FORT-CASS
EMIGRATING
DEPOT.**

*Camp North July 11/1861
R. Prince*

COPIED BY JAMES HANEY & EDWARD TOWNSEND, 1975
ORIGINAL IN THE NATIONAL ARCHIVES

WATER ROUTE



— WATER ROUTE
 — OTHER ROUTES



MAP 63
 KEY INDEX
 WATER ROUTE
TRAIL OF TEARS
 NATIONAL HISTORIC TRAIL
 UNITED STATES DEPARTMENT OF THE INTERIOR
 NATIONAL PARK SERVICE
 670-40000 DSC OCT 90

TENNESSEE

WALDEN

PRENTICE COOPER STATE FOREST

PRENTICE COOPER STATE FOREST

CHATTANOOGA

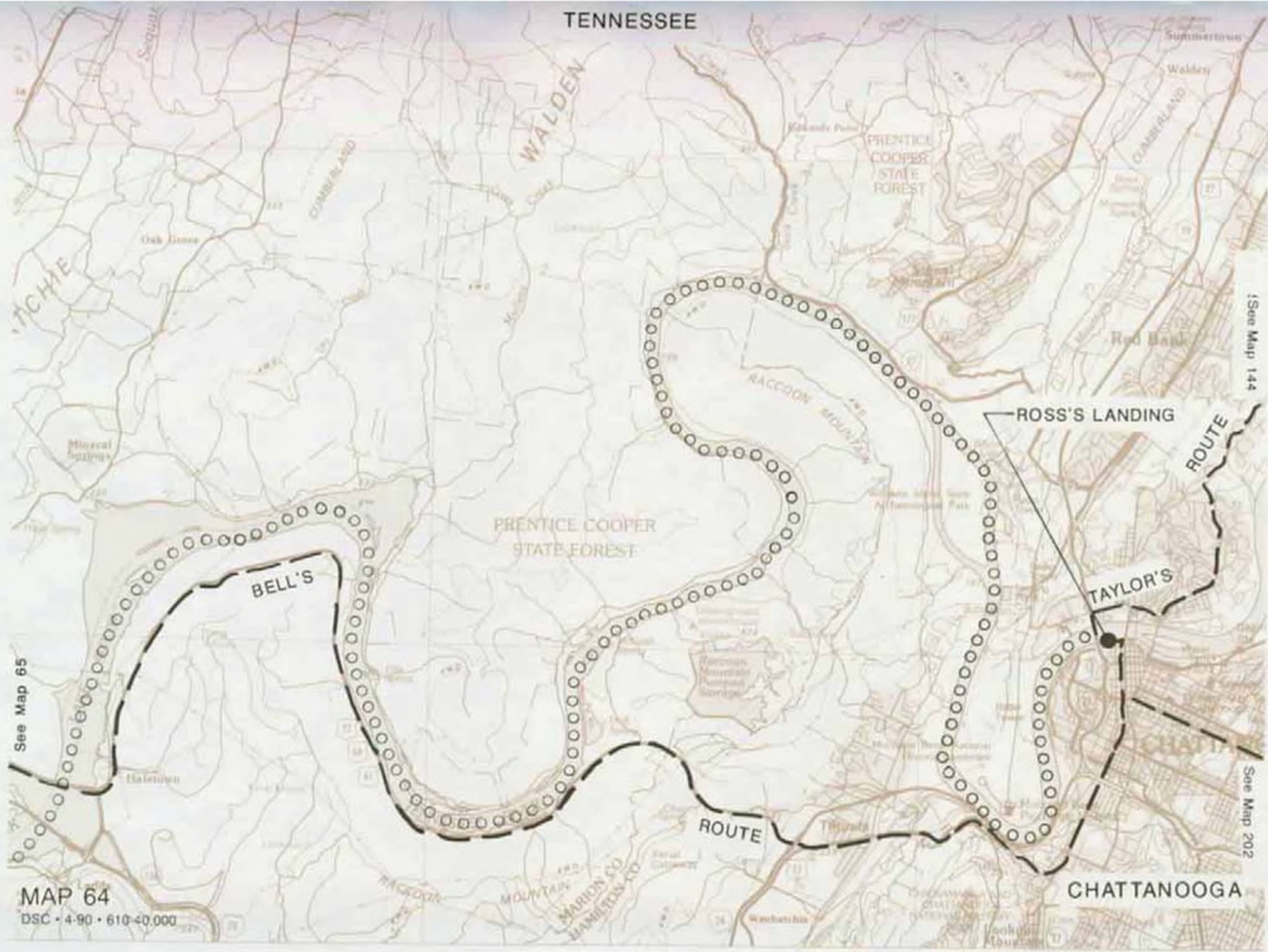
See Map 65

See Map 144

See Map 202

MAP 64

DSC • 4-90 • 610-40,000



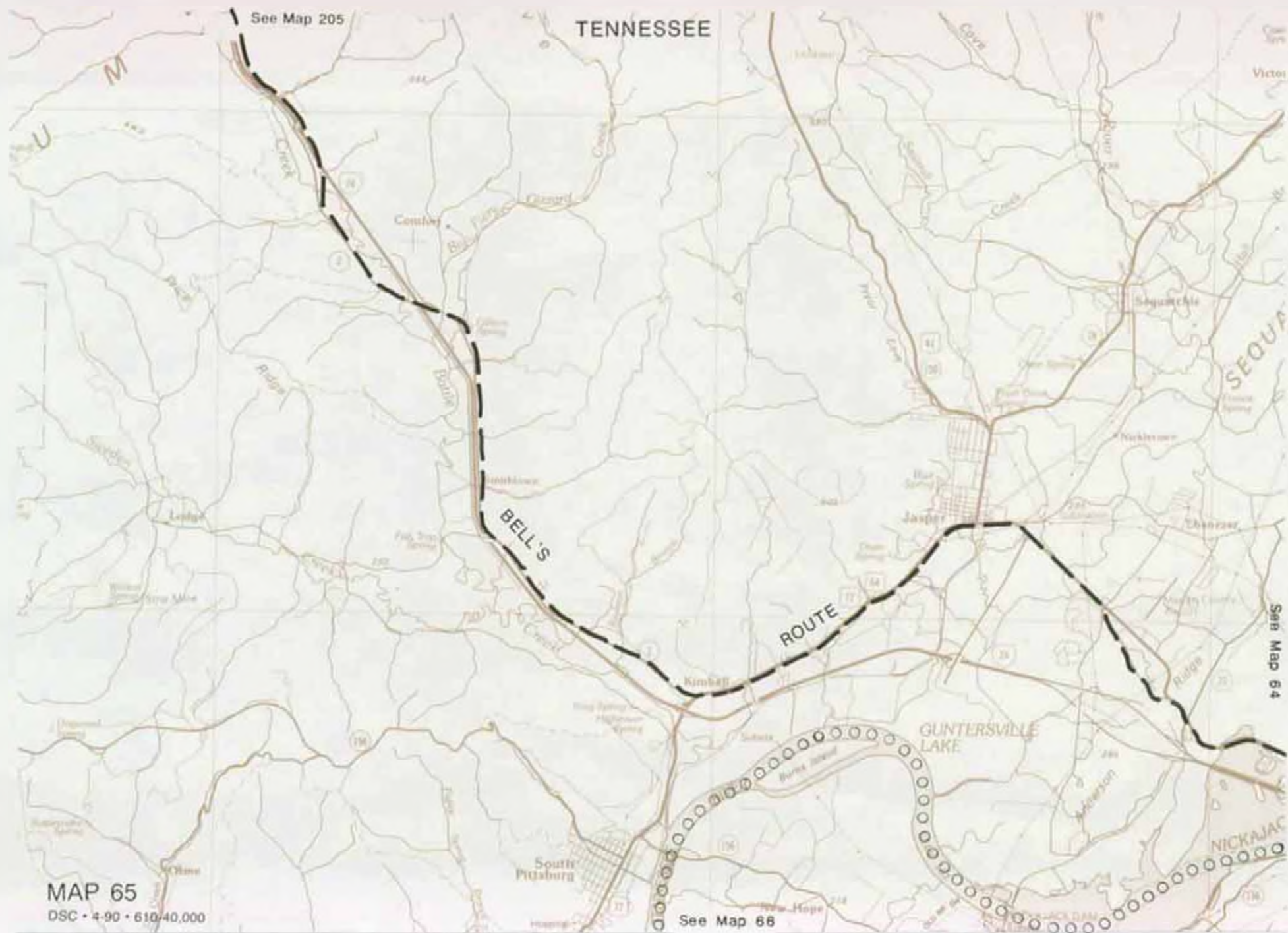
BELL'S

ROSS'S LANDING

TAYLOR'S

ROUTE

ROUTE



See Map 205

TENNESSEE

SEQUA

See Map 64

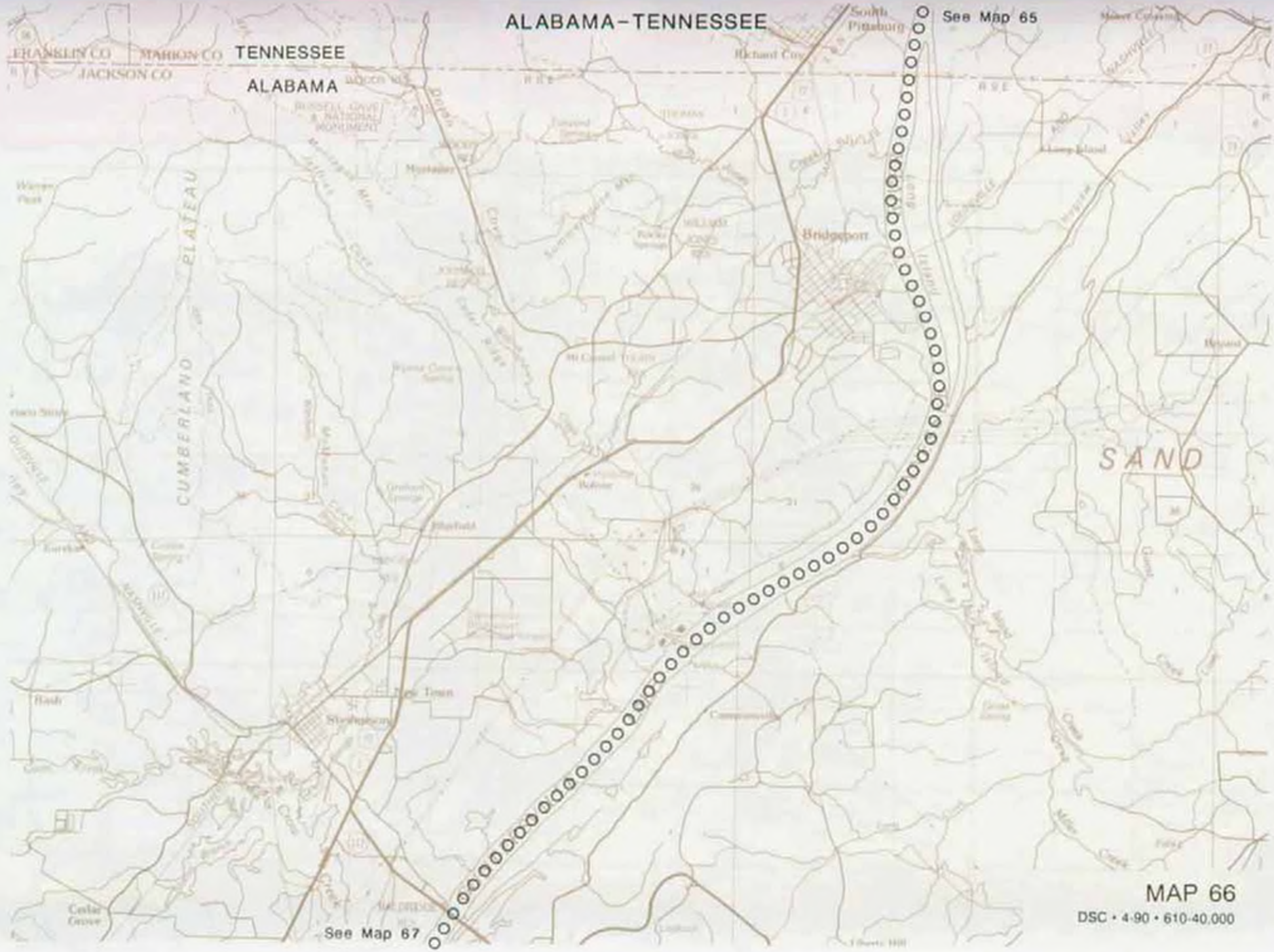
MAP 65
DSC • 4-90 • 610/40,000

See Map 66

ALABAMA-TENNESSEE

See Map 65

FRANKLIN CO. MADISON CO. TENNESSEE
JACKSON CO. ALABAMA



SAND

MAP 66

DSC • 4-90 • 610-40,000

See Map 67

ALABAMA

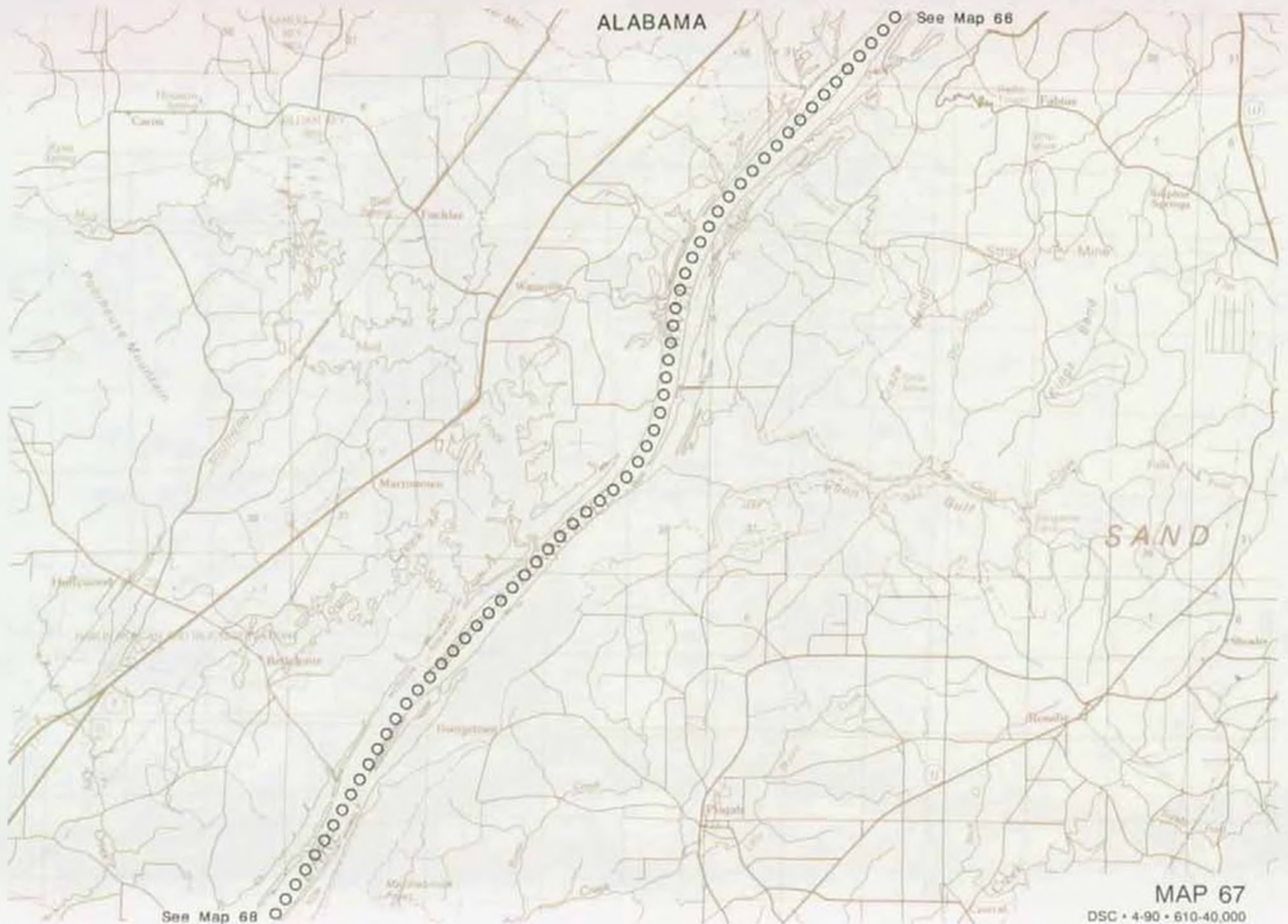
See Map 66

SAND

See Map 68

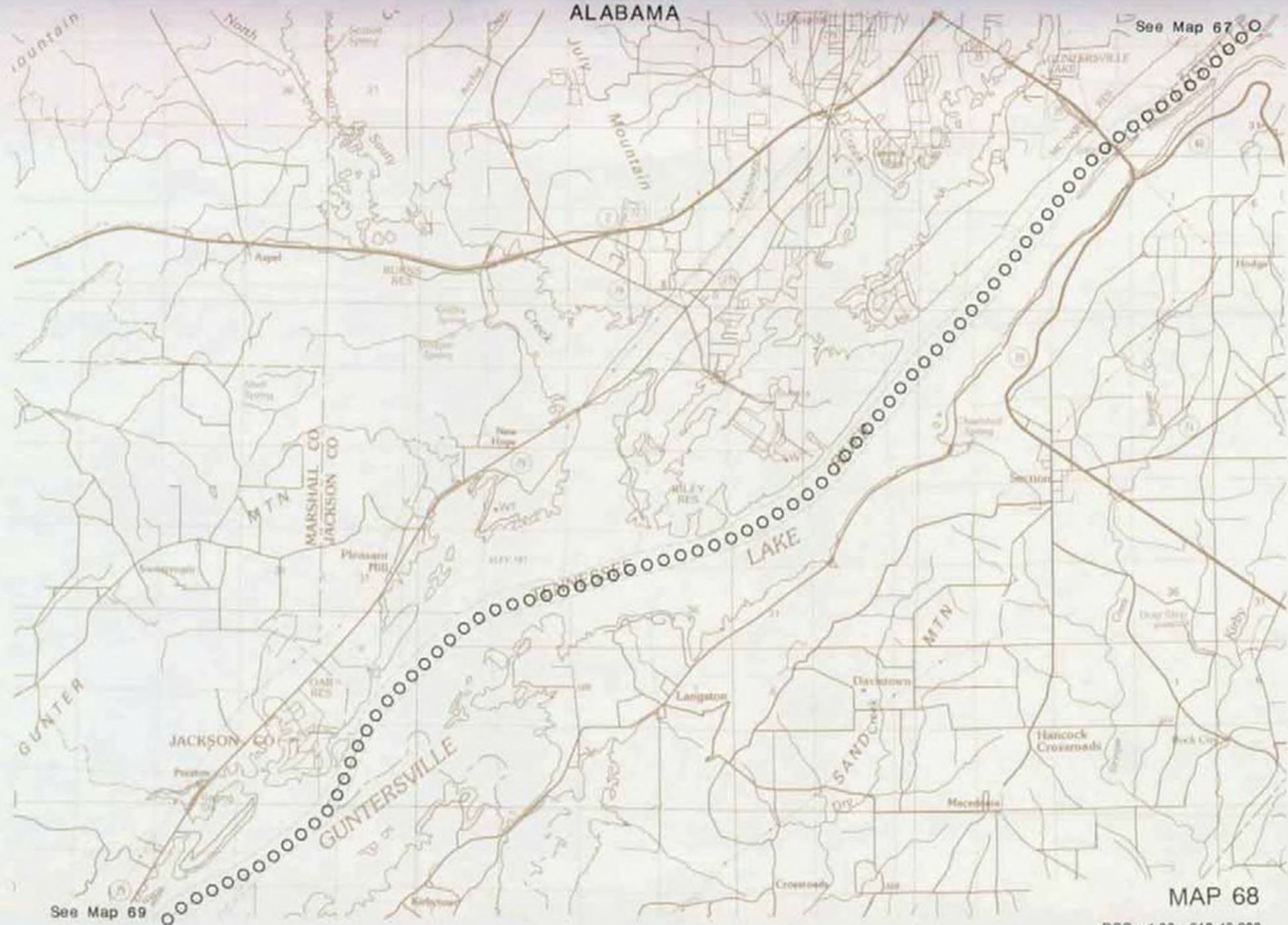
MAP 67

DSC • 4-90 • 610-40,000



ALABAMA

See Map 67



See Map 69

MAP 68

DSC • 4-90 • 610-40,000

ALABAMA

GUNTERVILLE LAKE

JACKSON CO

MARSHALL CO

DE KALB CO

MOUNTAIN

BENGE'S ROUTE

See Map 68

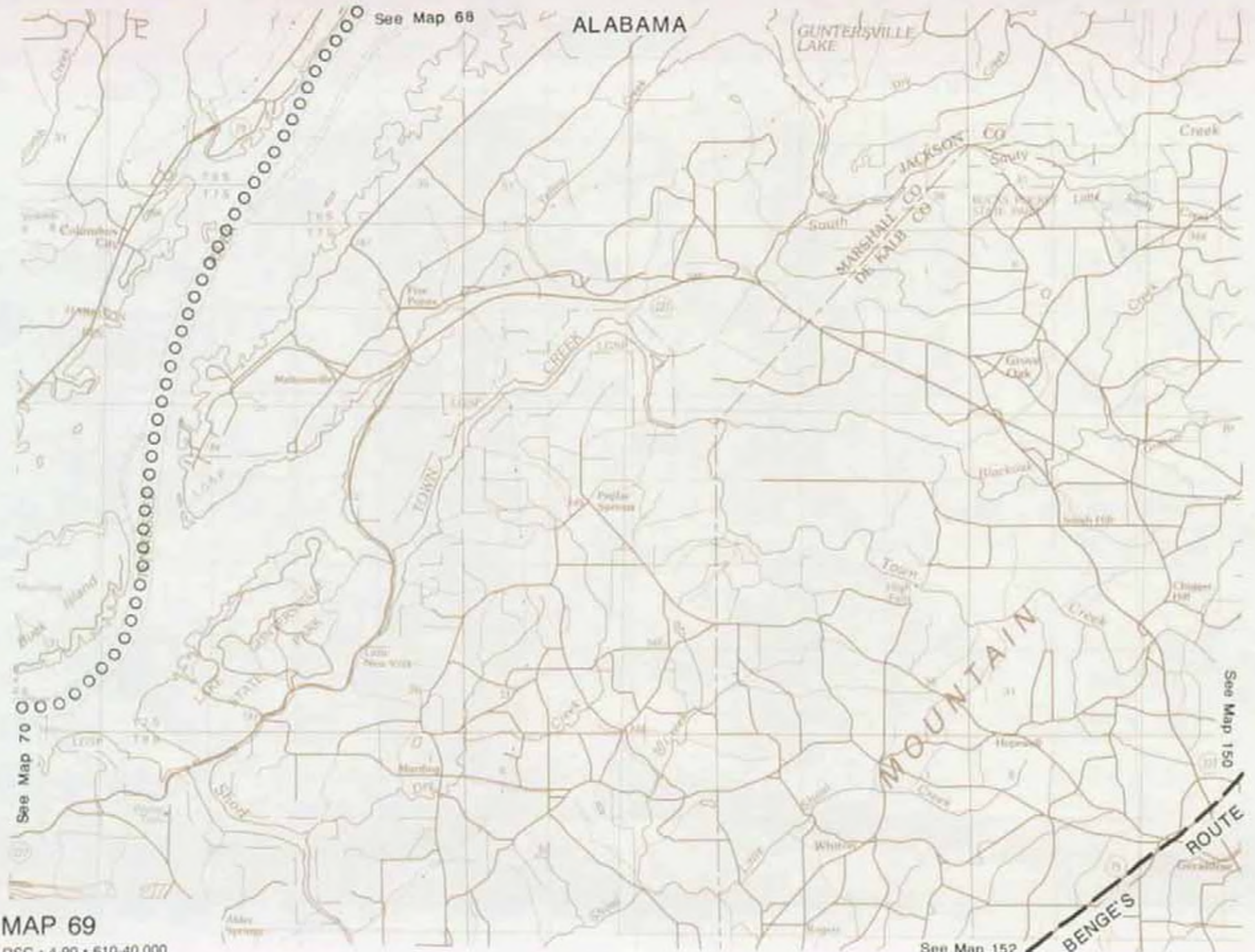
See Map 70

See Map 150

See Map 152

MAP 69

DSC • 4-90 • 610-40,000



ALABAMA

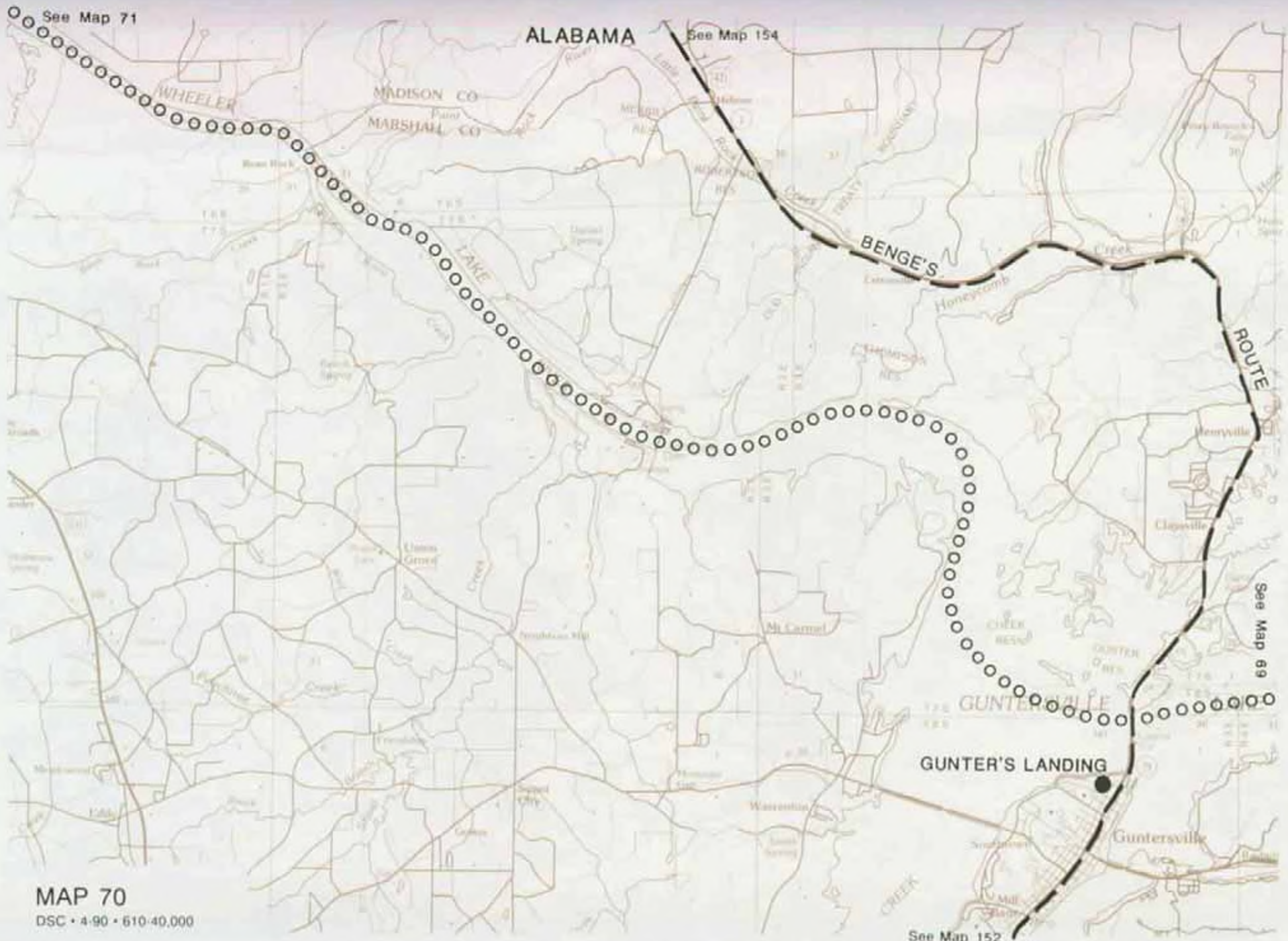
See Map 71

See Map 154

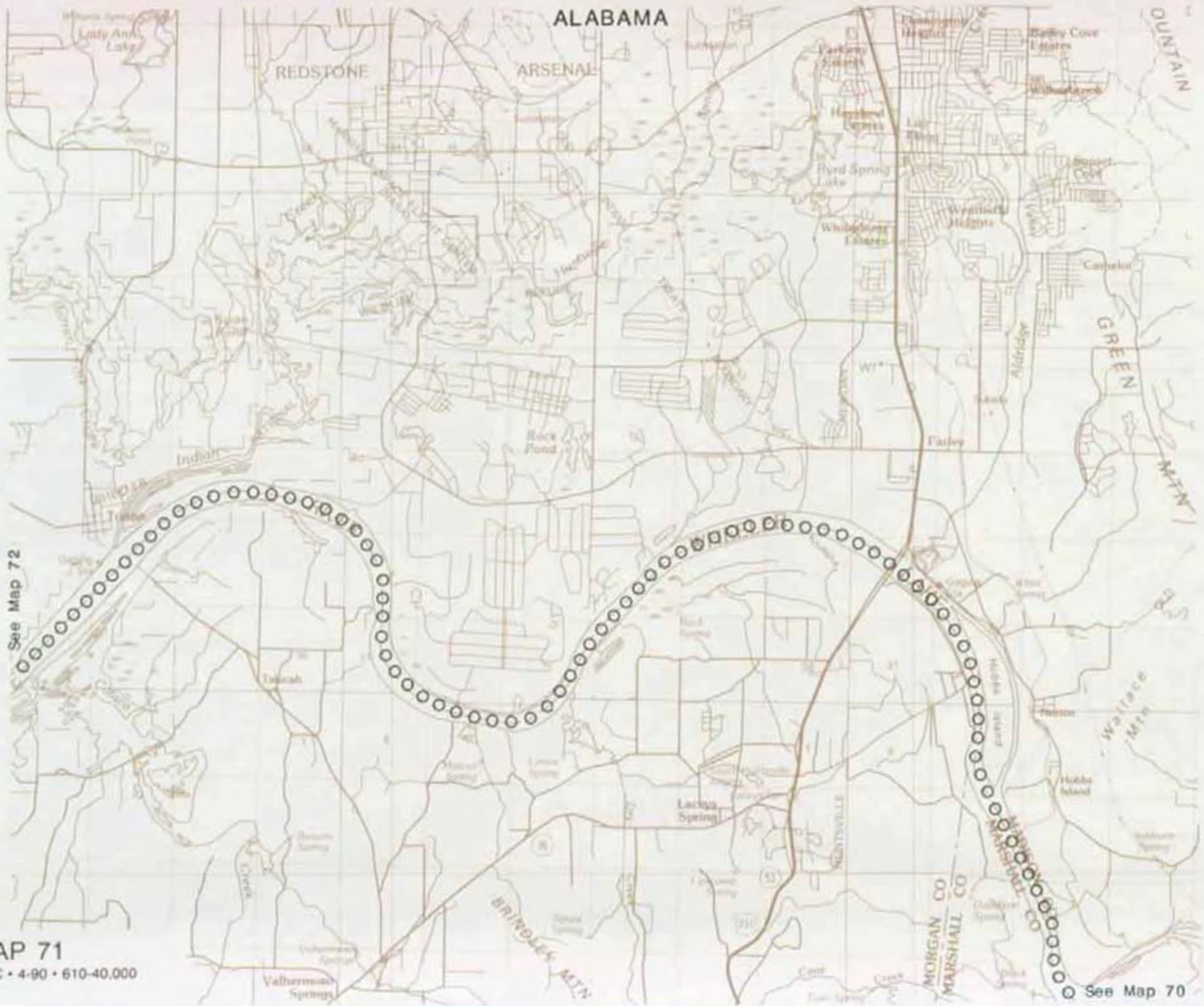
See Map 89

See Map 152

MAP 70
DSC • 4-90 • 610-40,000



ALABAMA



See Map 72

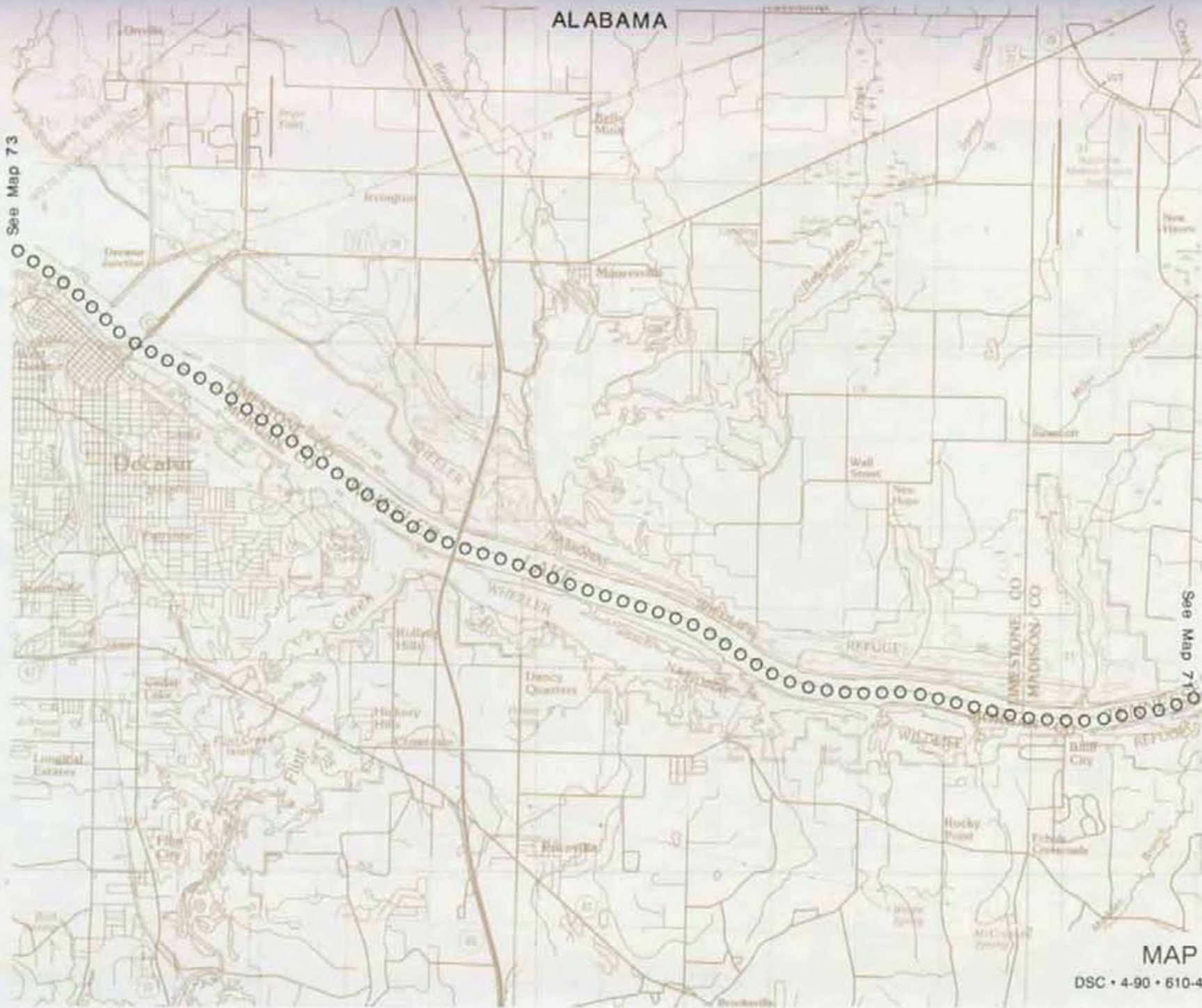
MAP 71
DSC • 4-90 • 610-40,000

See Map 70

ALABAMA

See Map 73

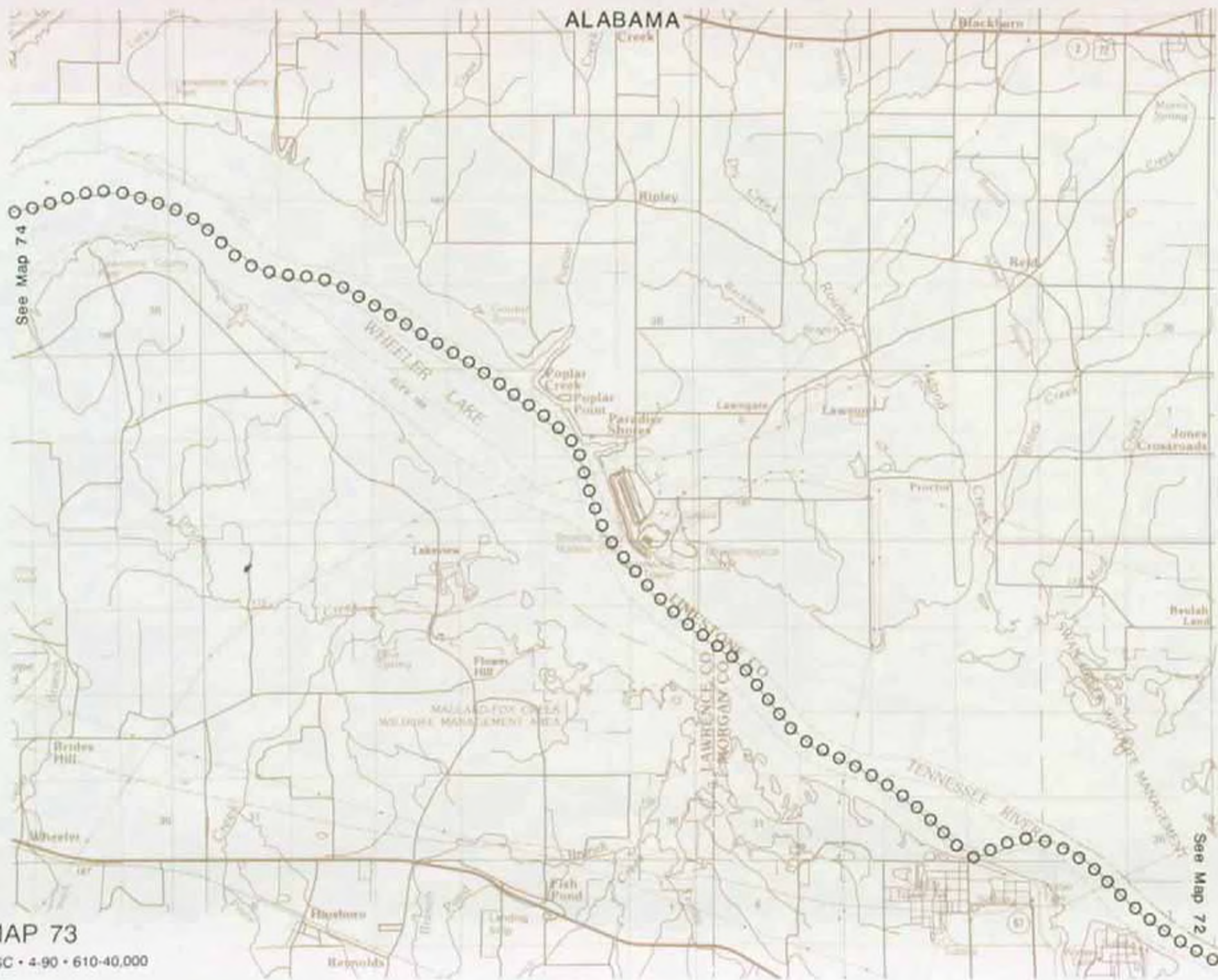
See Map 71



MAP 72

DSC • 4-90 • 610-40,000

ALABAMA



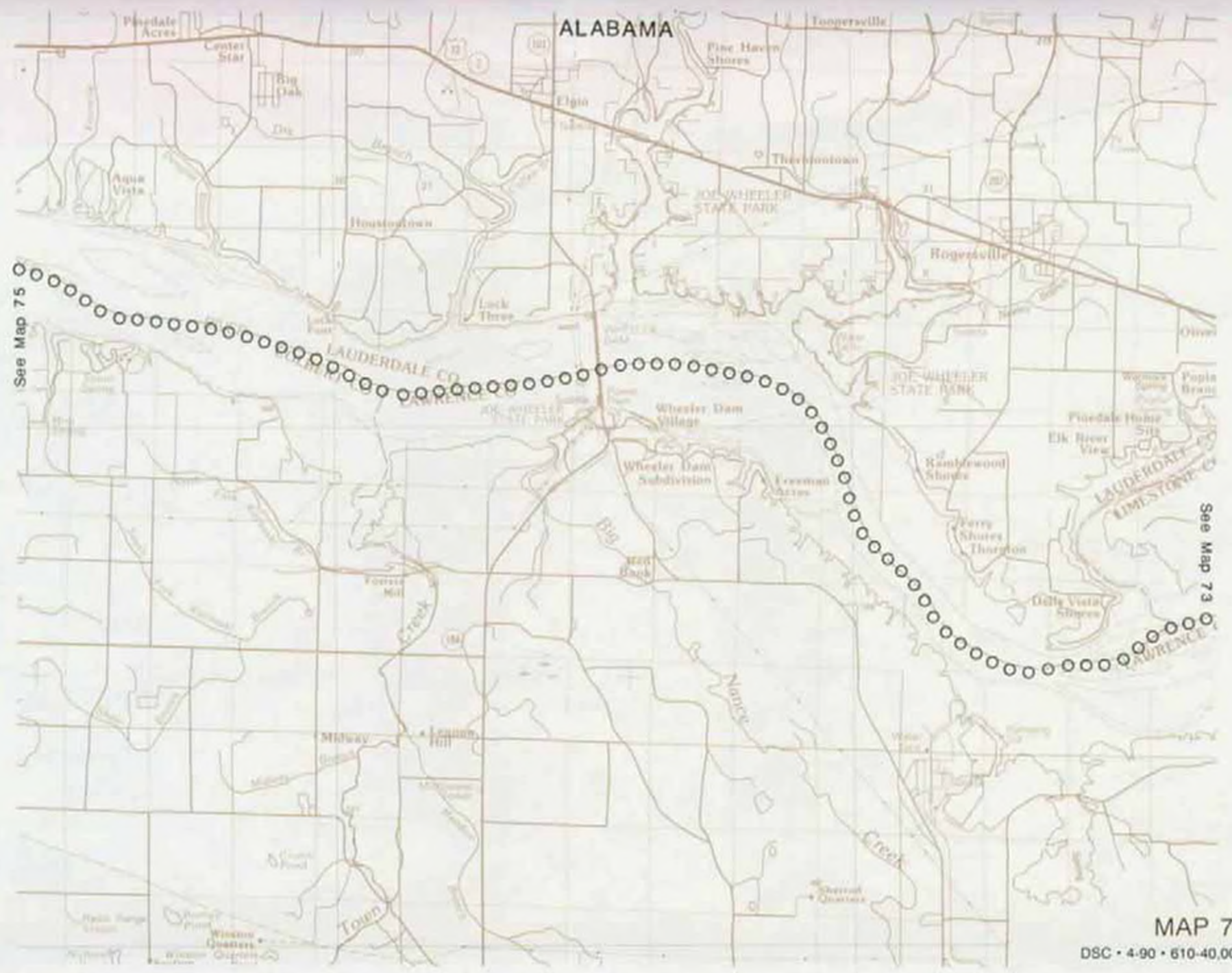
See Map 74

See Map 72

MAP 73

DSC • 4-90 • 610-40,000

ALABAMA



See Map 75

See Map 73

MAP 74

DSC • 4-90 • 610-40,000

ALABAMA



● TUSCUMBIA LANDING

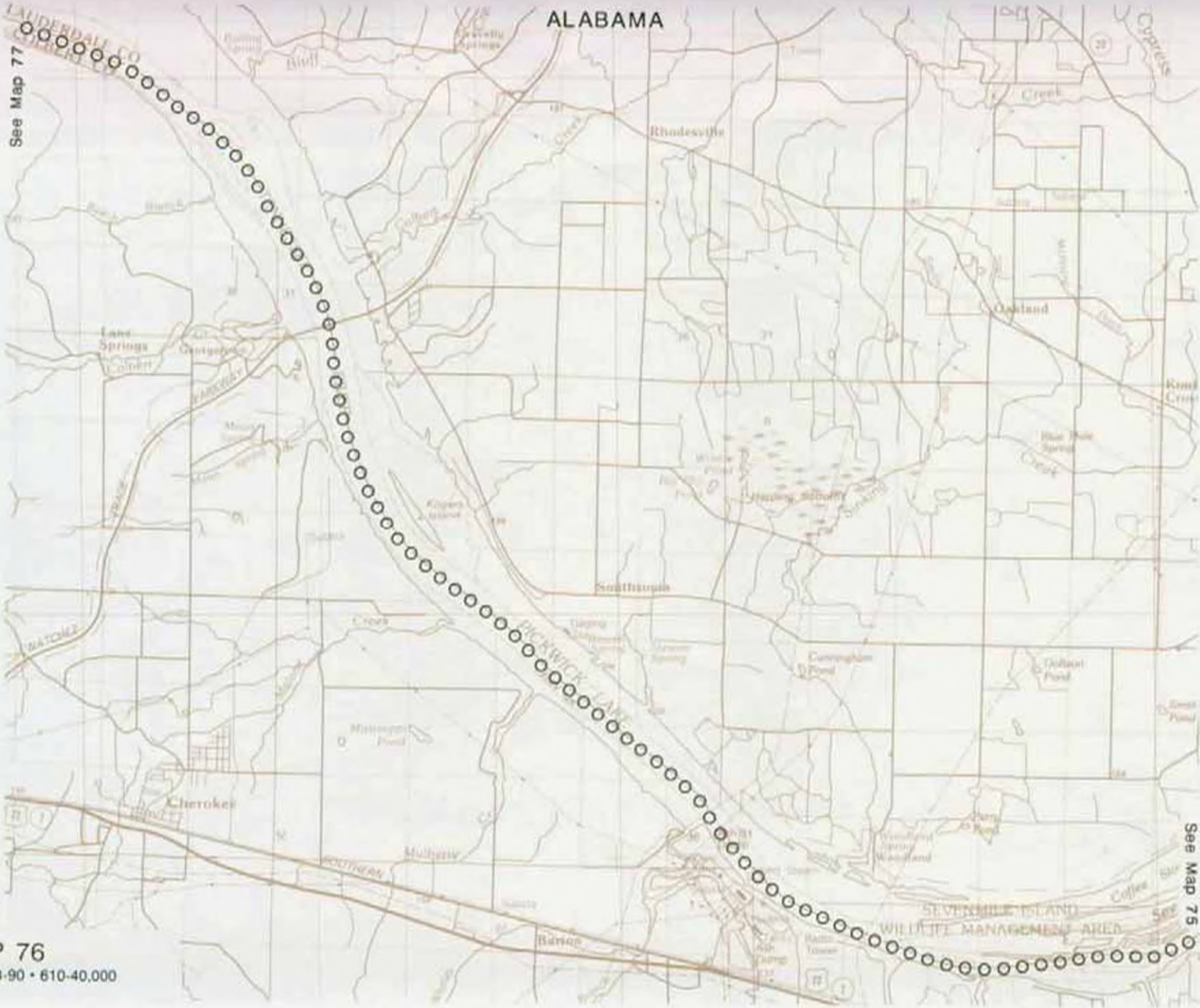
See Map 74

See Map 76

MAP 75

DSC • 4-90 • 610-40,000

ALABAMA



See Map 77

See Map 75

MAP 76
DSC • 4-90 • 610-40,000

See Map 78

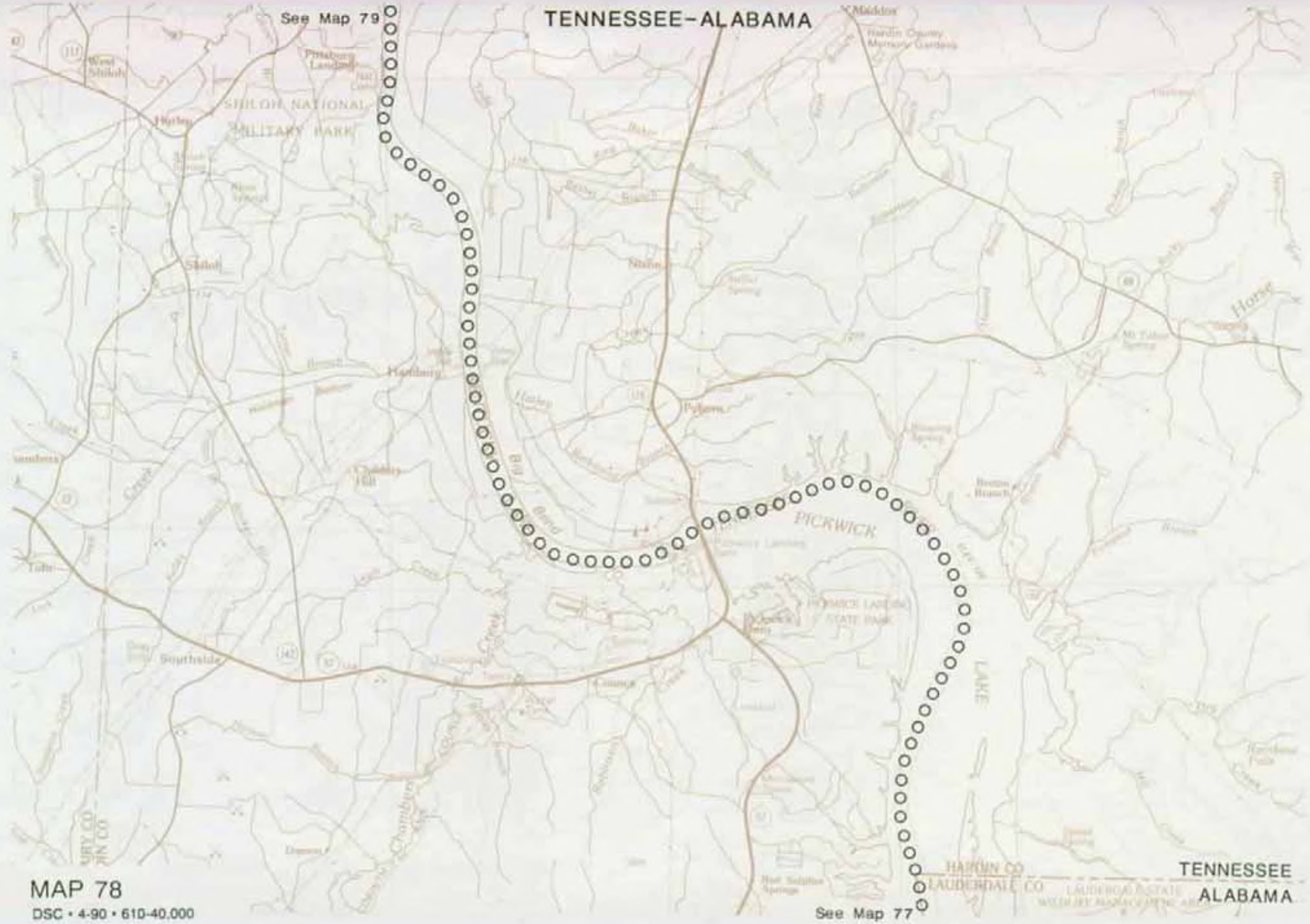
TENNESSEE-MISSISSIPPI-ALABAMA



MAP 77

DSC • 4-90 • 610-40,000

TENNESSEE-ALABAMA



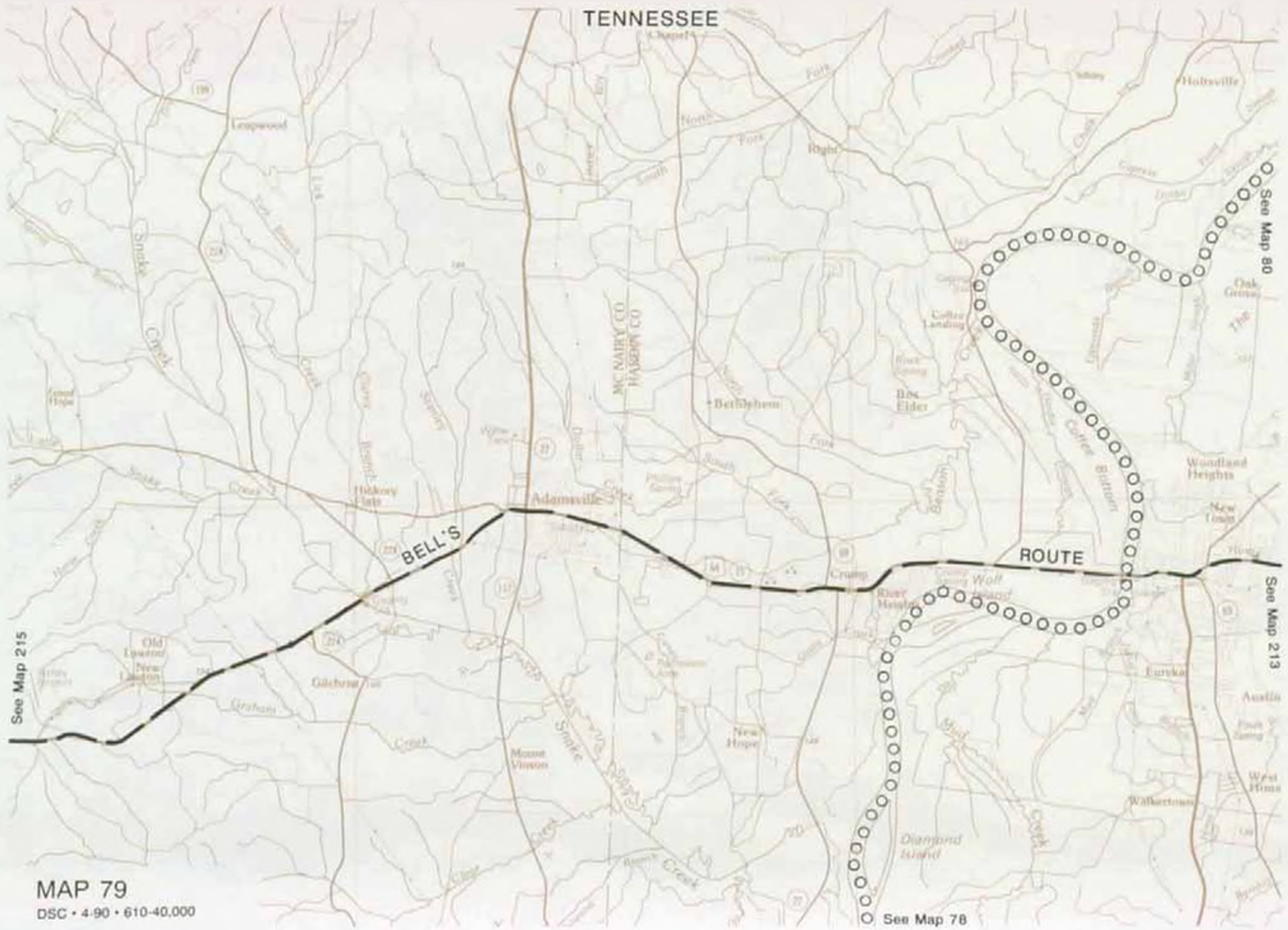
See Map 79

See Map 77

MAP 78
DSC • 4-90 • 610-40,000

TENNESSEE
ALABAMA

TENNESSEE



See Map 215

See Map 80

See Map 213

MAP 79
DSC • 4.90 • 610-40,000

See Map 78

TENNESSEE



See Map 81

See Map 79

See Map 214

See Map 212

ROUTE

BELL'S

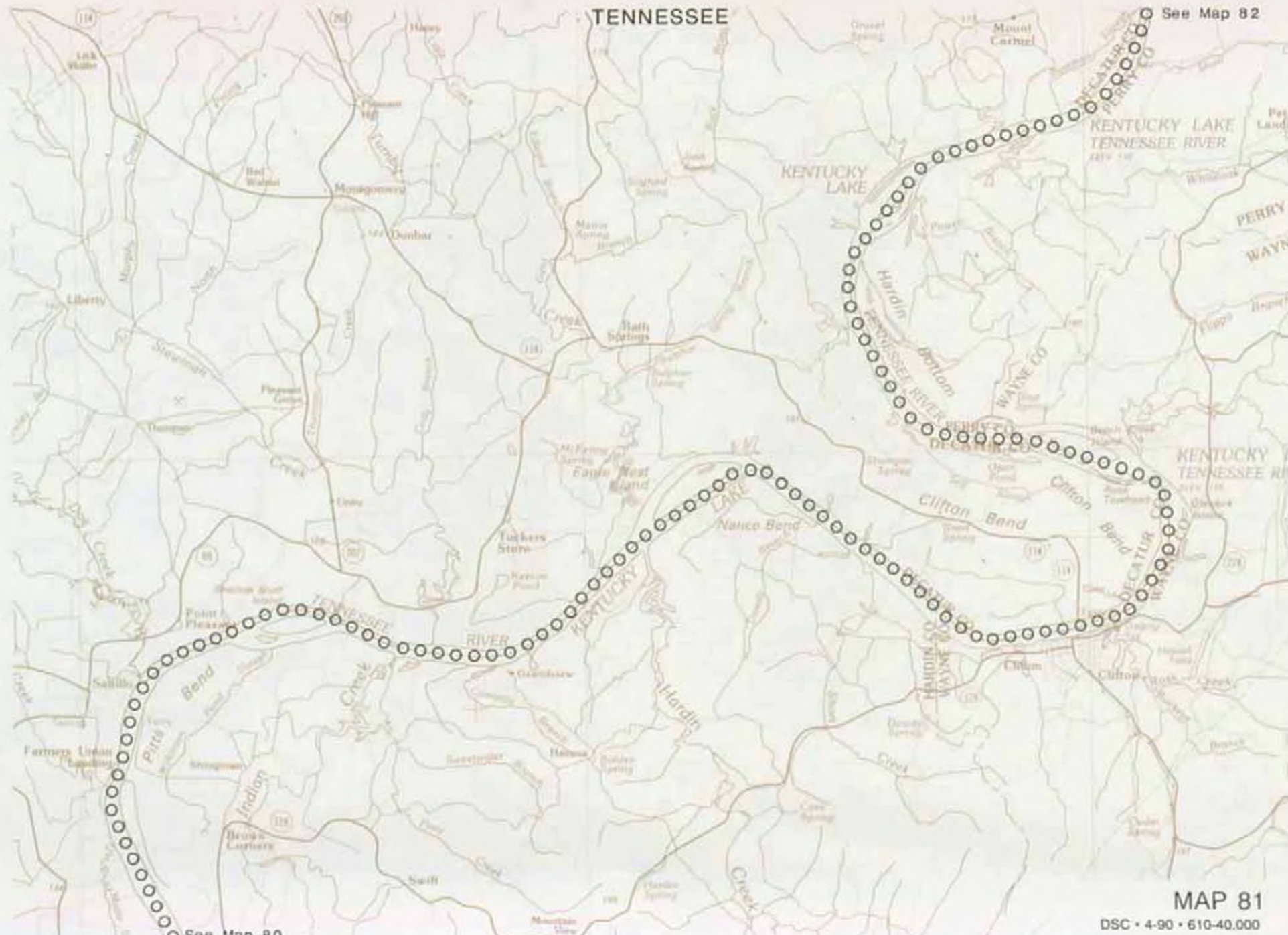
HARDIN CO
WAYNE CO

MAP 80

DSC • 4-90 • 610-40,000

TENNESSEE

See Map 82



See Map 80

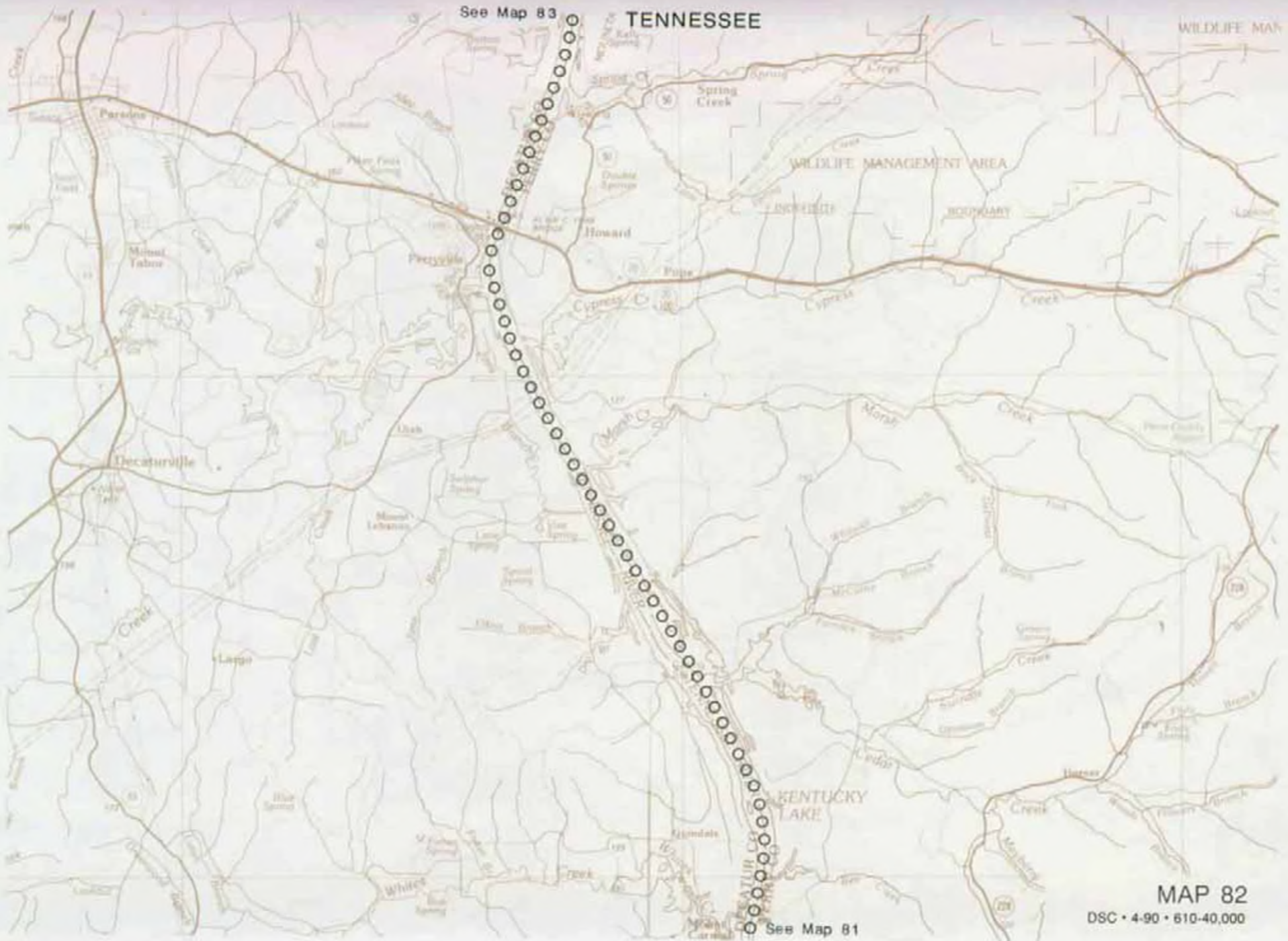
MAP 81

DSC • 4-90 • 610-40,000

TENNESSEE

WILDLIFE MAP

See Map 83



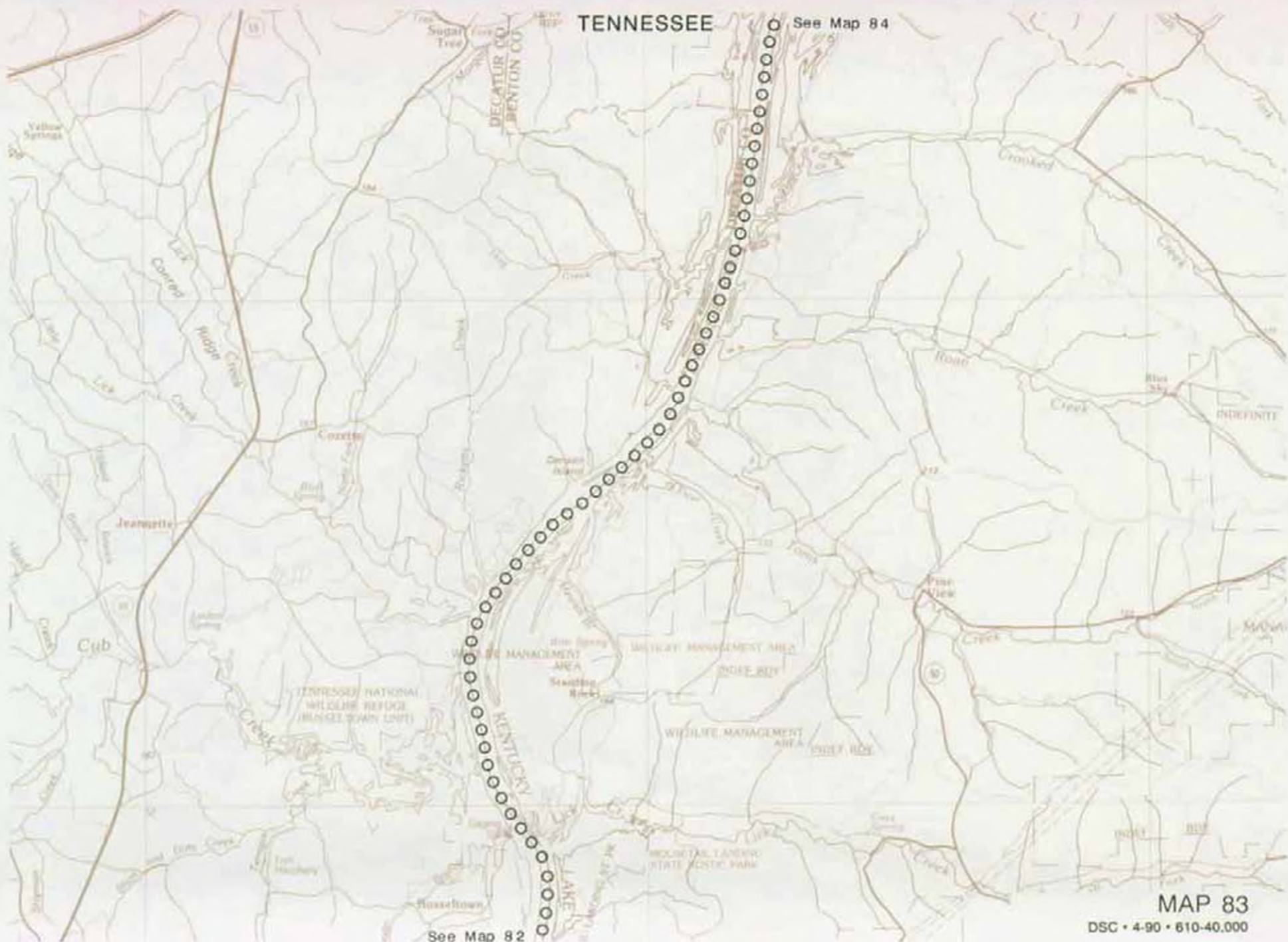
See Map 81

MAP 82

DSC • 4-90 • 610-40,000

TENNESSEE

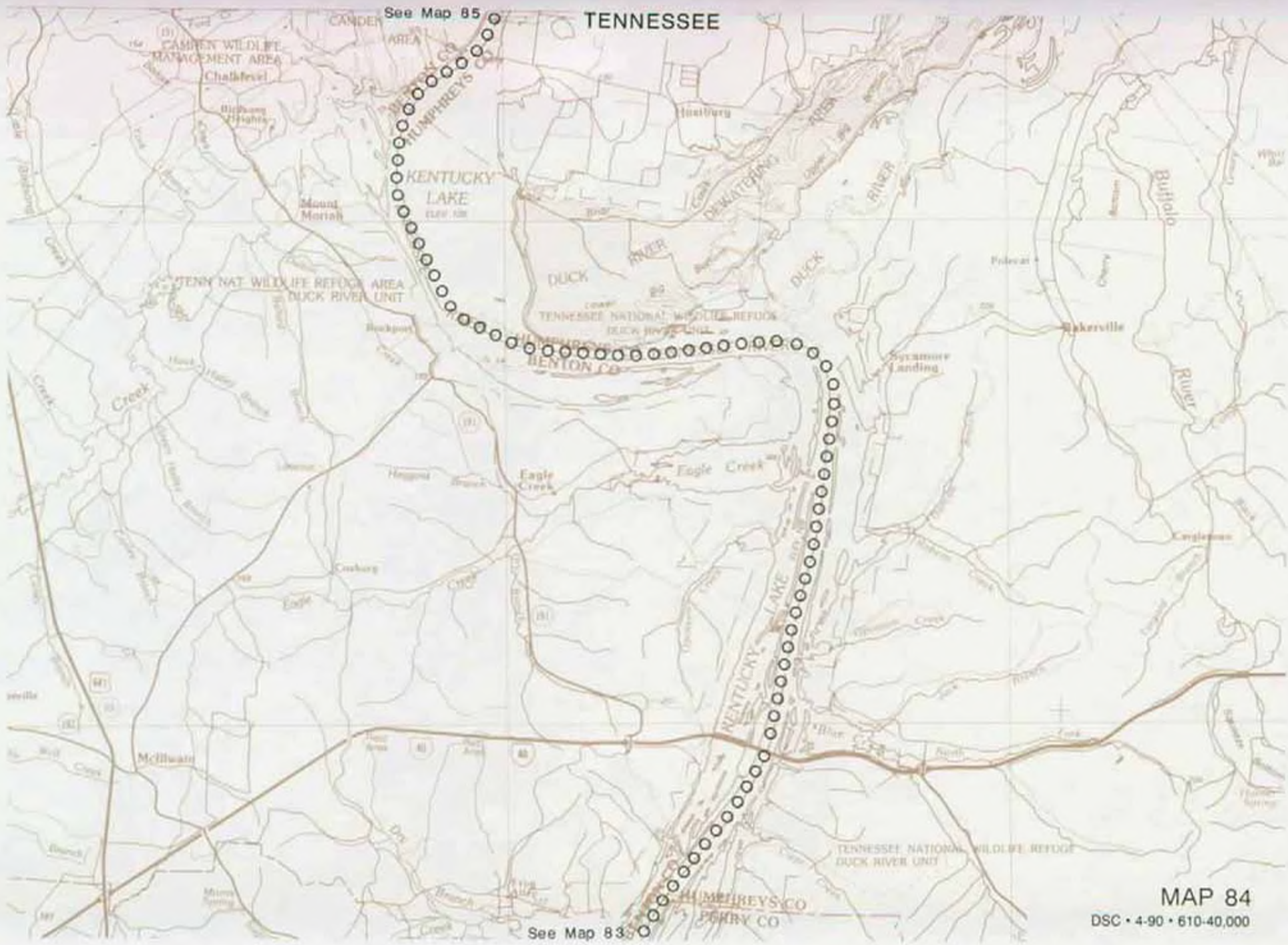
See Map 84



See Map 82

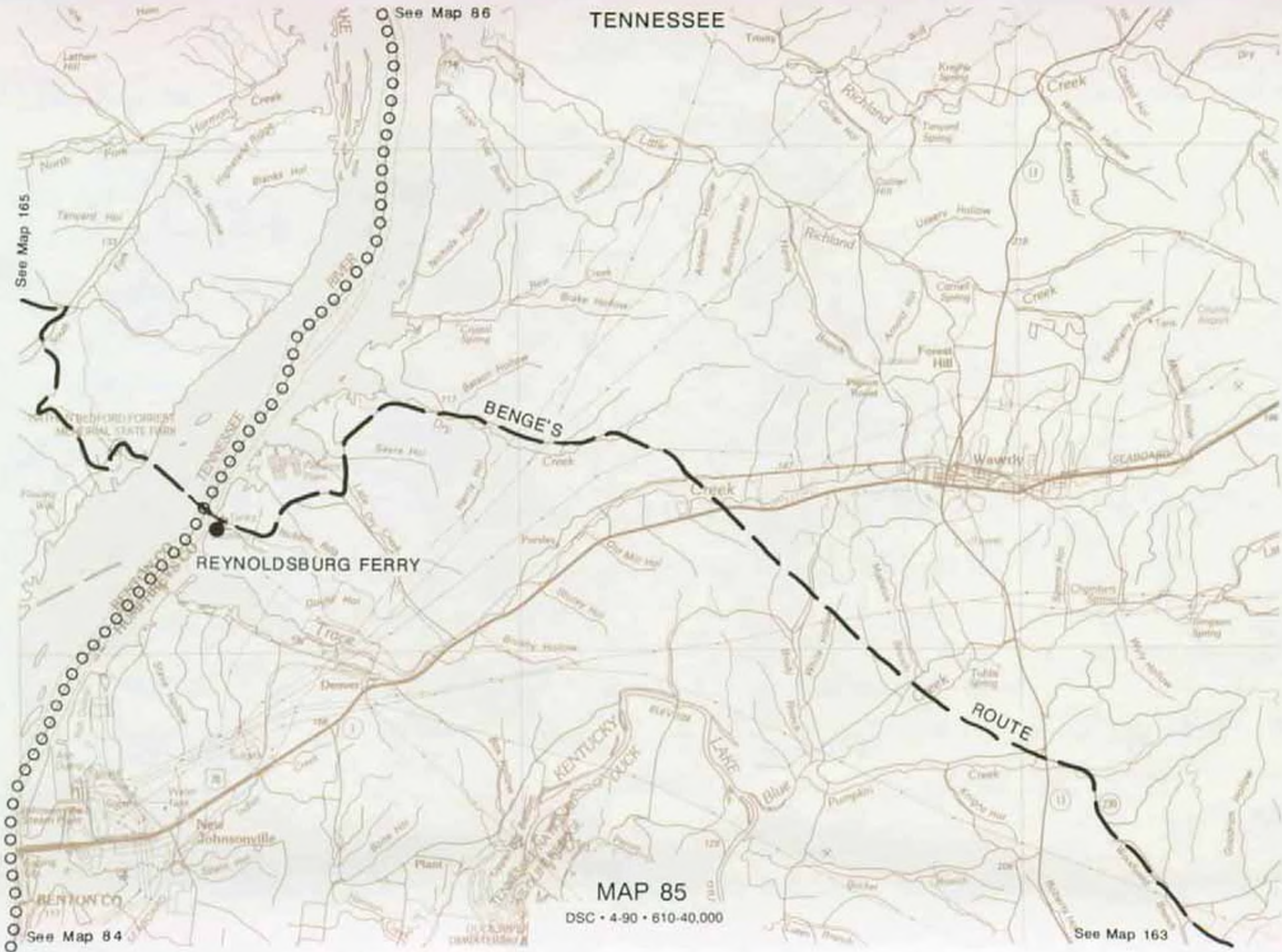
MAP 83

DSC • 4-90 • 610-40.000



MAP 84
DSC • 4-90 • 610-40,000

TENNESSEE



See Map 86

See Map 165

REYNOLDSBURG FERRY

BENGE'S

ROUTE

MAP 85

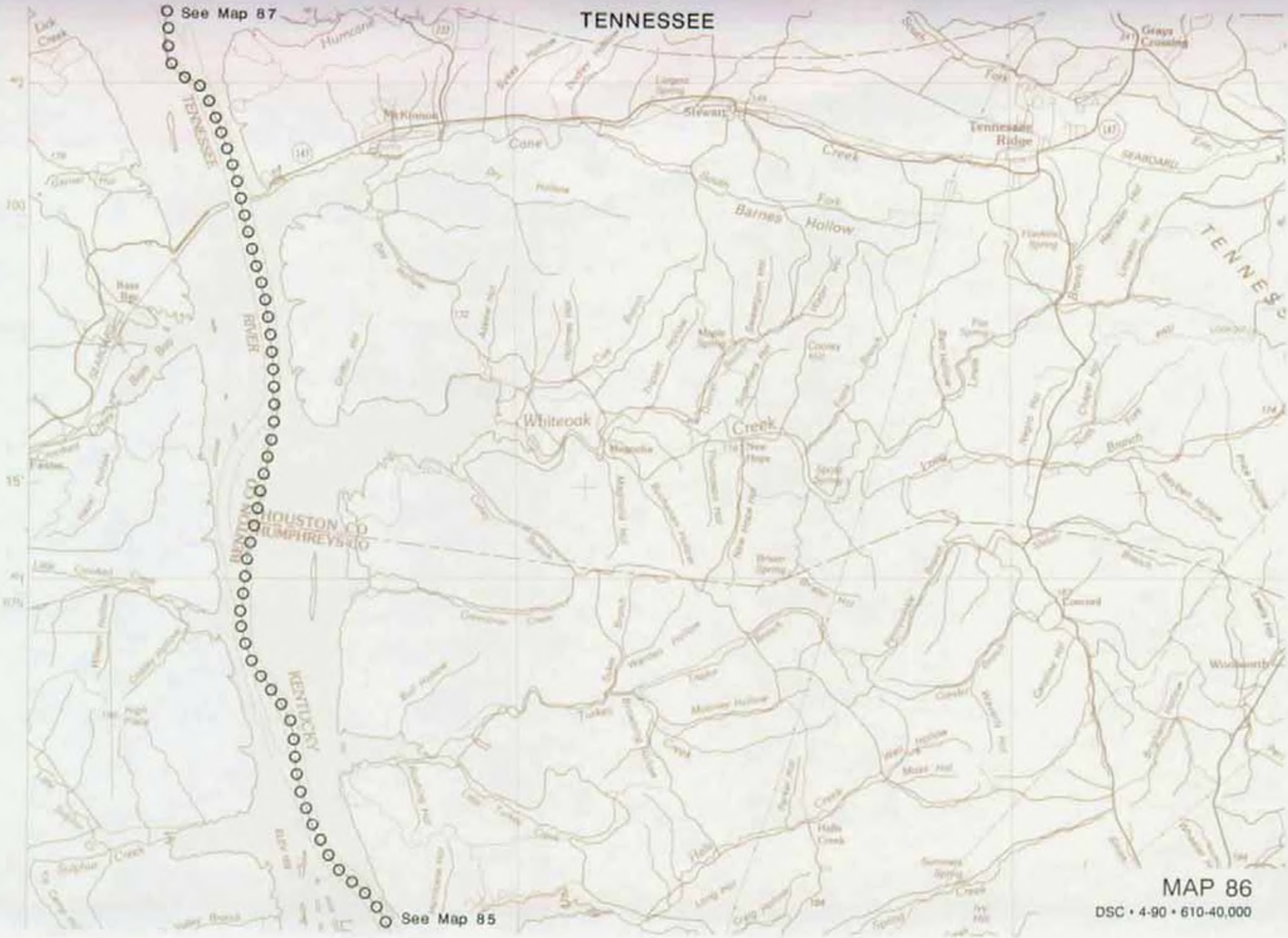
DSC • 4-90 • 610-40,000

See Map 84

See Map 163

TENNESSEE

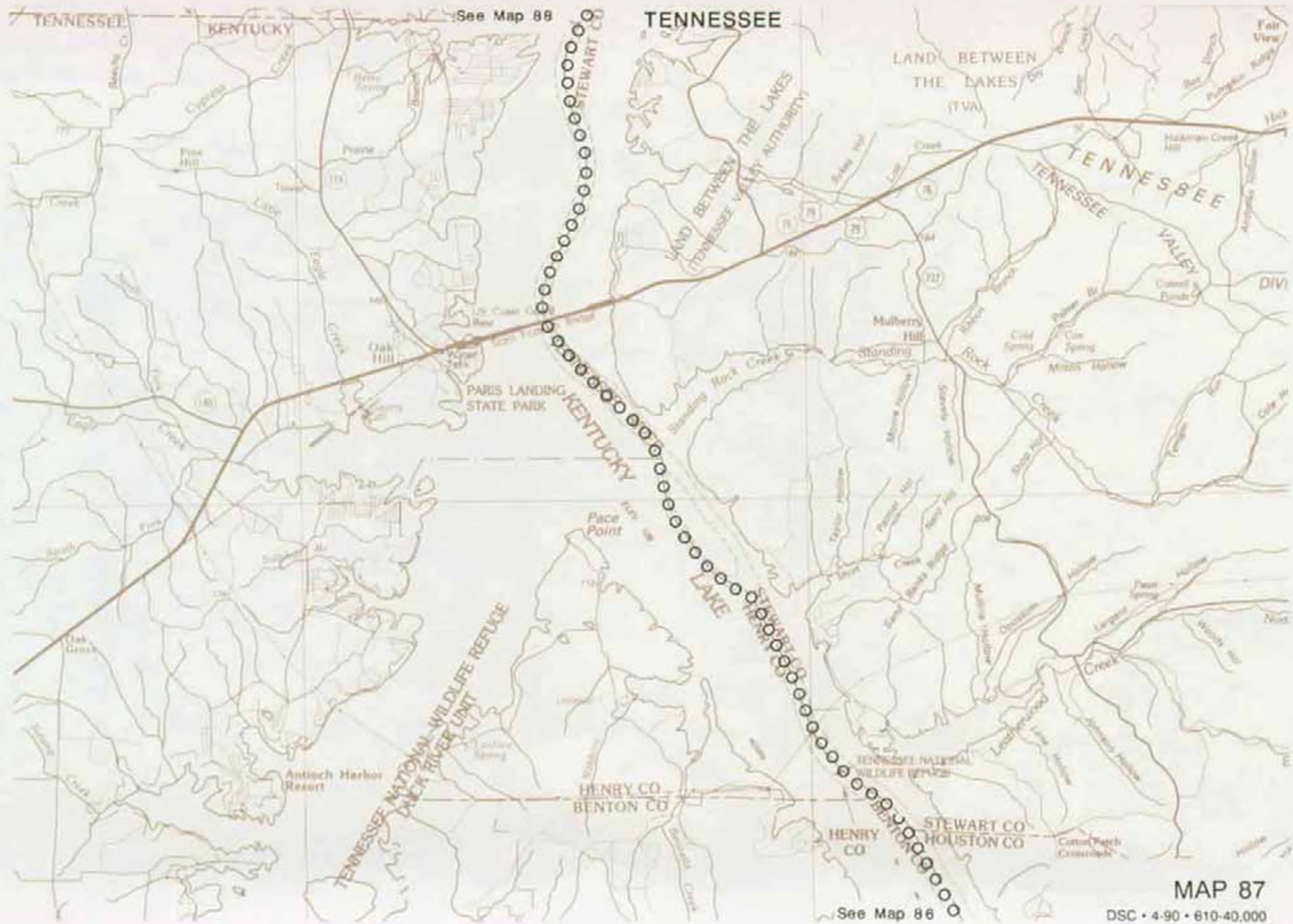
See Map 87



See Map 85

MAP 86

DSC • 4-90 • 610-40,000



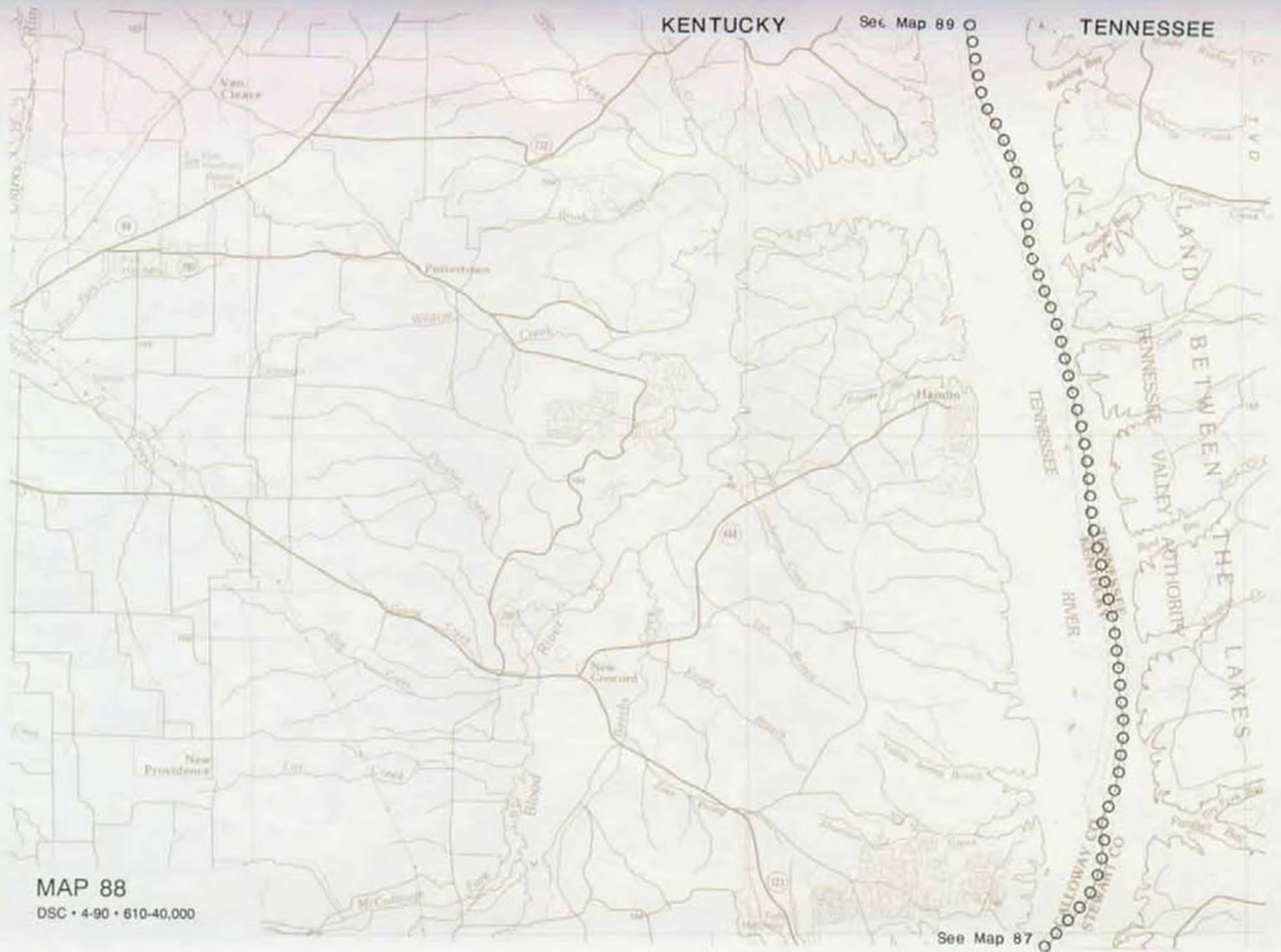
MAP 87

DSC • 4-90 • 610-40,000

KENTUCKY

See Map 89

TENNESSEE



MAP 88

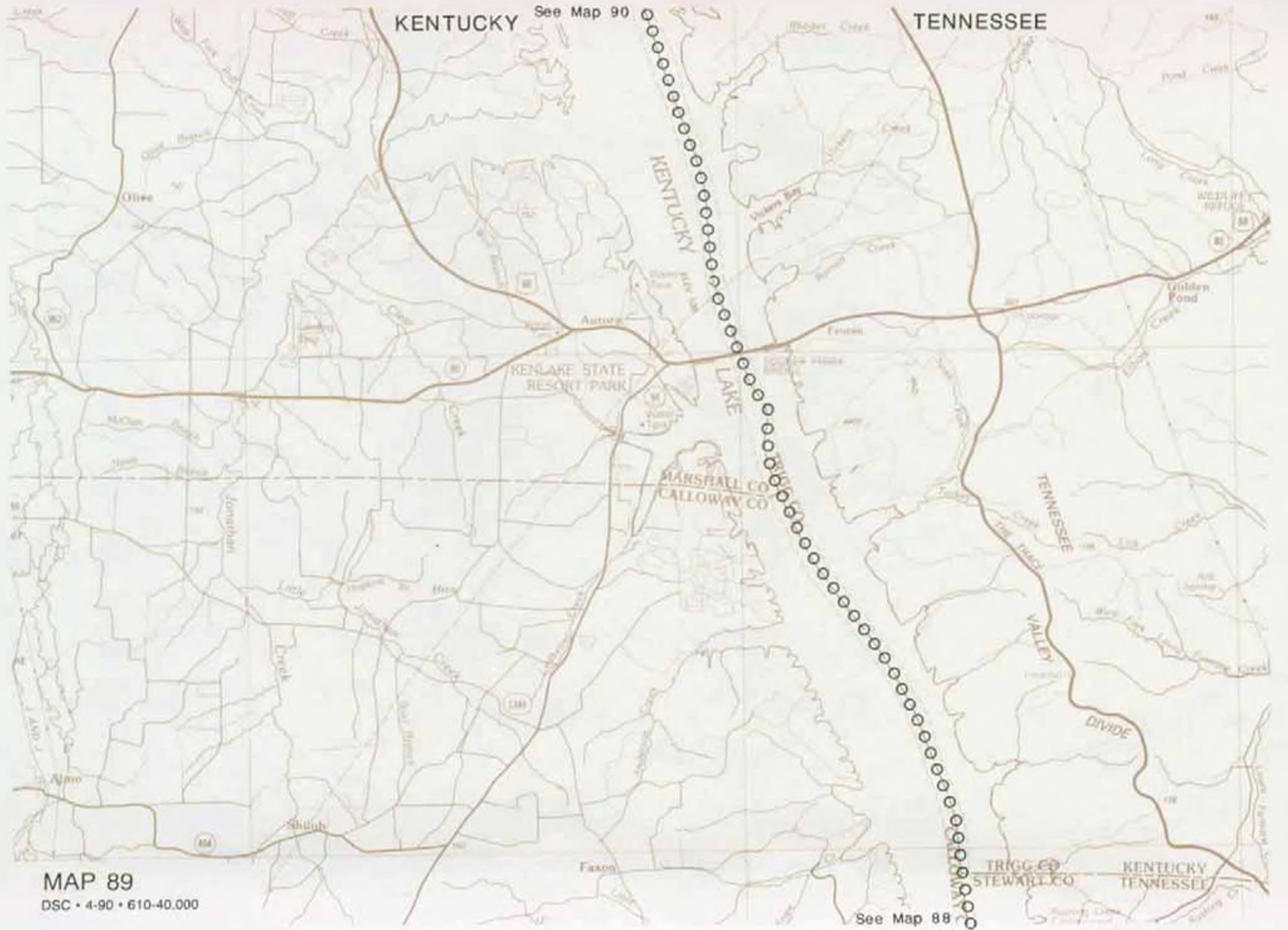
DSC • 4-90 • 610-40,000

See Map 87

KENTUCKY

See Map 90

TENNESSEE

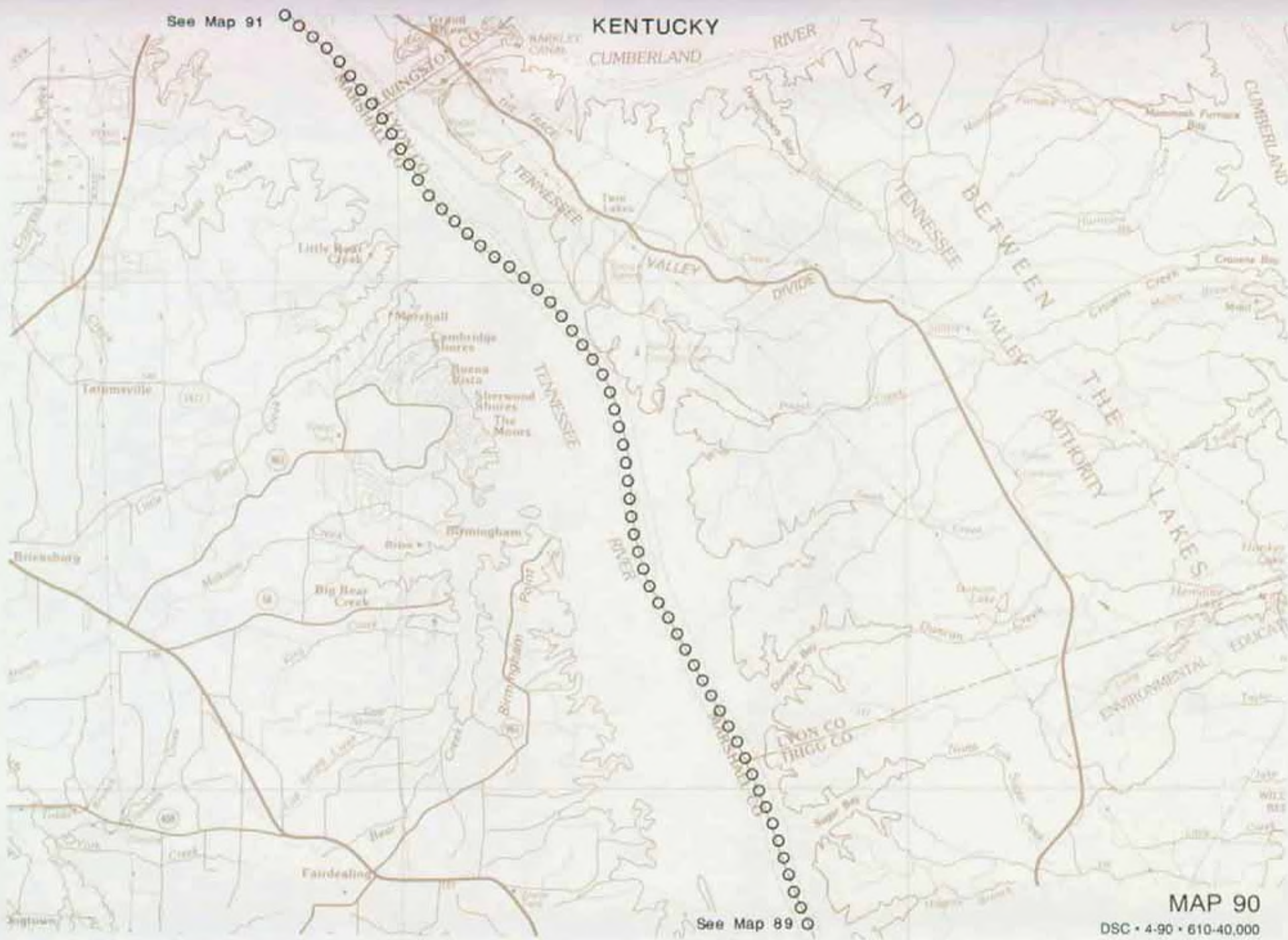


MAP 89

DSC • 4-90 • 610-40.000

See Map 88

TRIGG CO
STEWART CO
KENTUCKY
TENNESSEE



See Map 91

KENTUCKY

CUMBERLAND

RIVER

LAND

CUMBERLAND

TENNESSEE

TENNESSEE

VALLEY

DIVIDE

TENNESSEE

BETWEEN

VALLEY

THE

AUTHORITY

LAKES

ENVIRONMENTAL EDUCATION

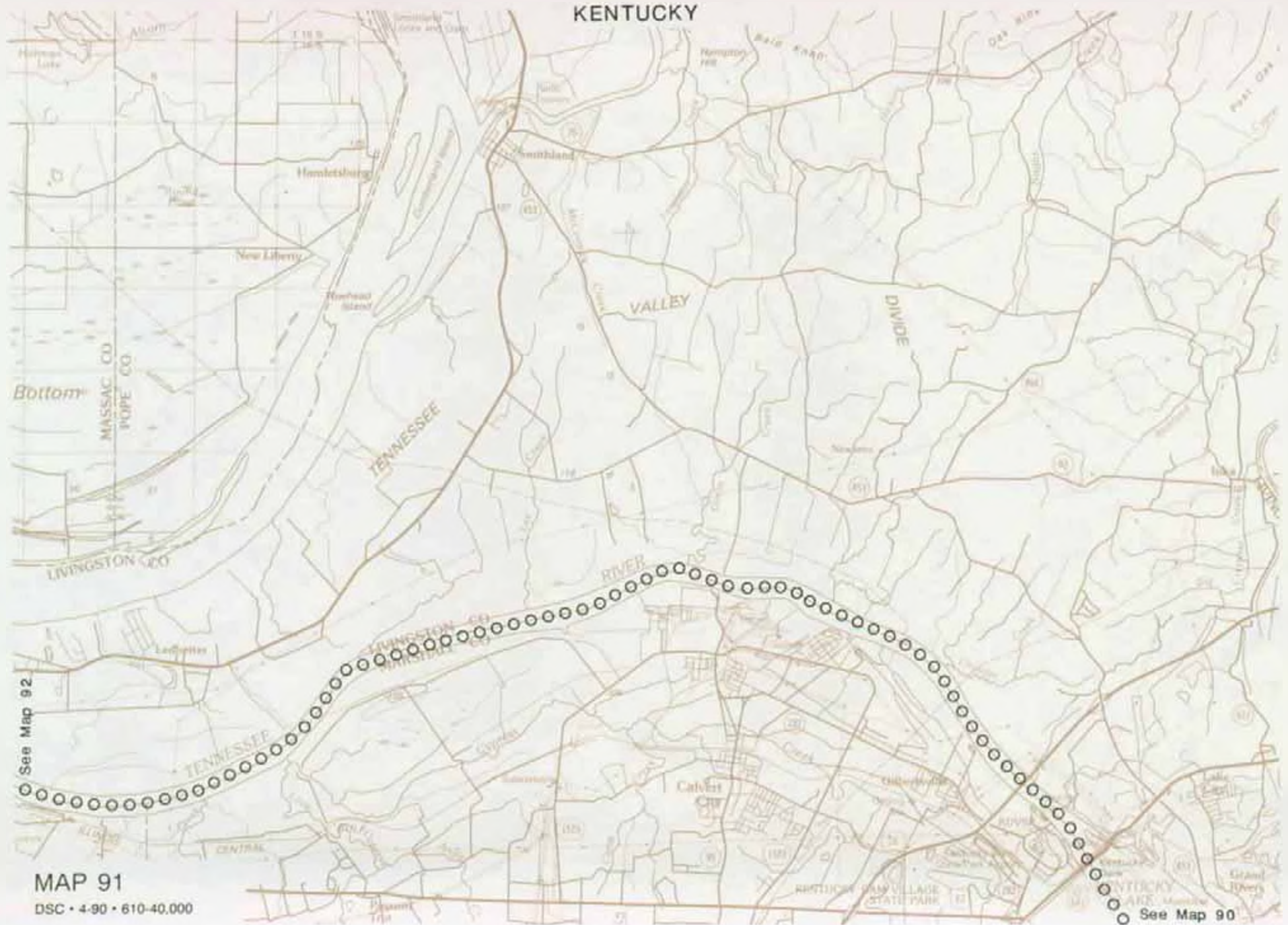
IRON CO
TRIGG CO

See Map 89

MAP 90

DSC • 4-90 • 610-40,000

KENTUCKY



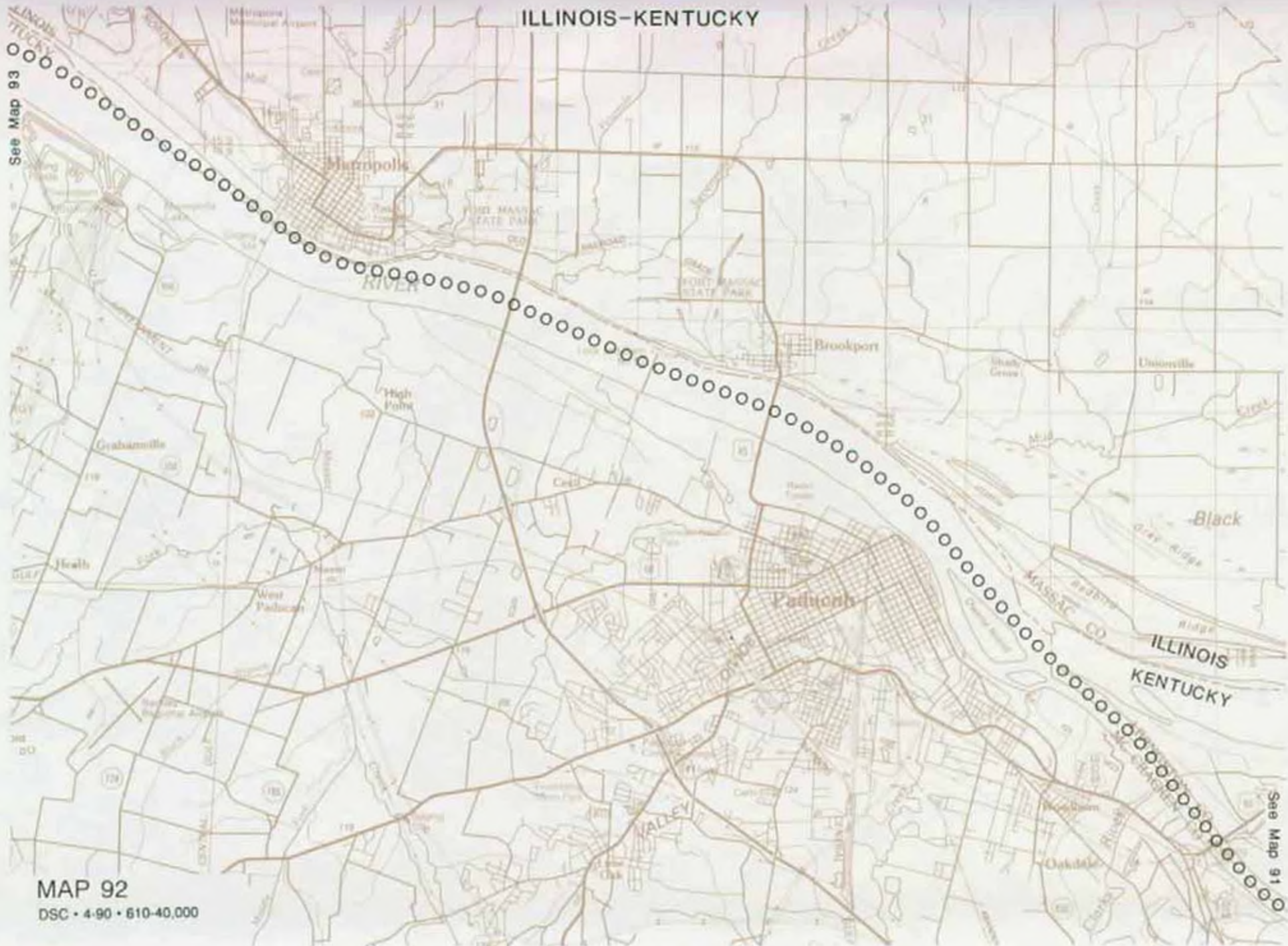
See Map 92

MAP 91

DSC • 4-90 • 610-40.000

See Map 90

ILLINOIS-KENTUCKY

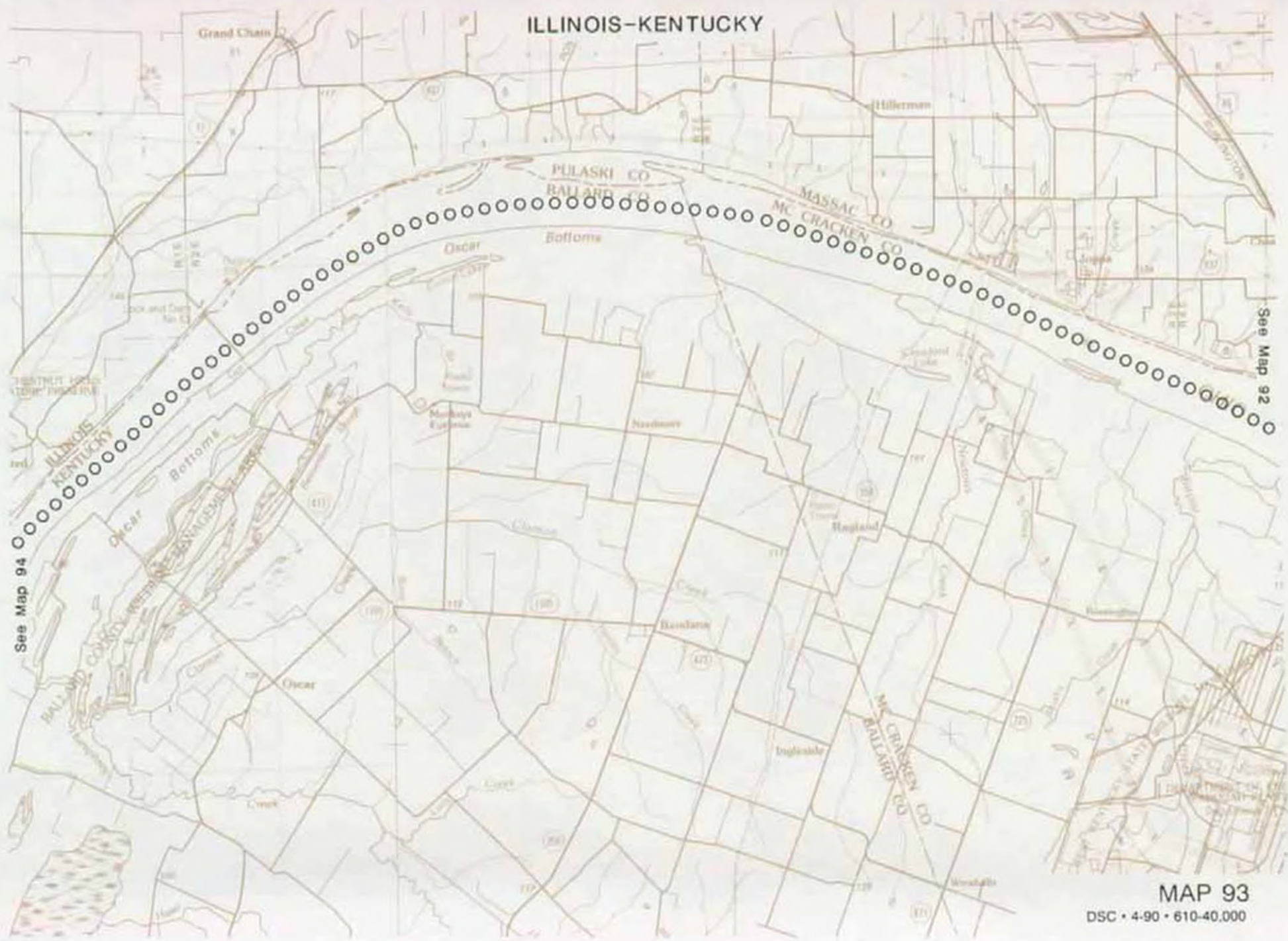


See Map 93

See Map 91

MAP 92
DSC • 4-90 • 610-40,000

ILLINOIS-KENTUCKY



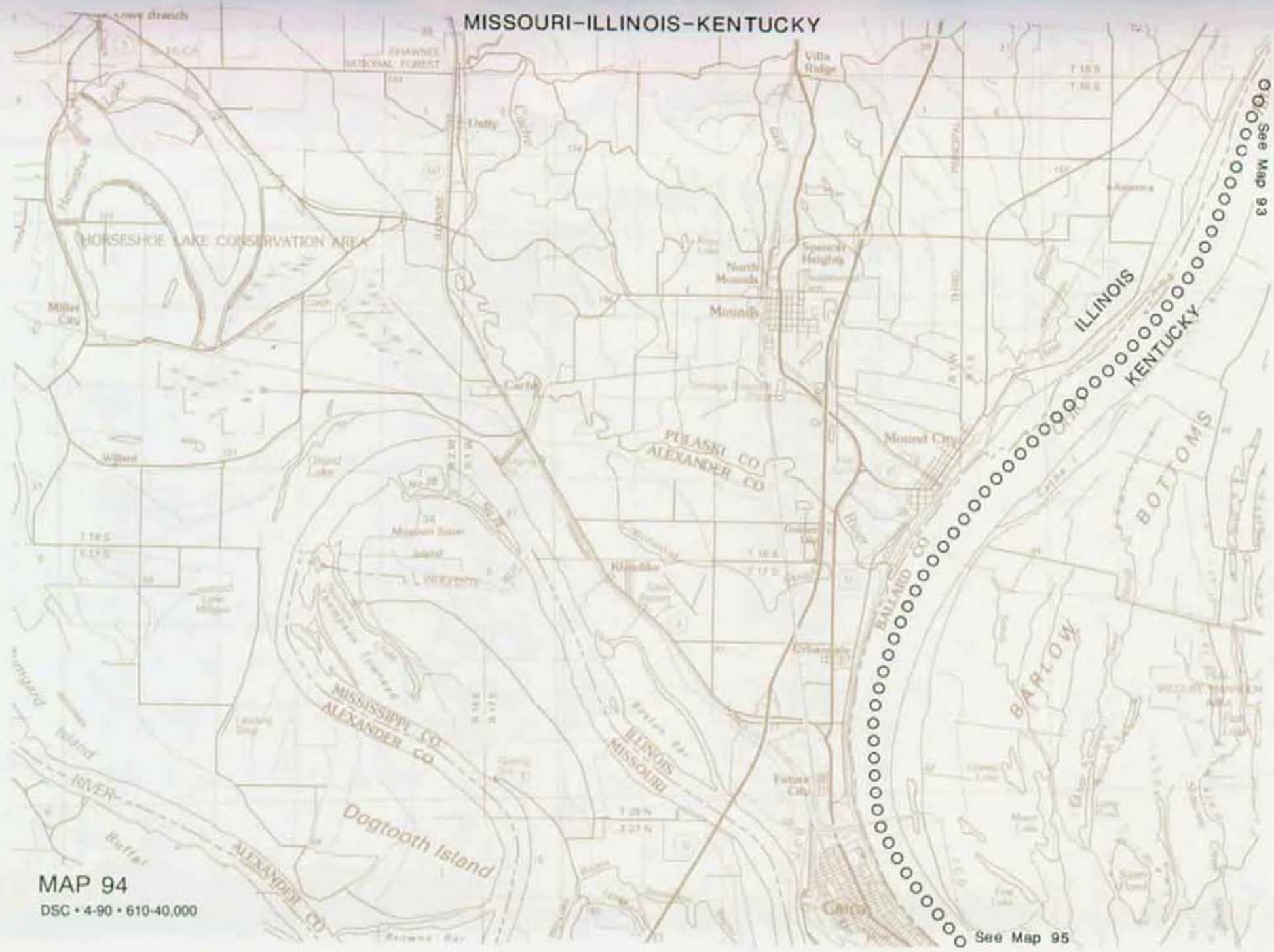
See Map 94

See Map 92

MAP 93

DSC • 4-90 • 610-40,000

MISSOURI-ILLINOIS-KENTUCKY



MAP 94

DSC • 4-90 • 610-40,000

See Map 93

See Map 95

See Map 170

MISSOURI KENTUCKY
See Map 95

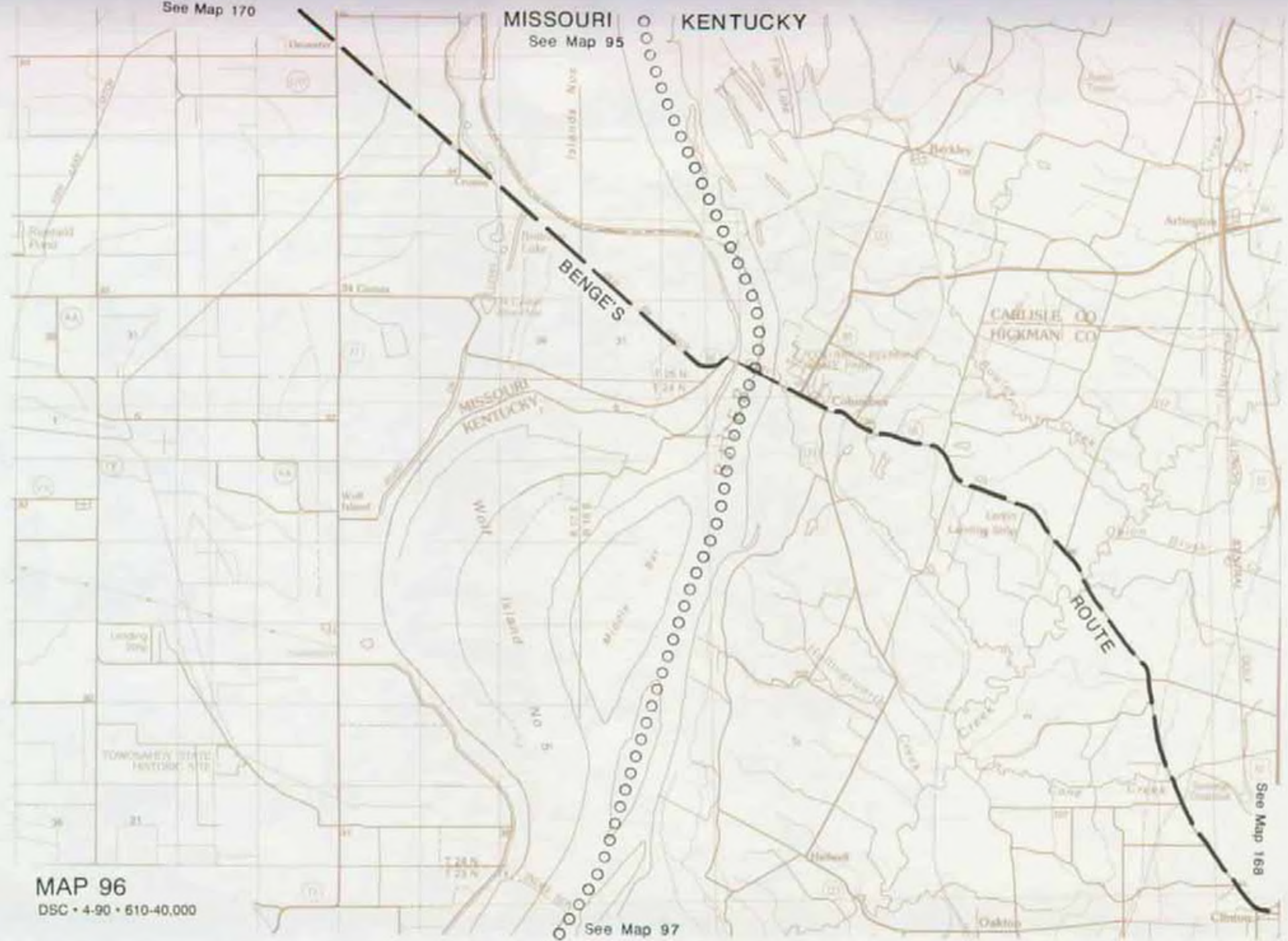
BENGE'S

ROUTE

See Map 97

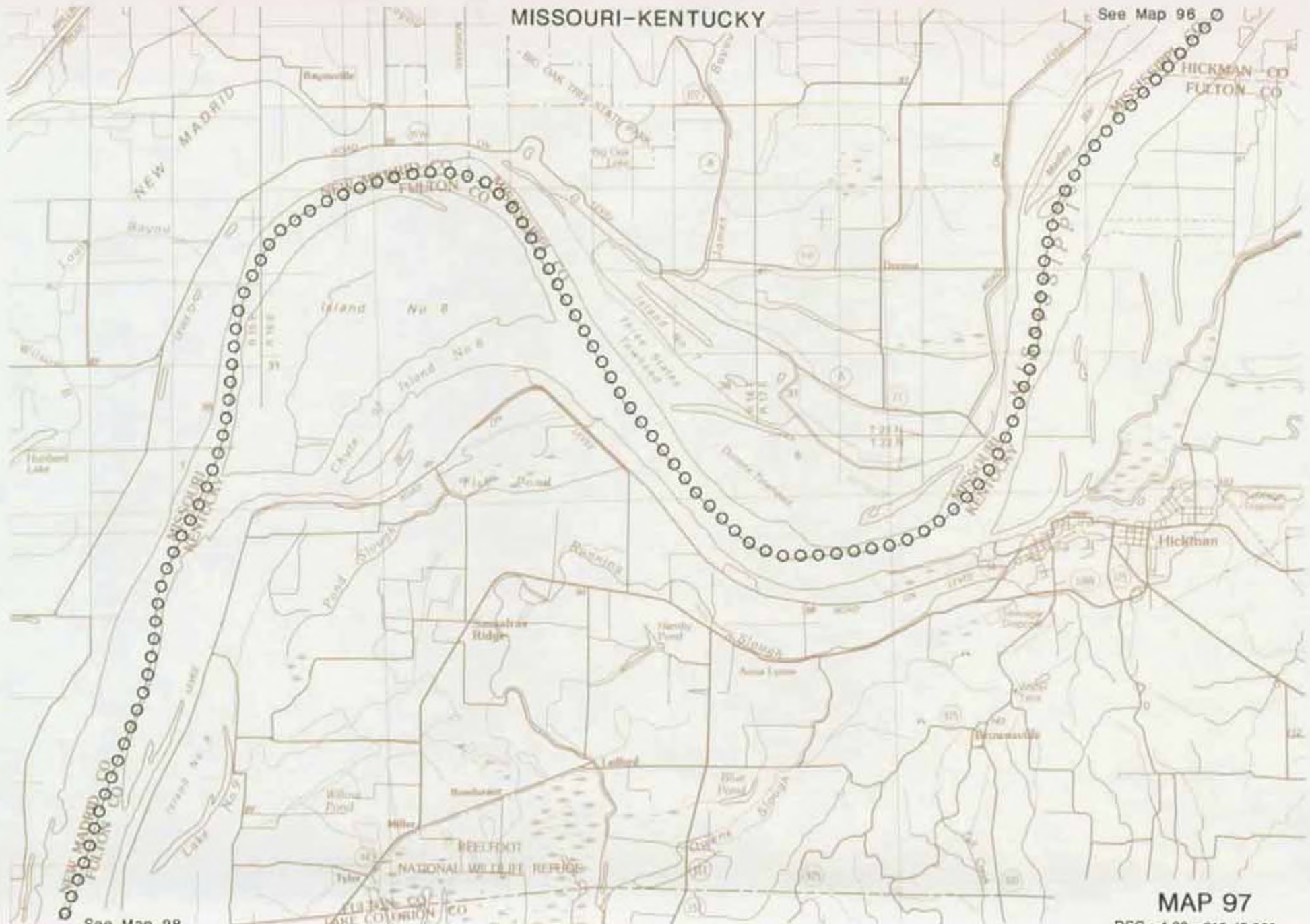
See Map 169

MAP 96
DSC • 4-90 • 610-40,000



MISSOURI-KENTUCKY

See Map 96



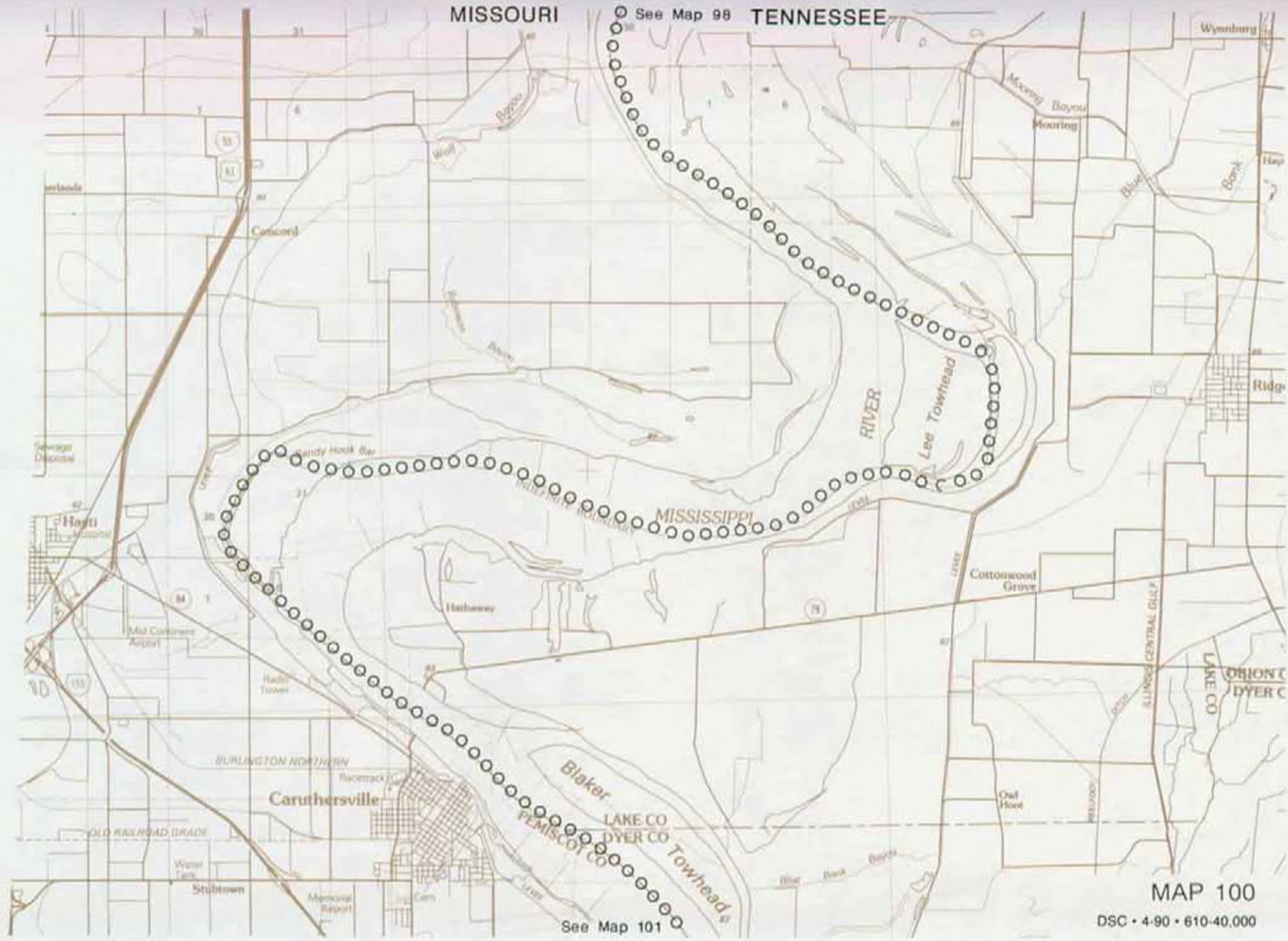
MAP 97

DSC • 4-90 • 610-40,000

See Map 98

MISSOURI

See Map 98 TENNESSEE



See Map 101

MAP 100

DSC • 4-90 • 610-40,000

ARKANSAS

See Map 101

TENNESSEE

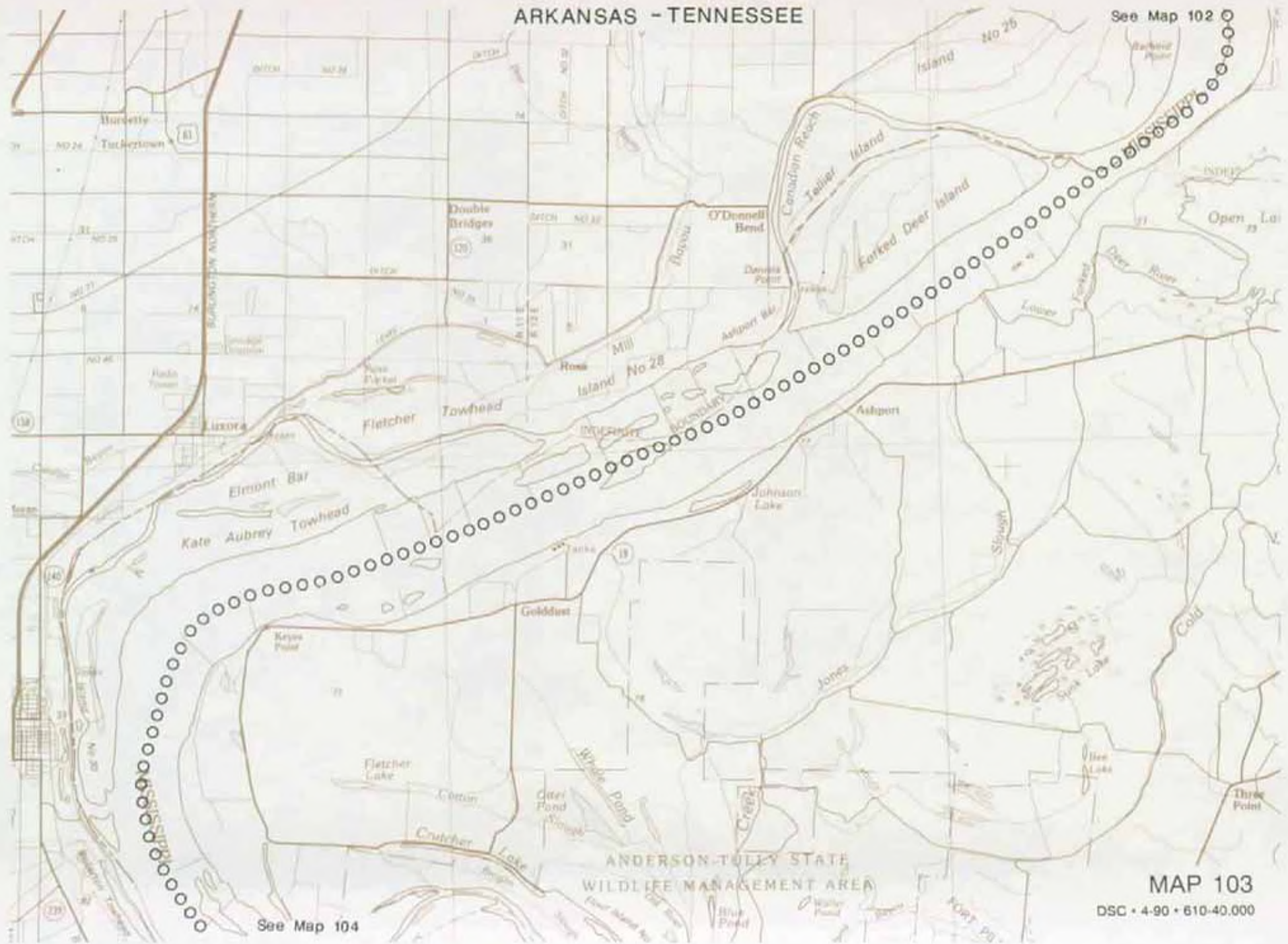


See Map 103

MAP 102

DSC • 4-90 • 610-40,000

ARKANSAS - TENNESSEE



See Map 102

See Map 104

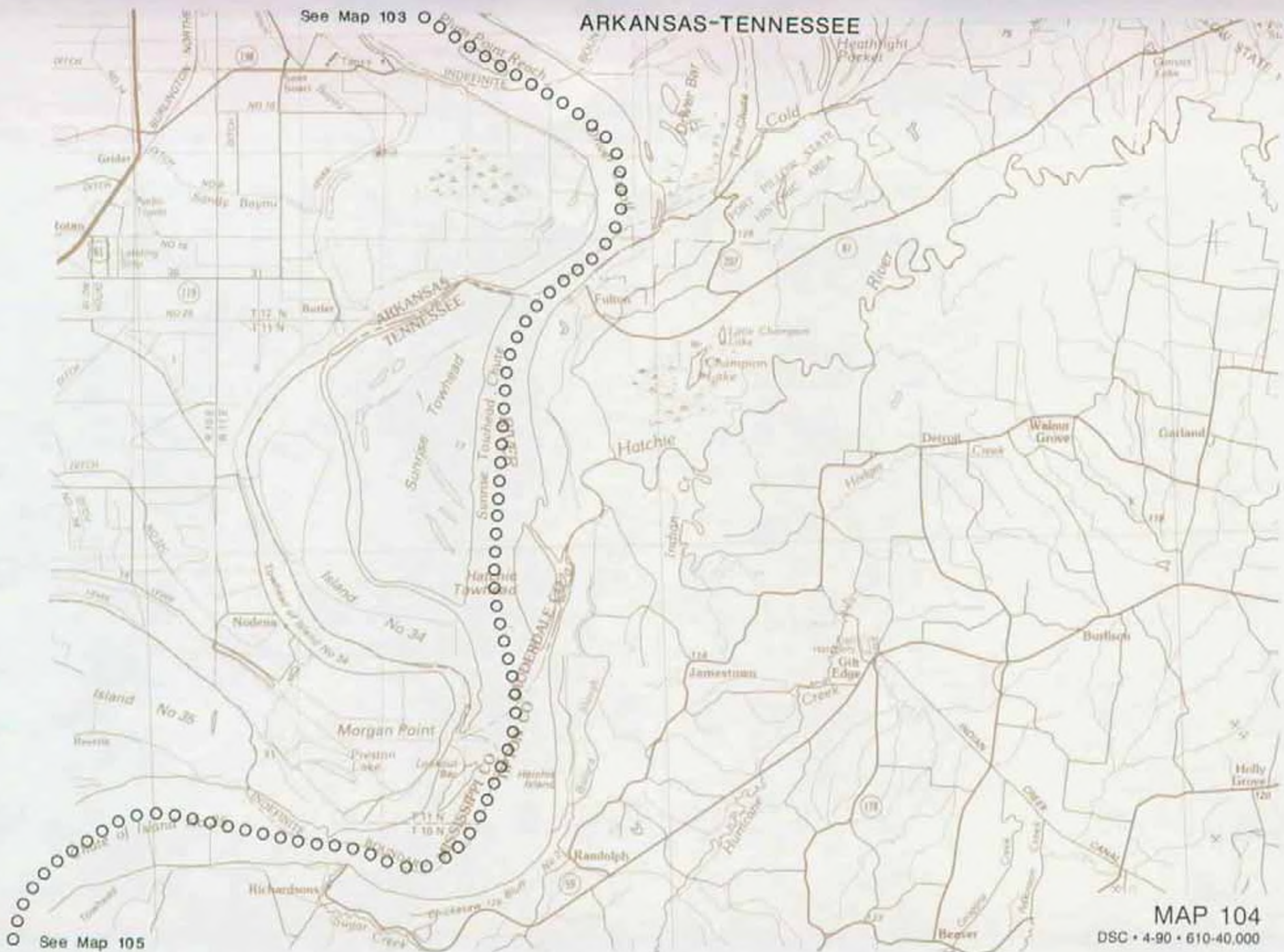
ANDERSON-TULLY STATE
WILDLIFE MANAGEMENT AREA

MAP 103

DSC • 4-90 • 610-40,000

ARKANSAS-TENNESSEE

See Map 103



See Map 105

MAP 104

DSC • 4-90 • 610-40,000

ARKANSAS-TENNESSEE

See Map 104



MAP 105

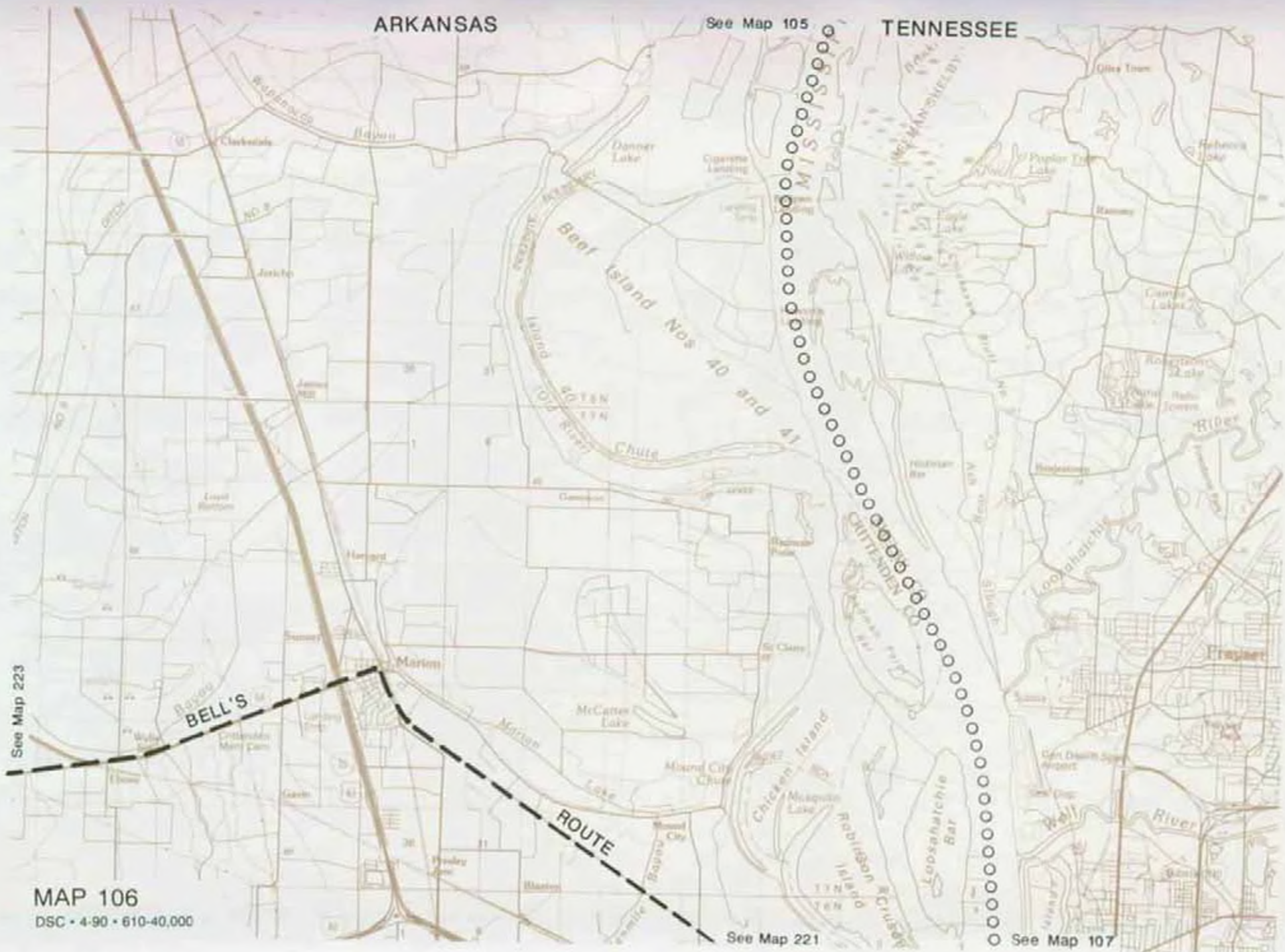
DSC • 4-90 • 610-40.000

See Map 106

ARKANSAS

See Map 105

TENNESSEE

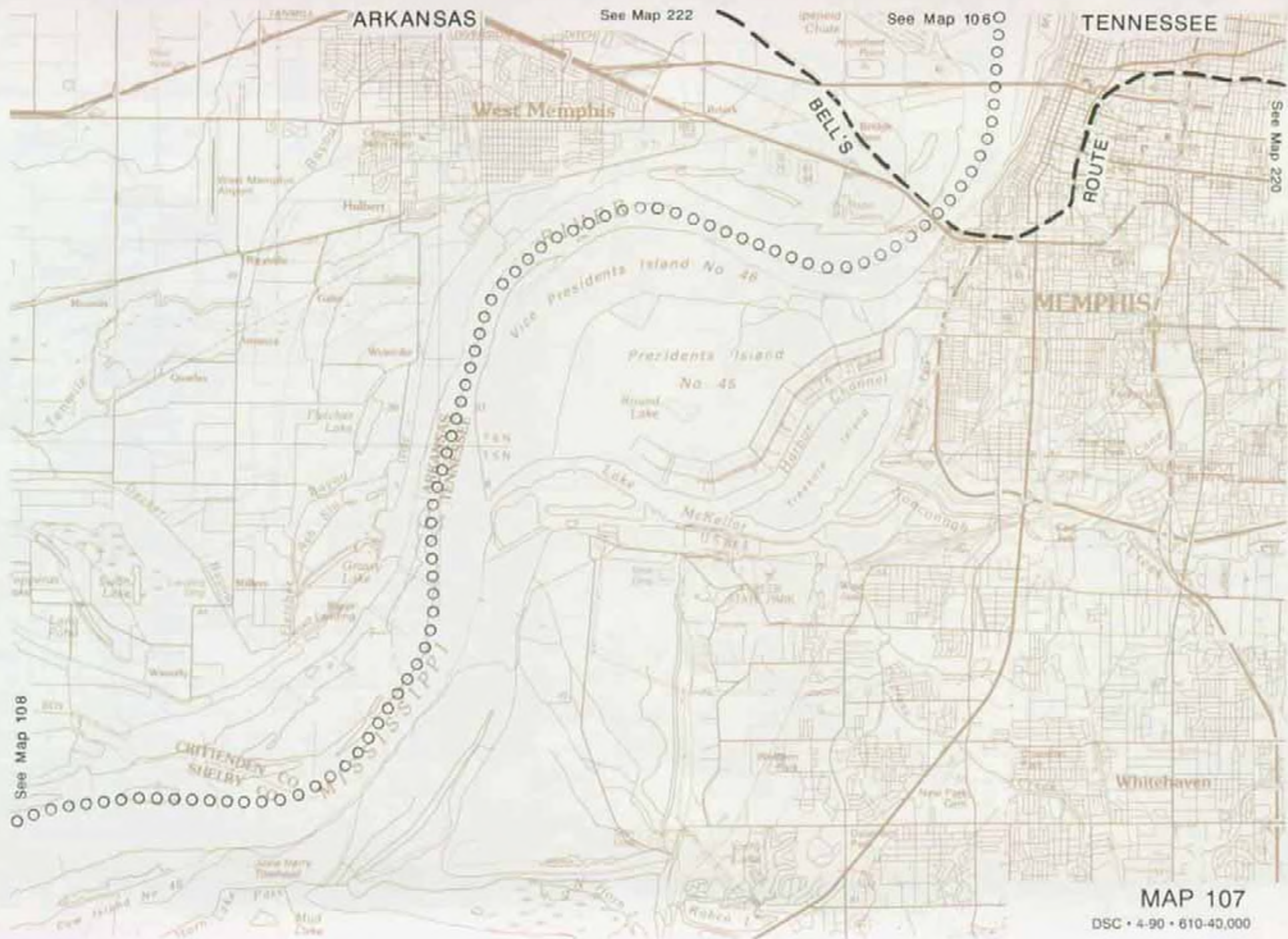


MAP 106

DSC • 4-90 • 610-40,000

See Map 221

See Map 107



MAP 107

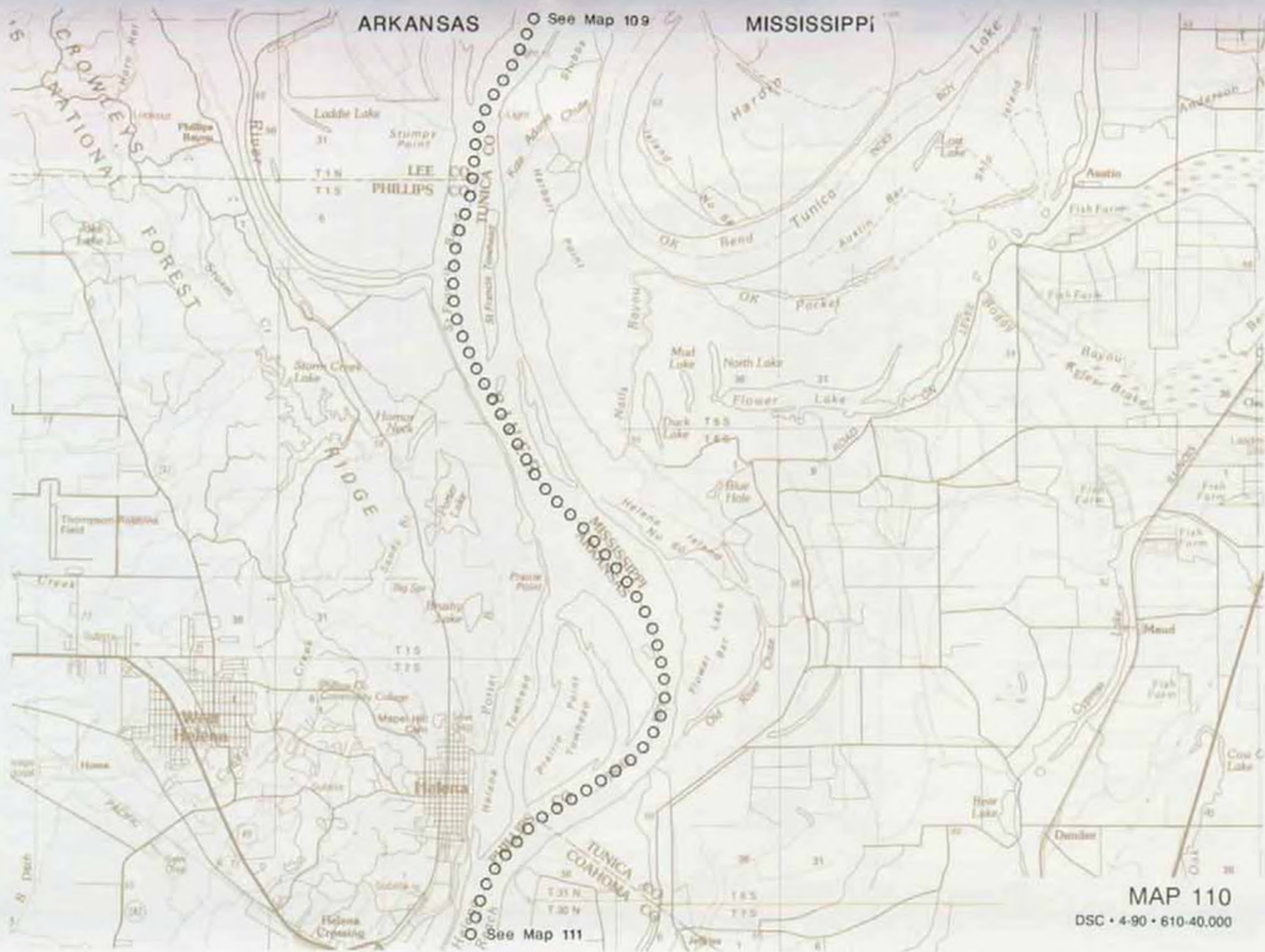
DSC • 4-90 • 610-40,000



ARKANSAS

MISSISSIPPI

See Map 109



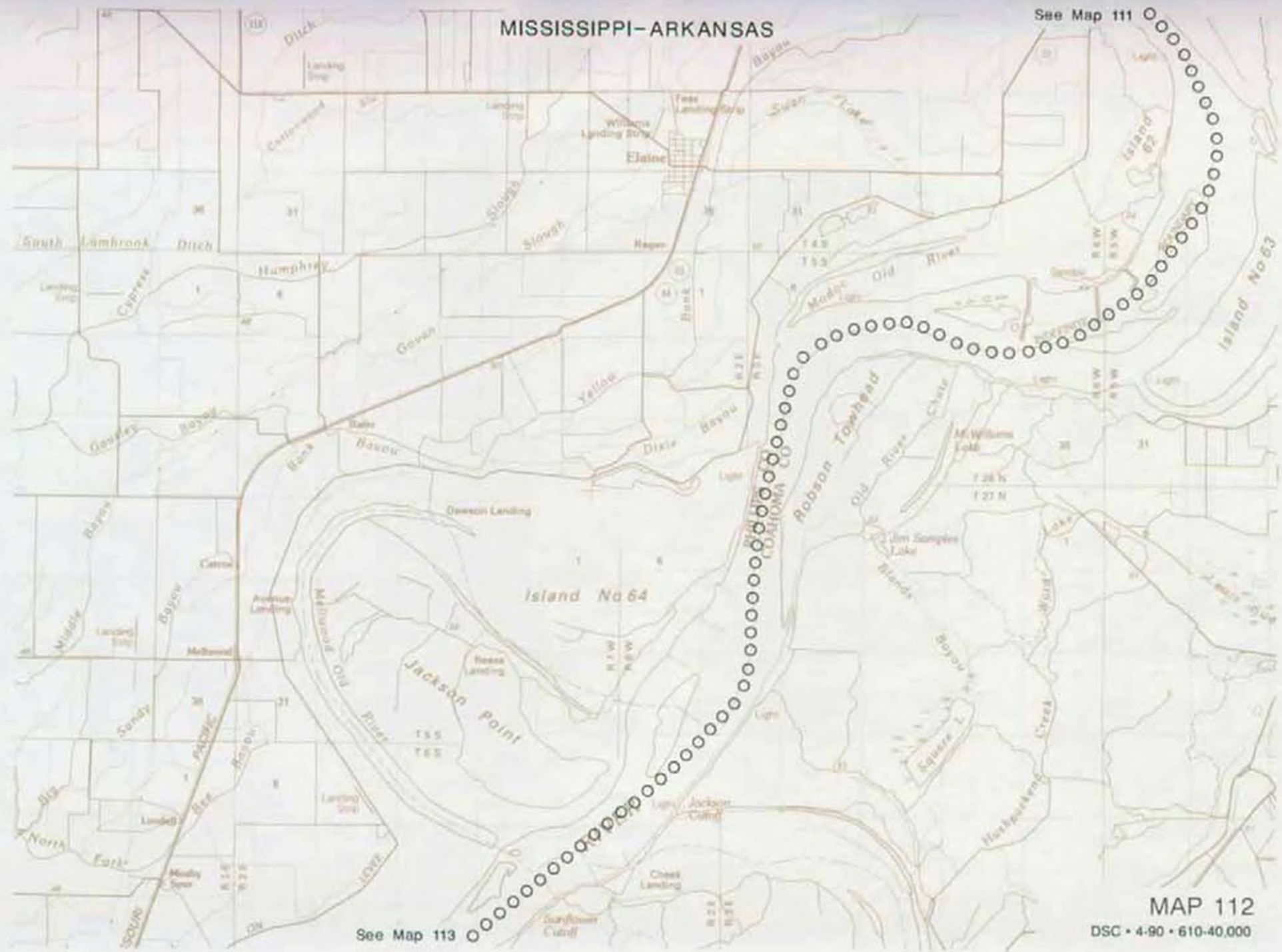
See Map 111

MAP 110

DSC • 4-90 • 610-40,000

MISSISSIPPI-ARKANSAS

See Map 111

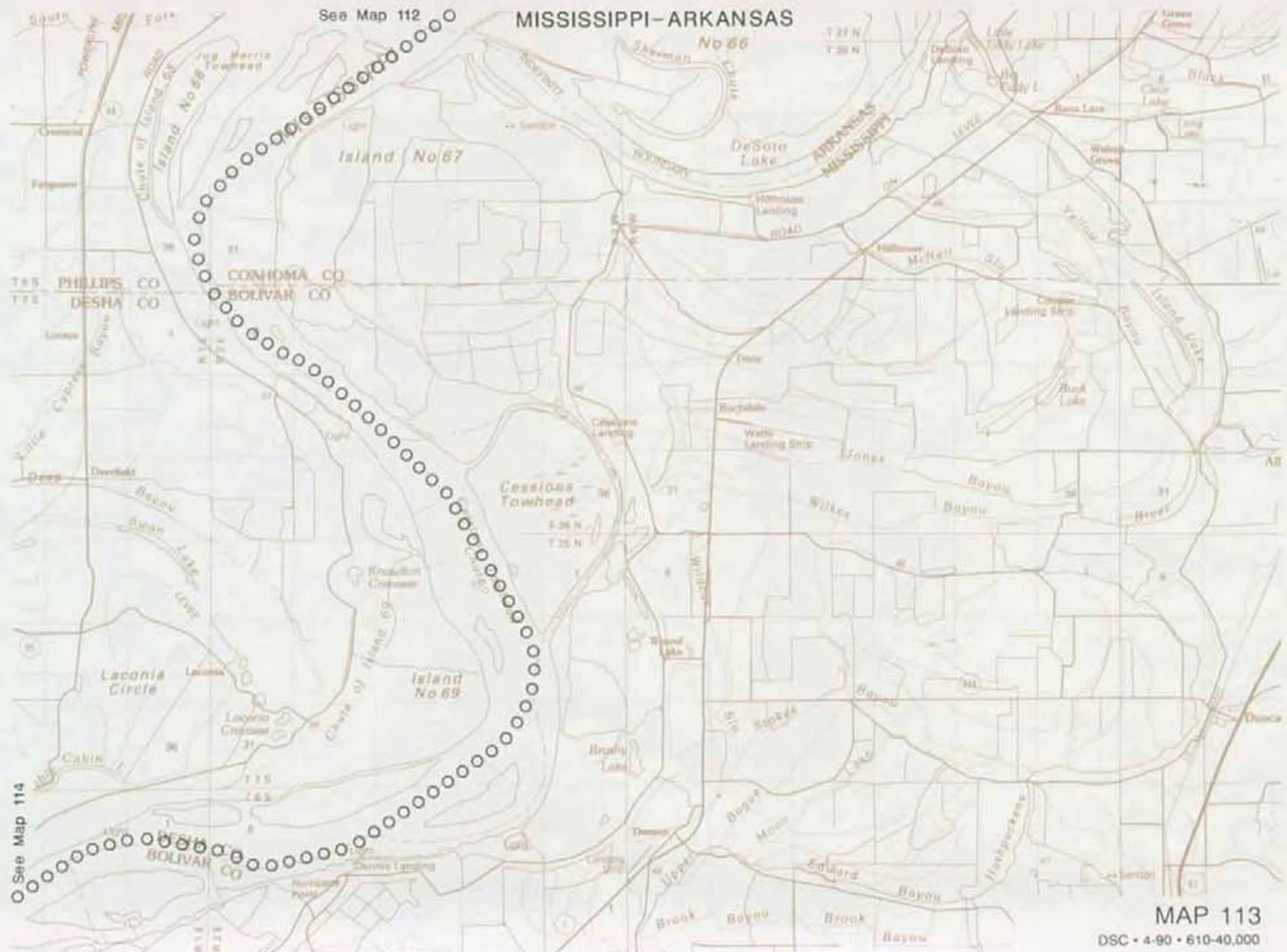


See Map 113

MAP 112

DSC • 4-90 • 610-40,000

MISSISSIPPI-ARKANSAS



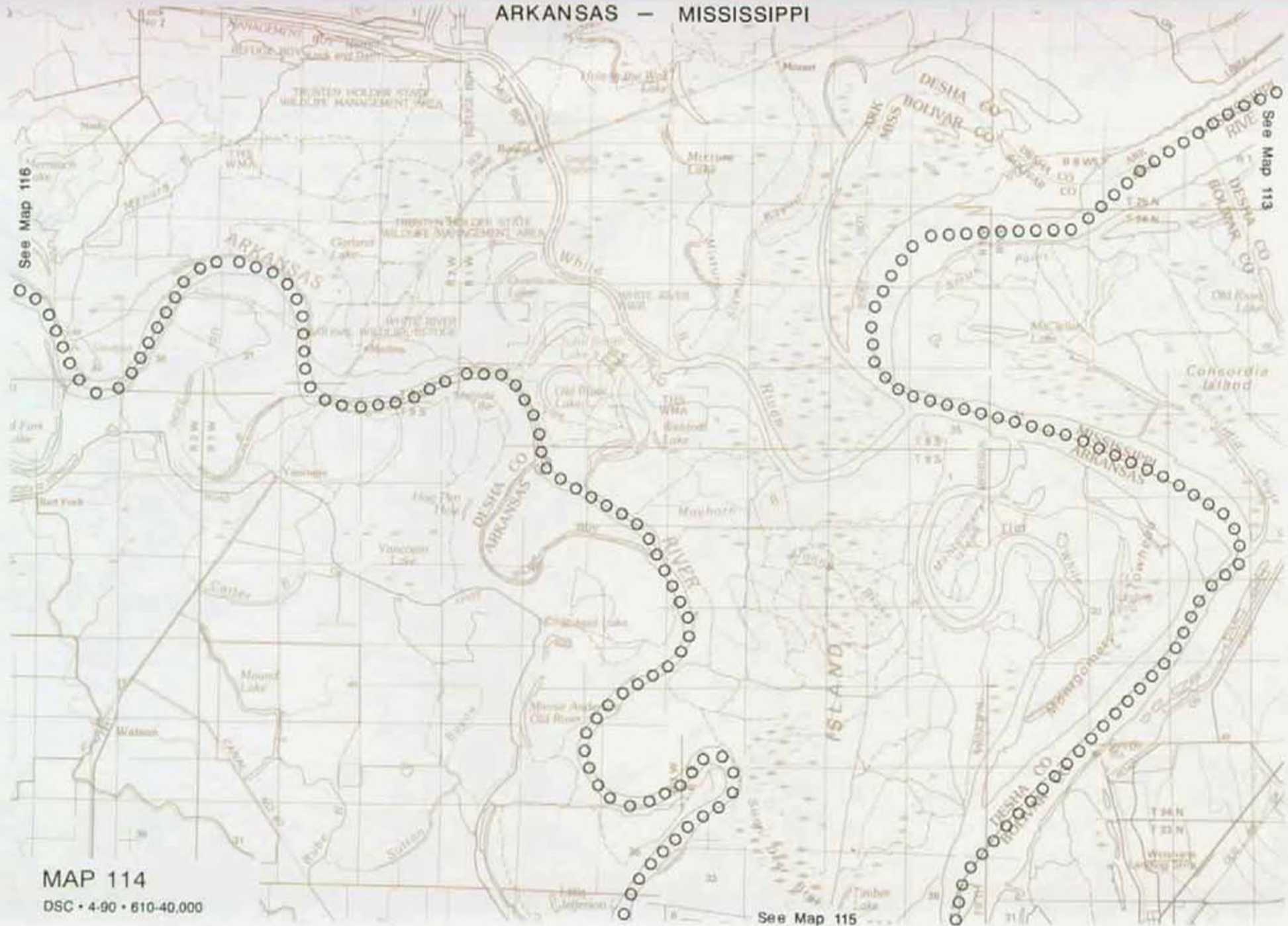
See Map 112

See Map 114

MAP 113

DSC • 4-90 • 610-40,000

ARKANSAS - MISSISSIPPI



See Map 116

See Map 113

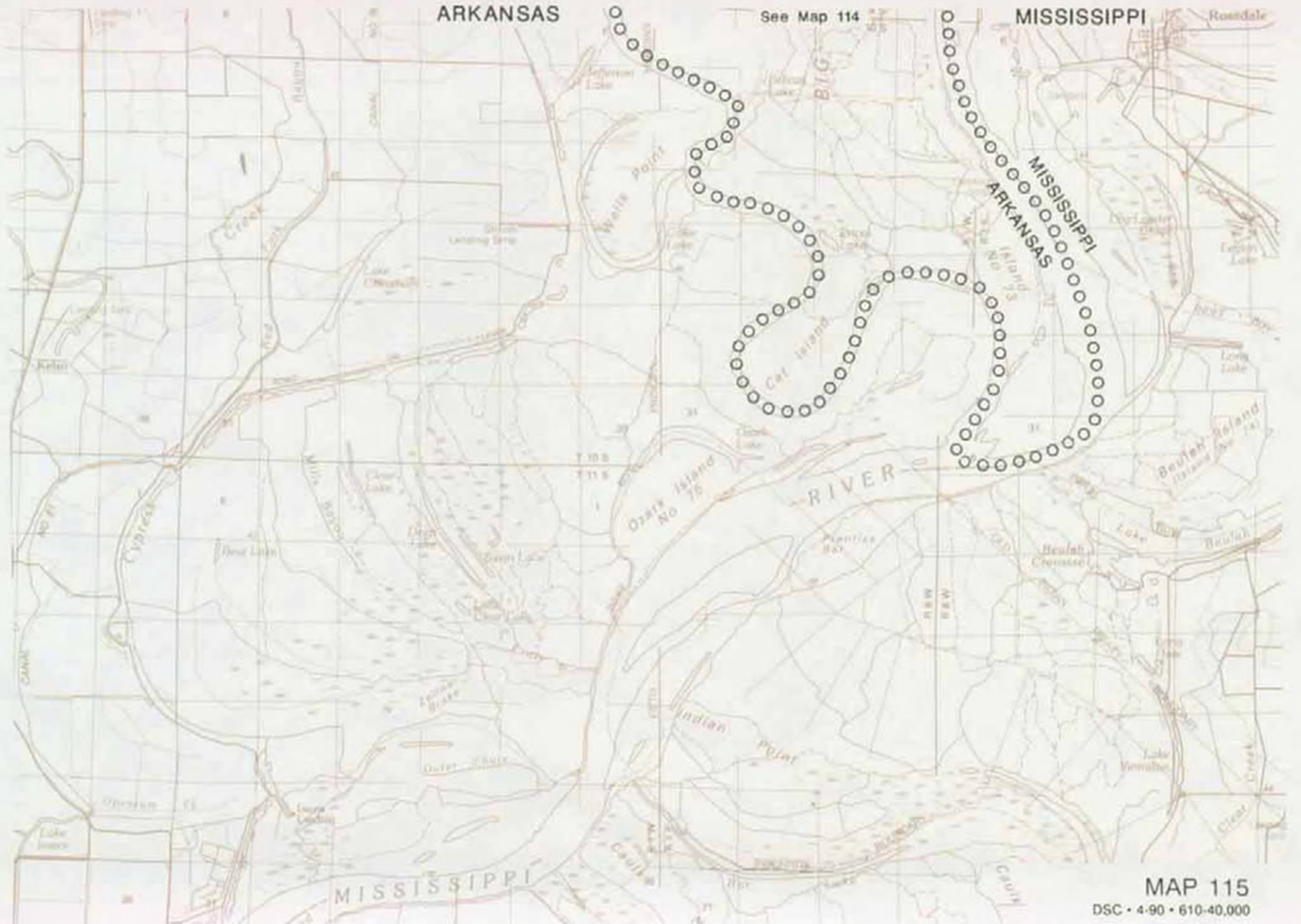
MAP 114
DSC • 4-90 • 610-40,000

See Map 115

ARKANSAS

See Map 114

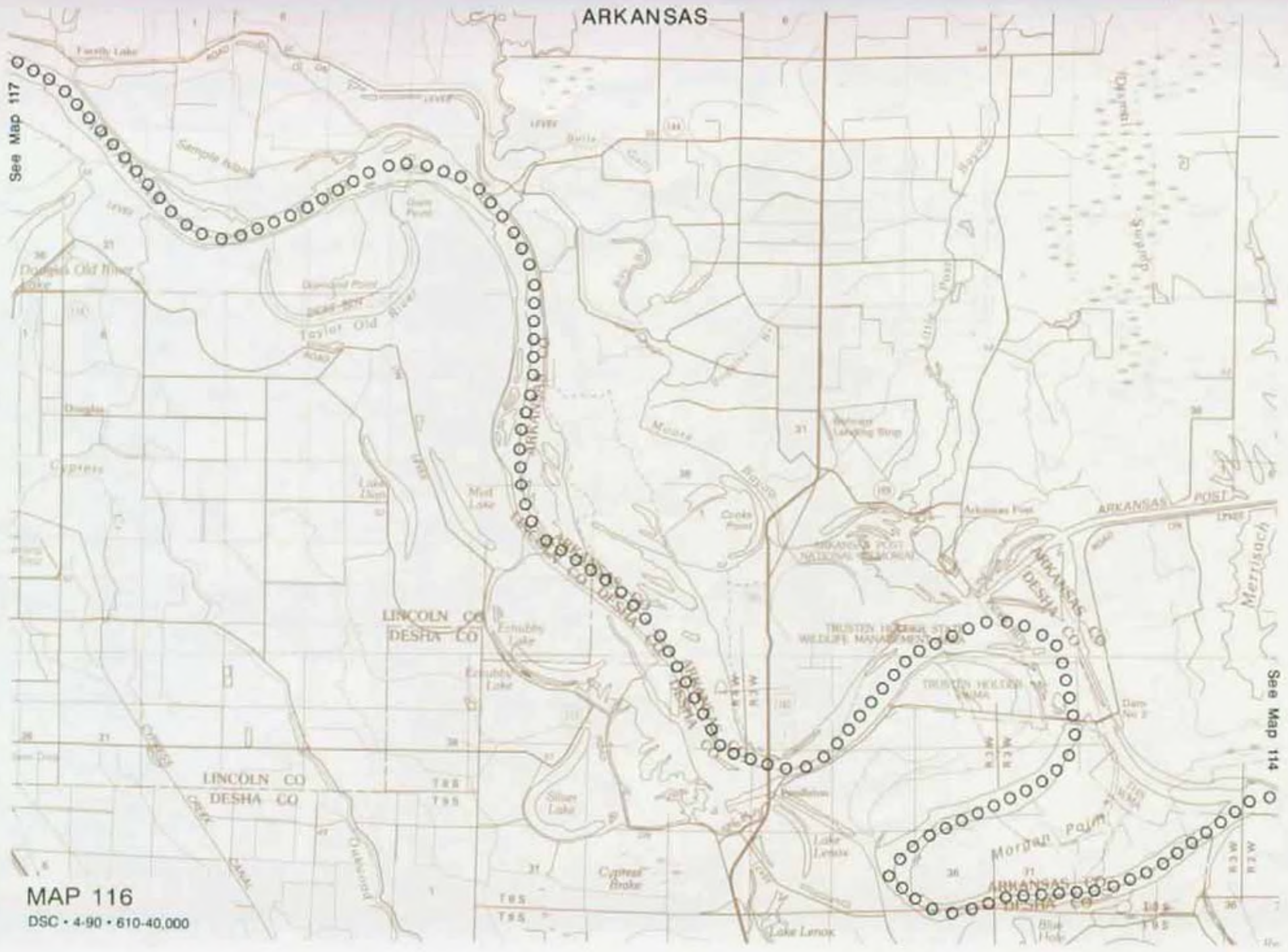
MISSISSIPPI



MAP 115

DSC • 4-90 • 610-40,000

ARKANSAS

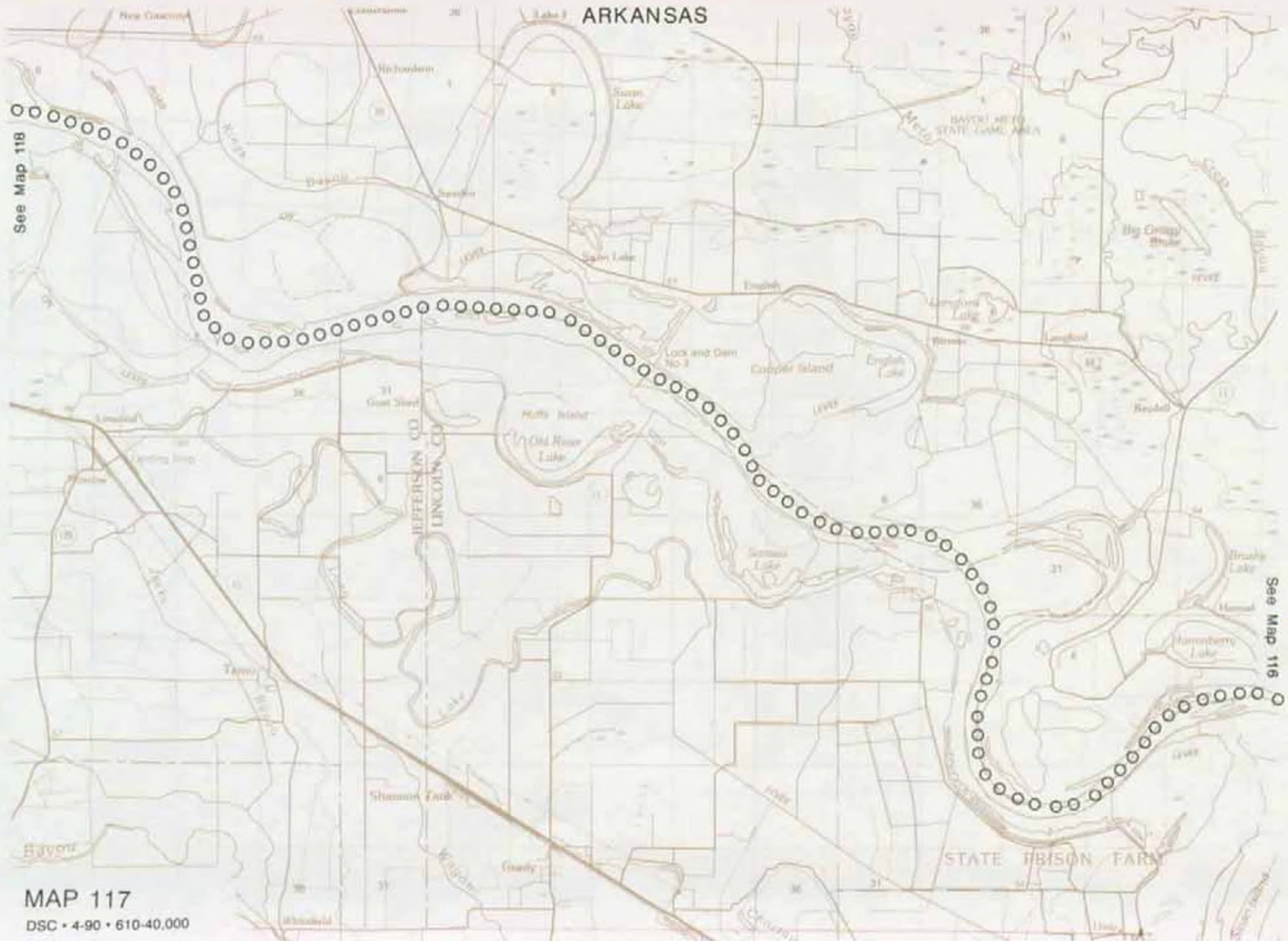


MAP 116
 DSC • 4-90 • 610-40,000

See Map 117

See Map 114

ARKANSAS



See Map 118

See Map 116

MAP 117

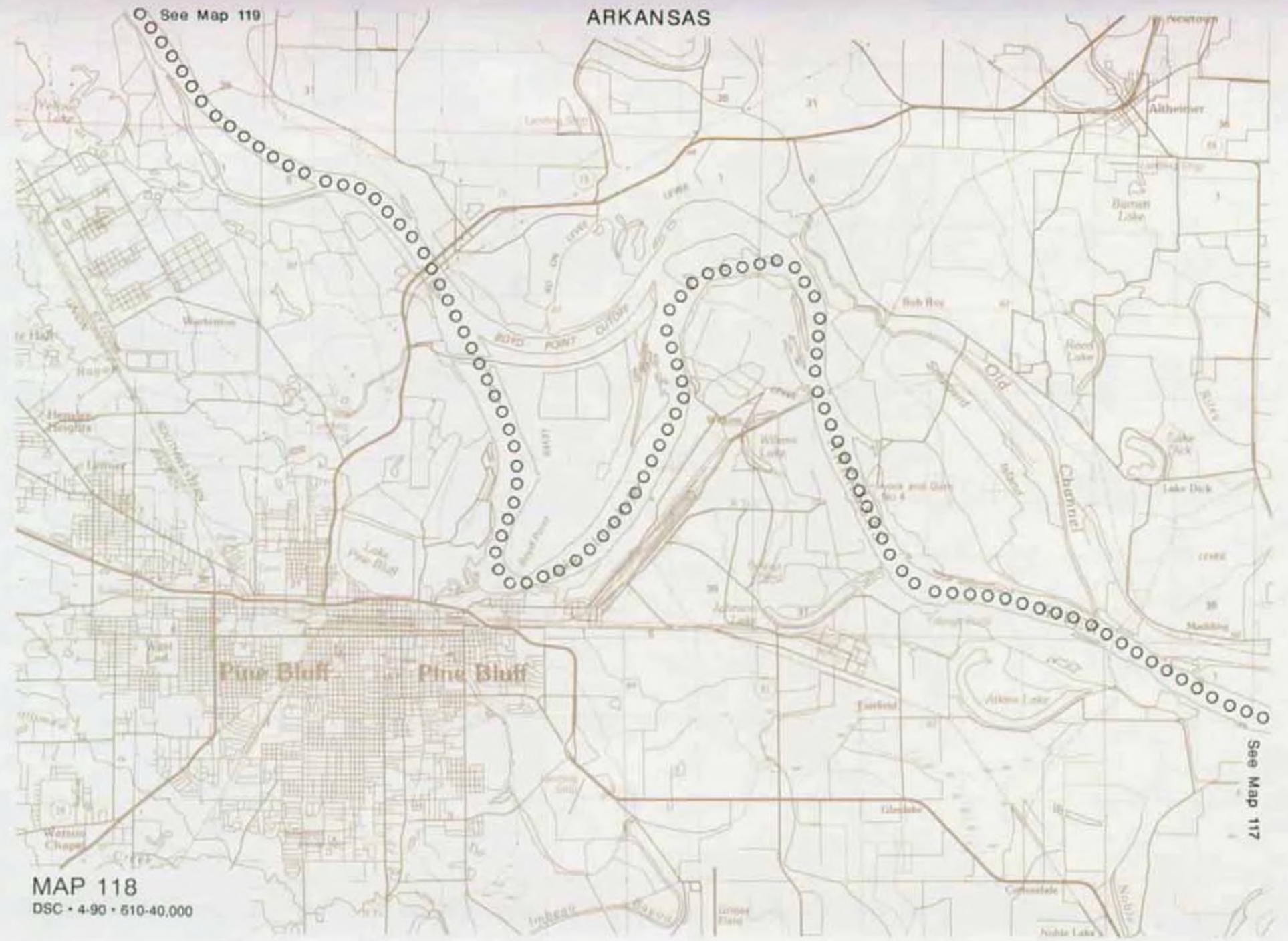
DSC • 4-90 • 610-40,000

ARKANSAS

See Map 119

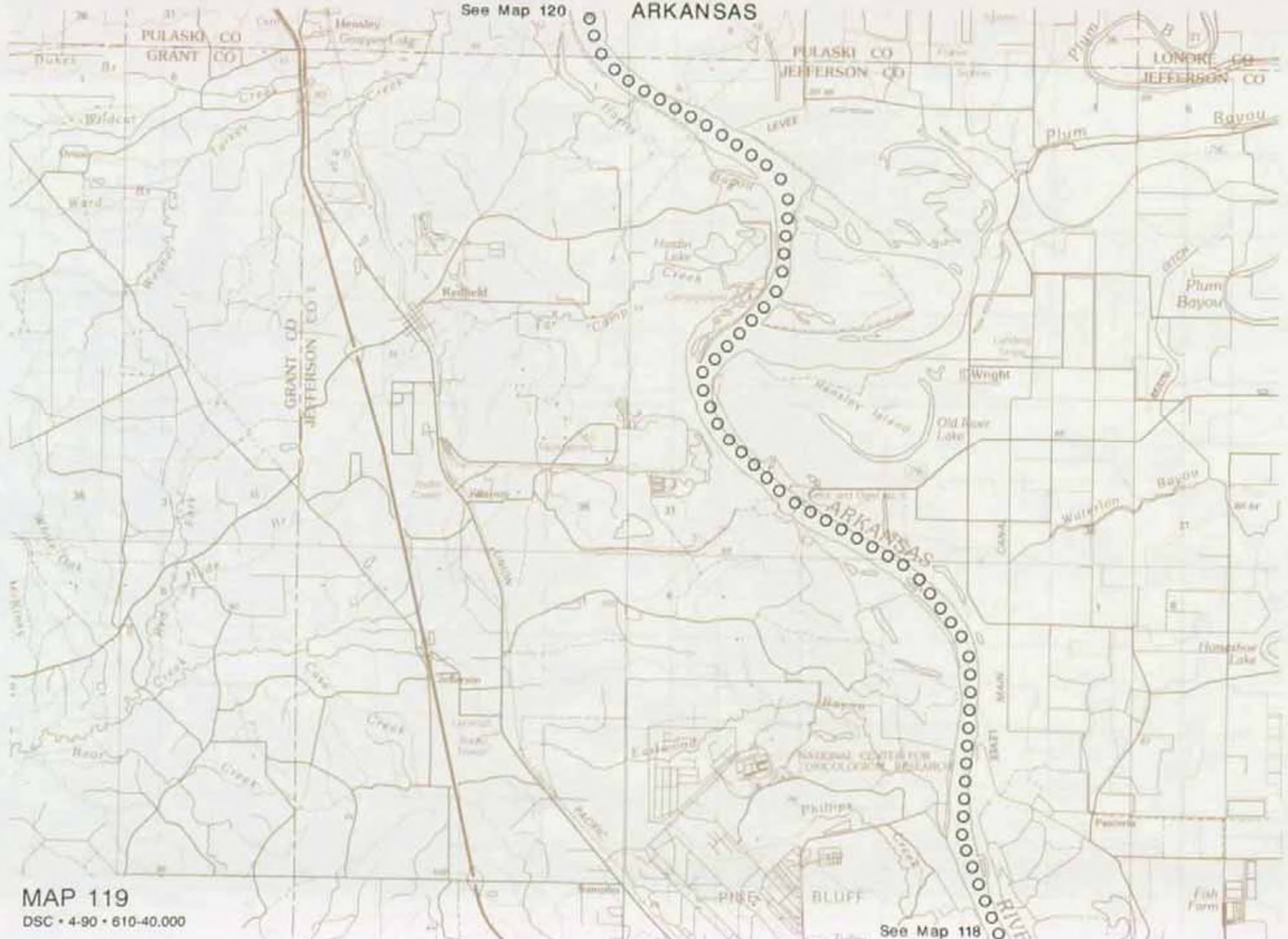
See Map 117

MAP 118
DSC • 4-90 • 510-40,000



ARKANSAS

See Map 120



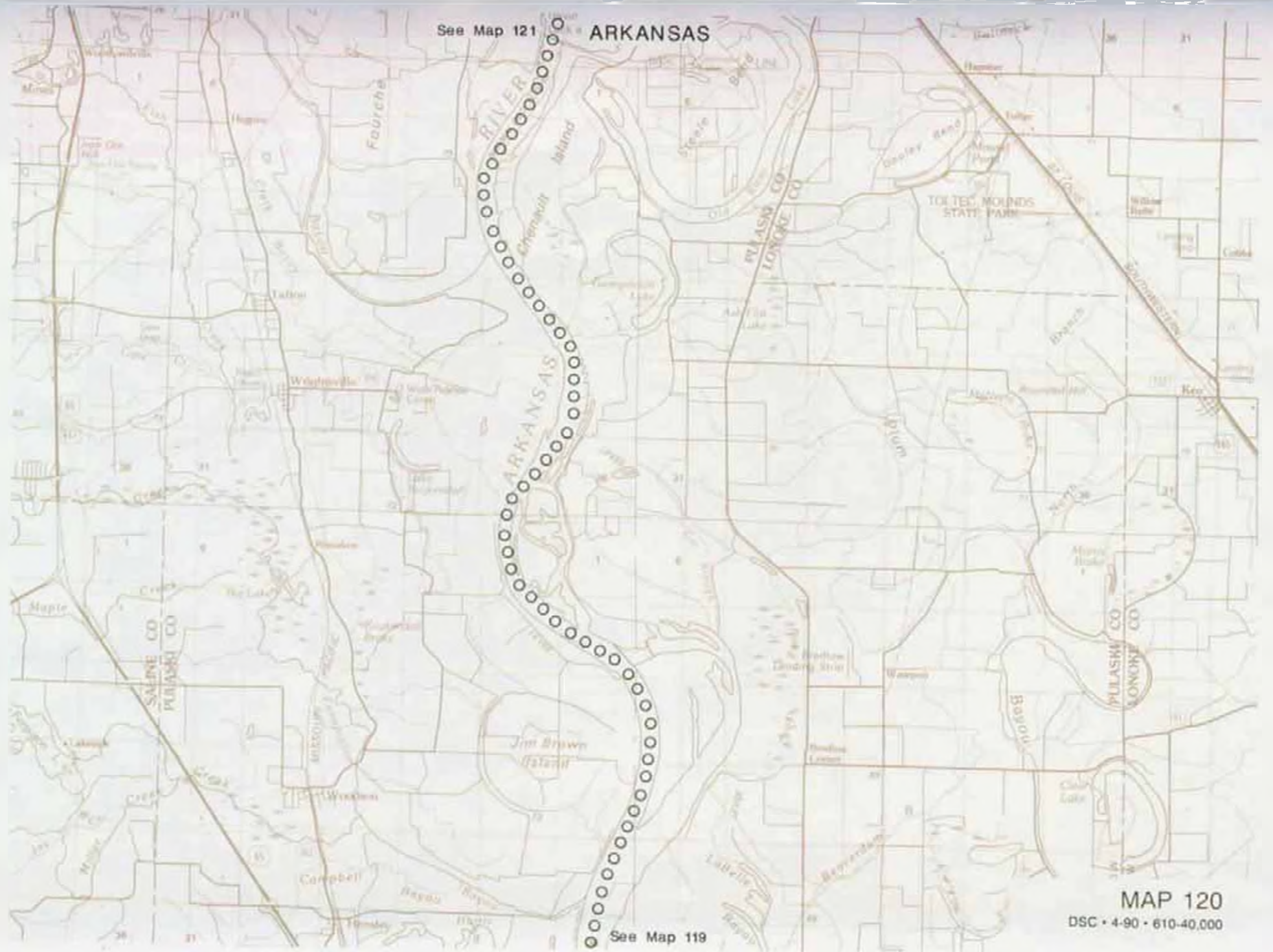
MAP 119

DSC • 4-90 • 610-40.000

See Map 118

See Map 121

ARKANSAS



See Map 119

MAP 120
DSC • 4-90 • 610-40,000

ARKANSAS



See Map 231

See Map 122

See Map 229

See Map 120

MAP 121
DSC • 4-90 • 610-40,000

ARKANSAS

See Map 123

See Map 232

BELL'S

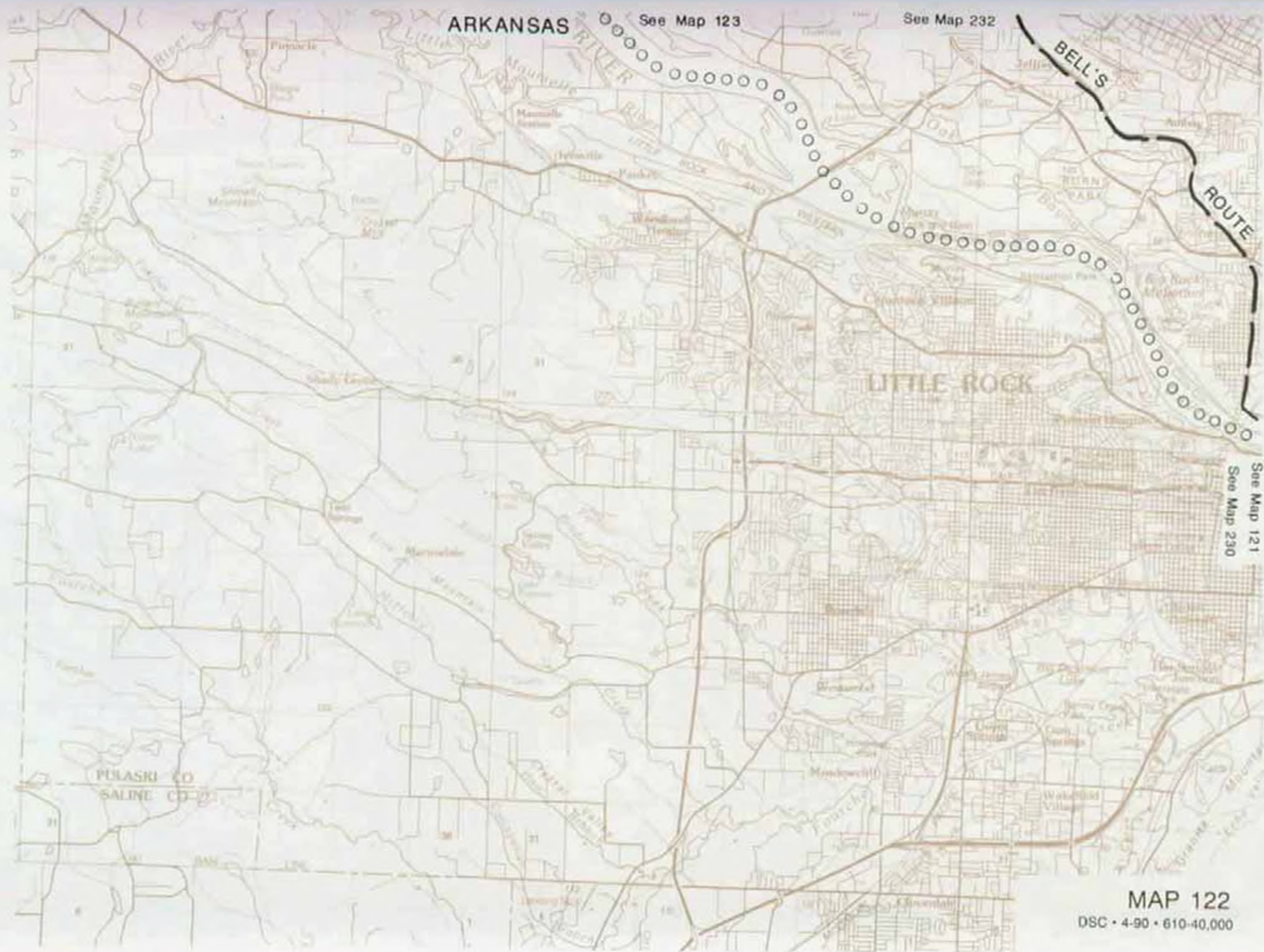
ROUTE

LITTLE ROCK

See Map 121
See Map 230

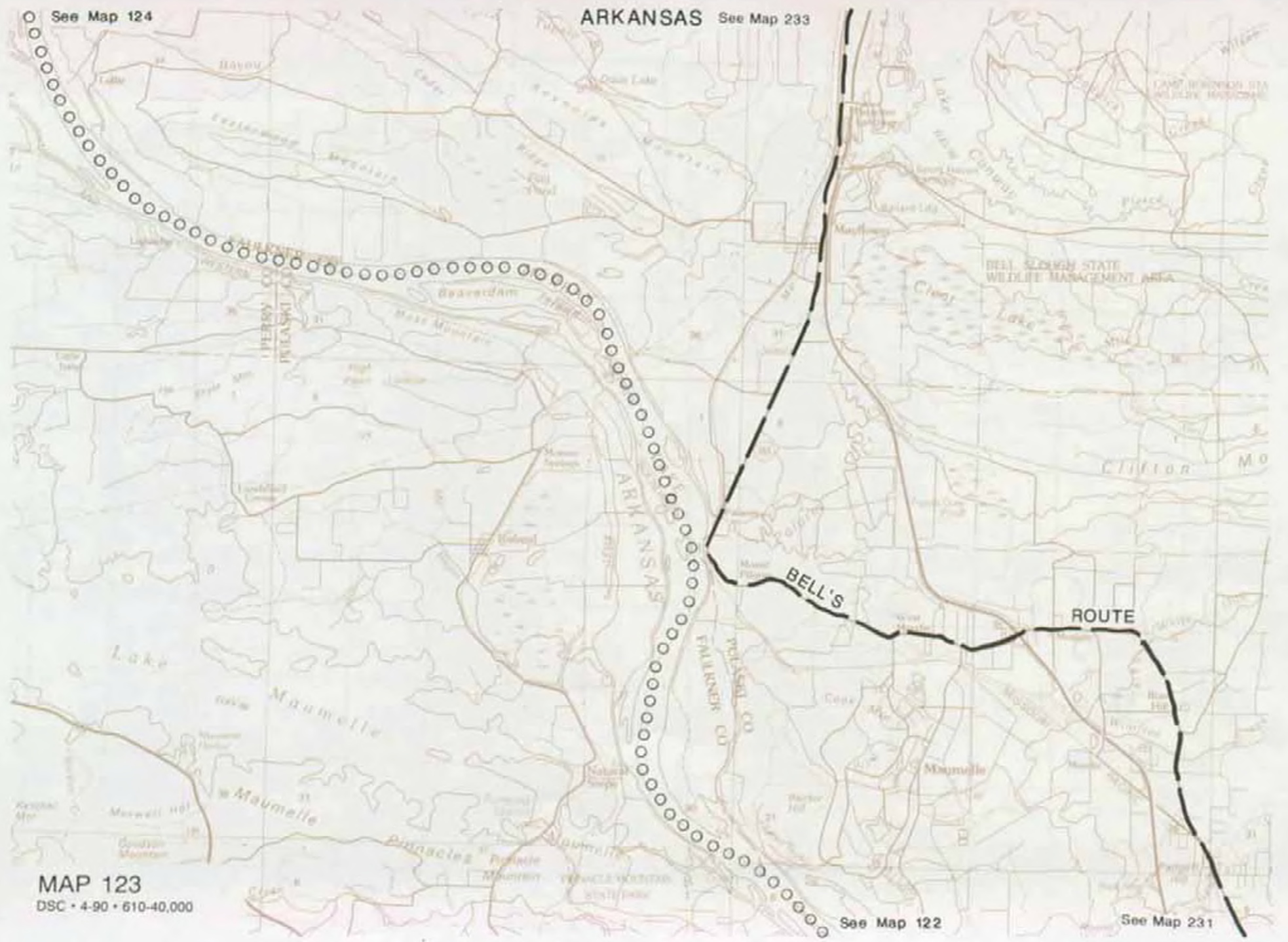
PULASKI CO
SALINE CO

MAP 122
DSC • 4-90 • 610-40,000



ARKANSAS See Map 233

See Map 124



MAP 123
DSC • 4-90 • 610-40,000

See Map 122

See Map 231

ARKANSAS



See Map 234

See Map 125

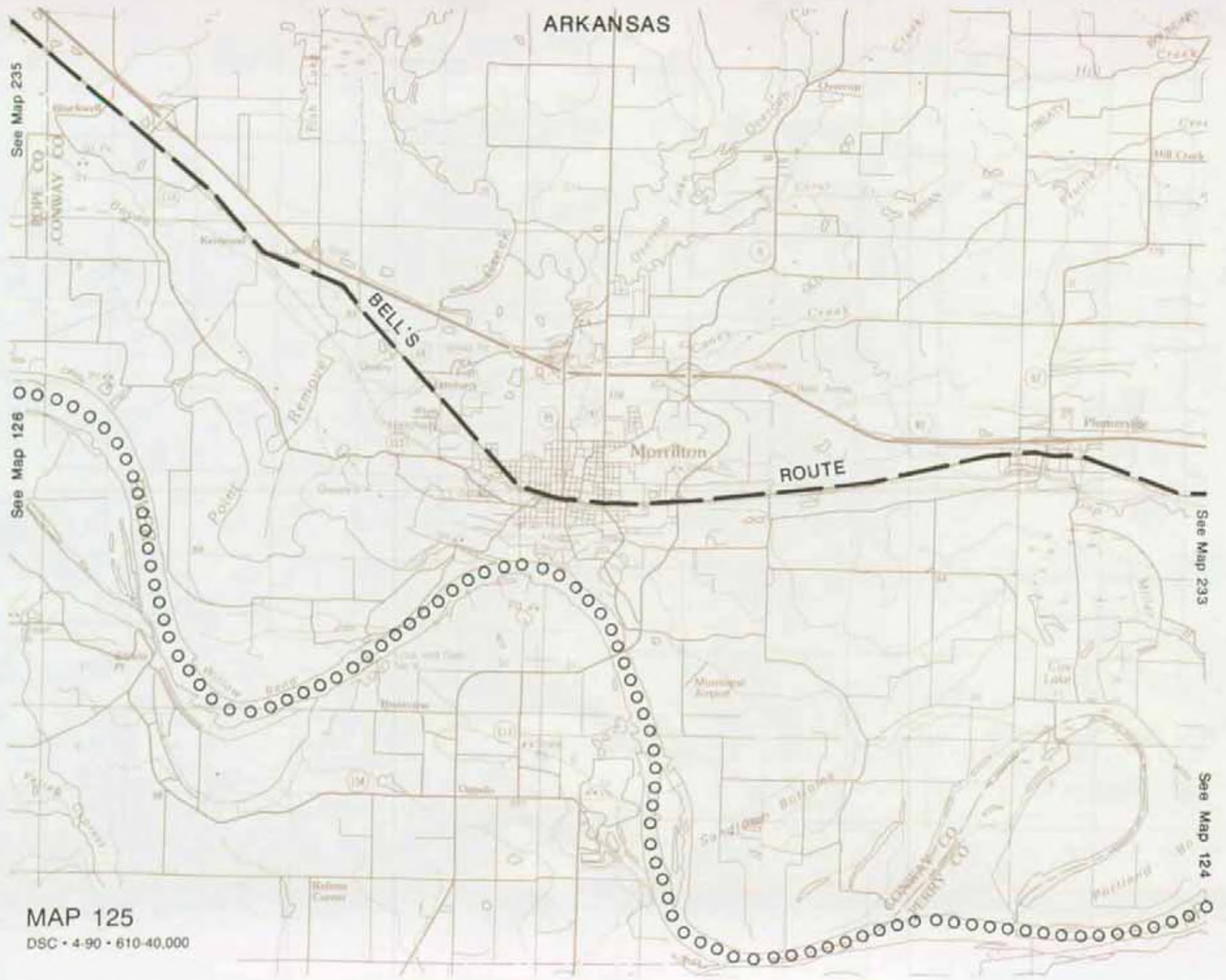
See Map 123

See Map 232

MAP 124

DSC • 4-90 • 610-40,000

ARKANSAS



See Map 235

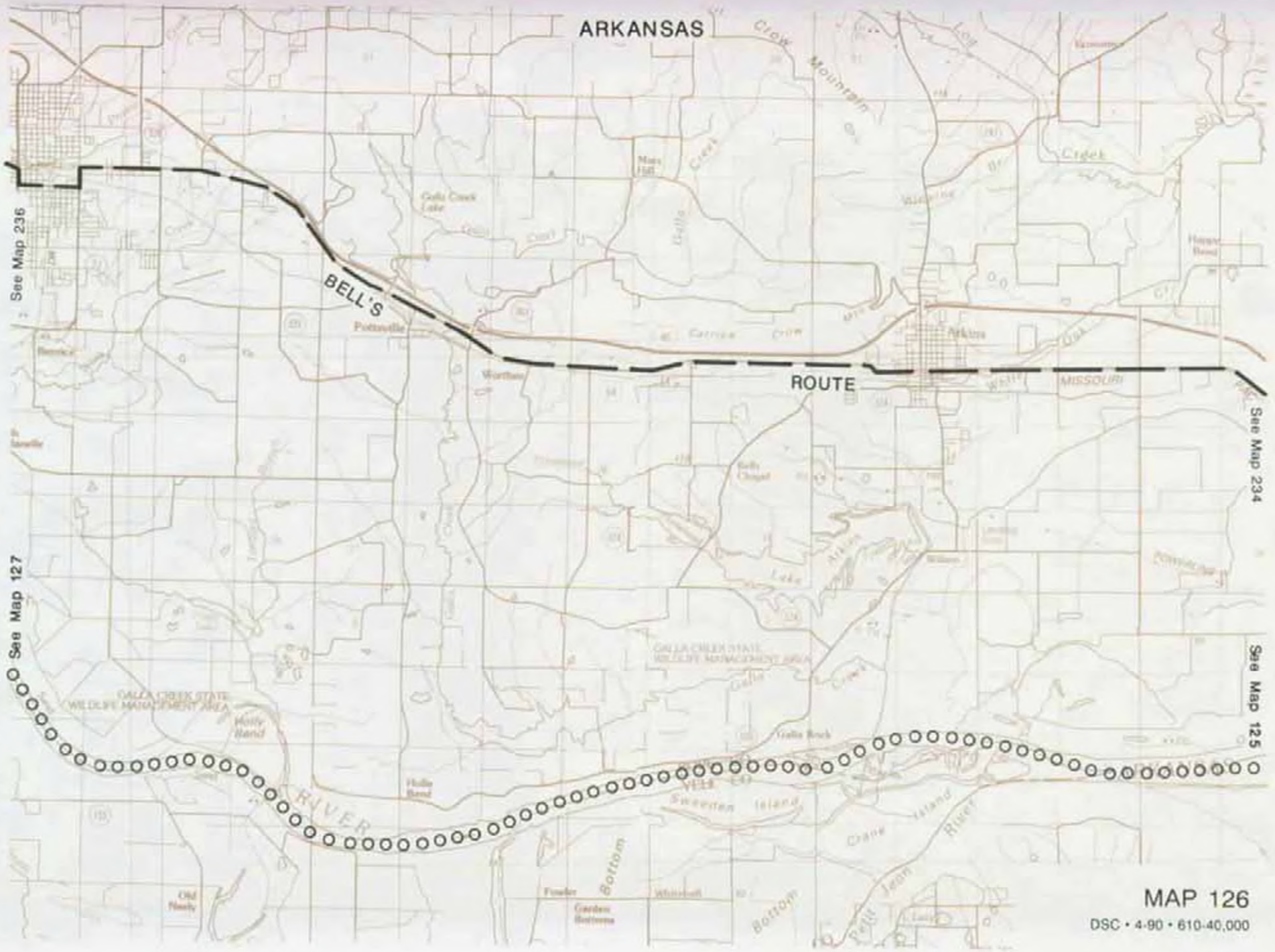
See Map 126

See Map 233

See Map 124

MAP 125
DSC • 4-90 • 610-40,000

ARKANSAS



See Map 236

See Map 127

See Map 234

See Map 125

MAP 126

DSC • 4-90 • 610-40,000

ARKANSAS See Map 128

See Map 237

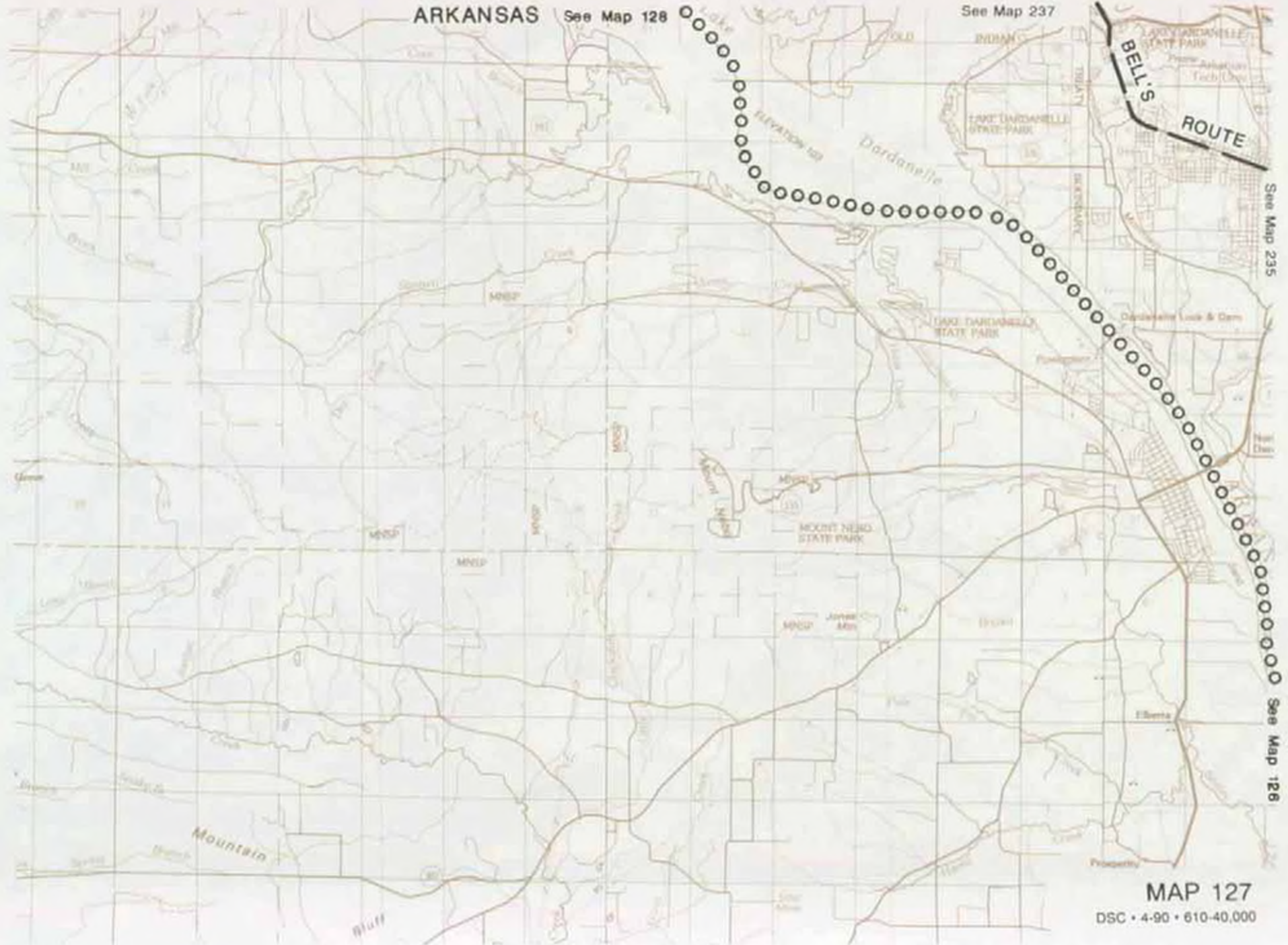
BELL'S ROUTE

See Map 235

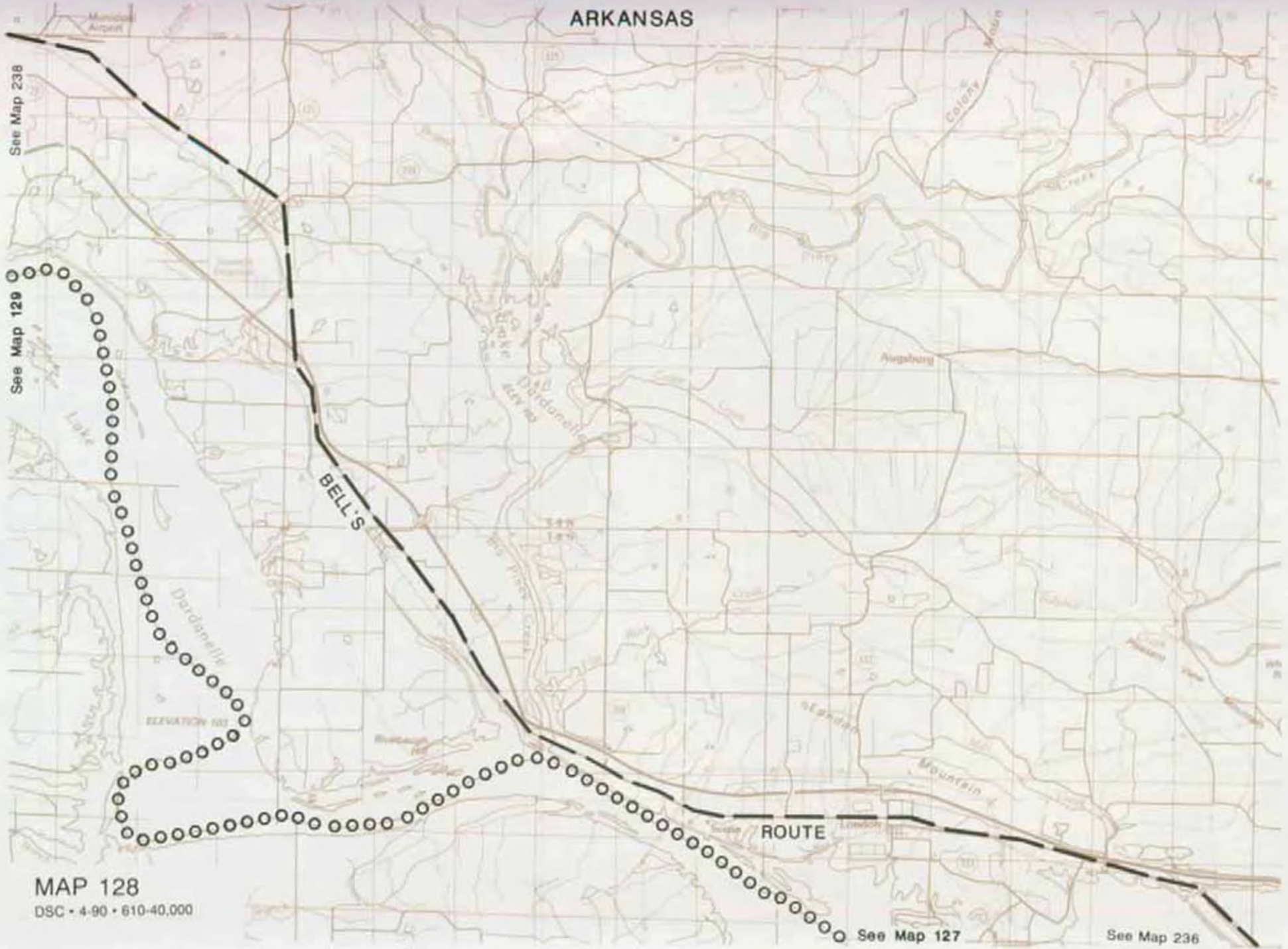
See Map 126

MAP 127

DSC • 4-90 • 610-40,000



ARKANSAS



See Map 238

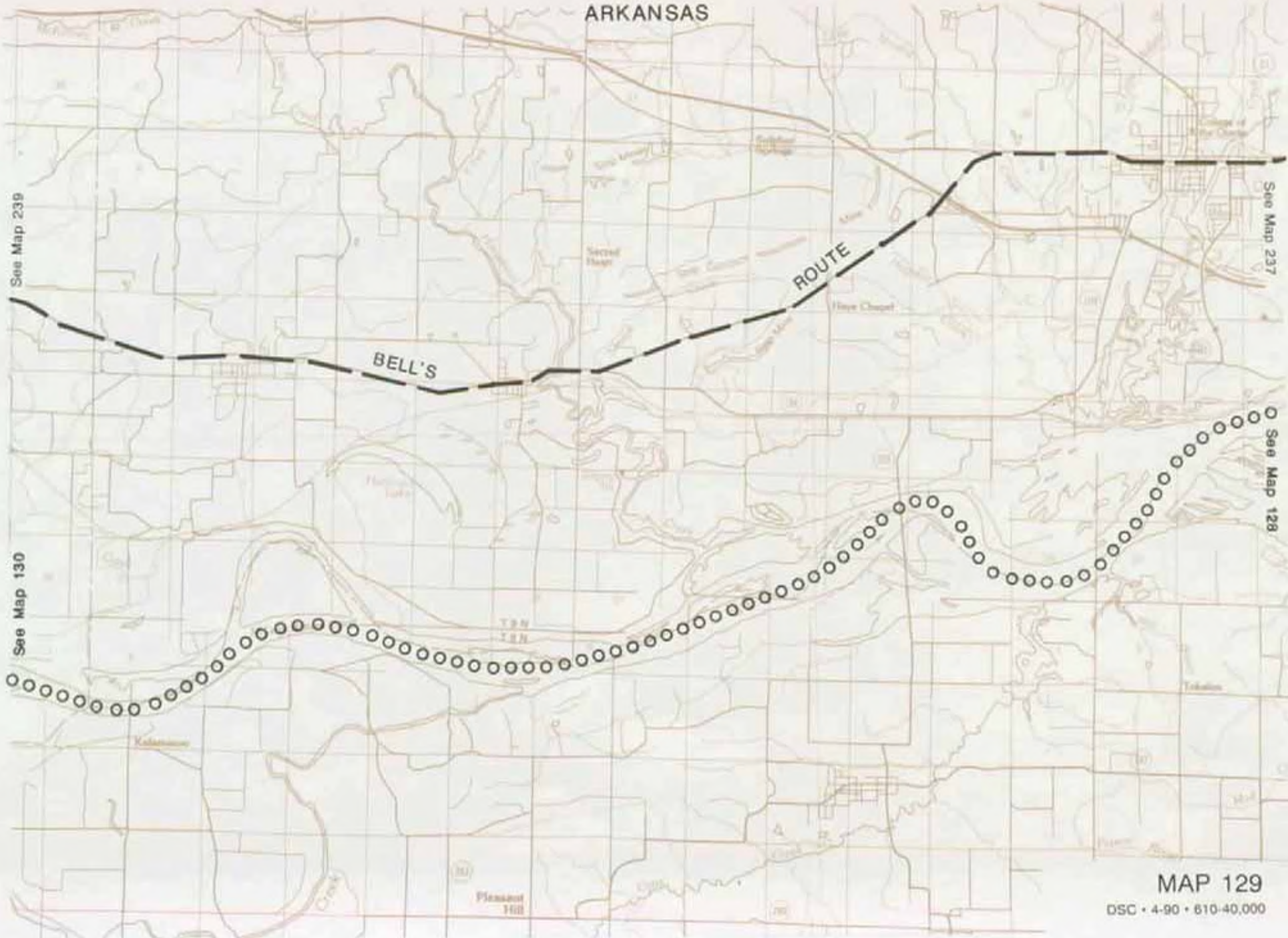
See Map 129

MAP 128
DSC • 4-90 • 610-40,000

See Map 127

See Map 236

ARKANSAS



See Map 239

See Map 237

BELL'S

ROUTE

See Map 130

See Map 128

MAP 129

DSC • 4-90 • 610-40,000



See Map 240

BELL'S

ROUTE

ARKANSAS

RIVER

ARKANSAS

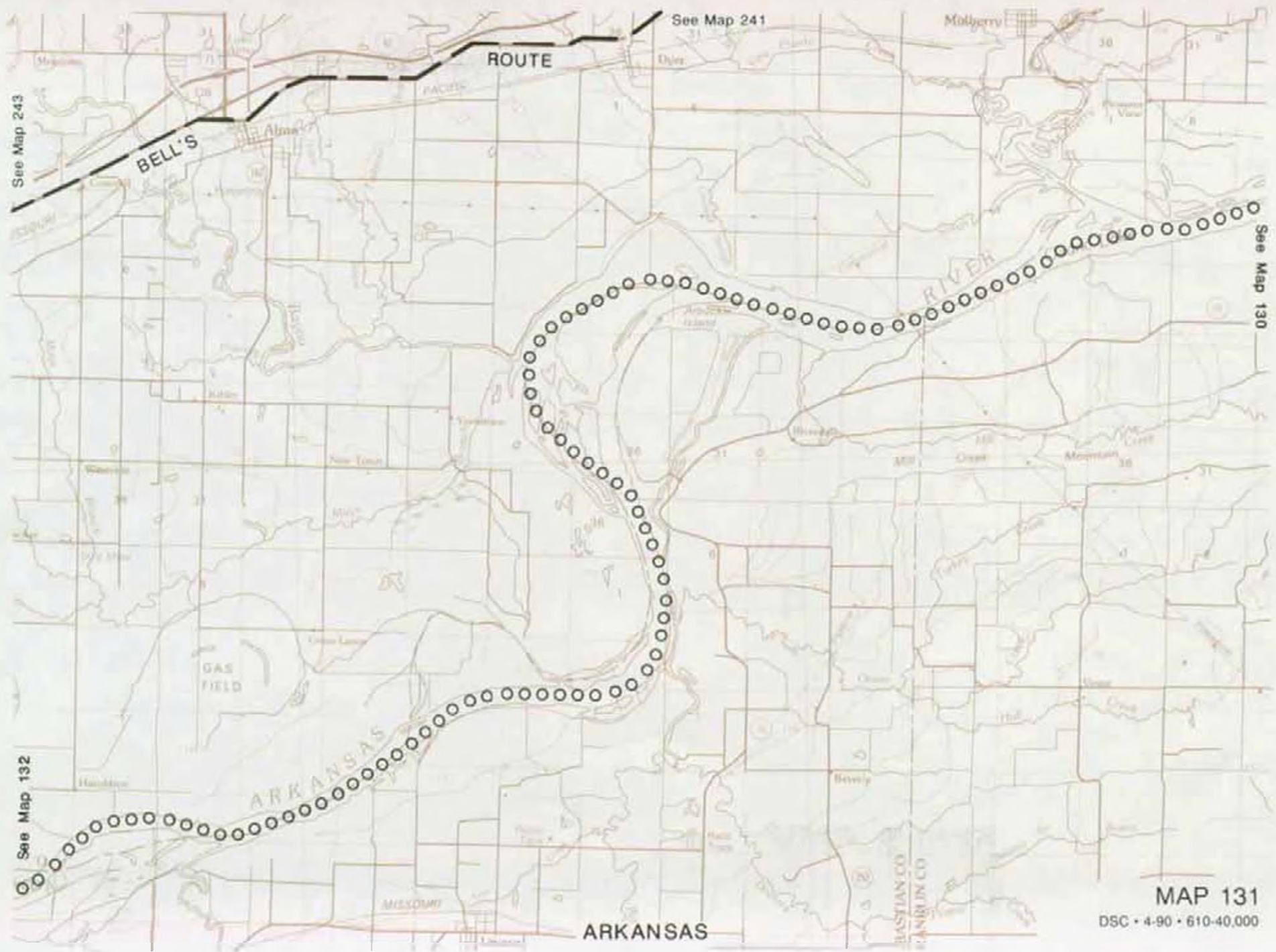
See Map 131

See Map 238

See Map 129

MAP 130

DSC • 4-90 • 610-40.000



See Map 243

See Map 241

See Map 130

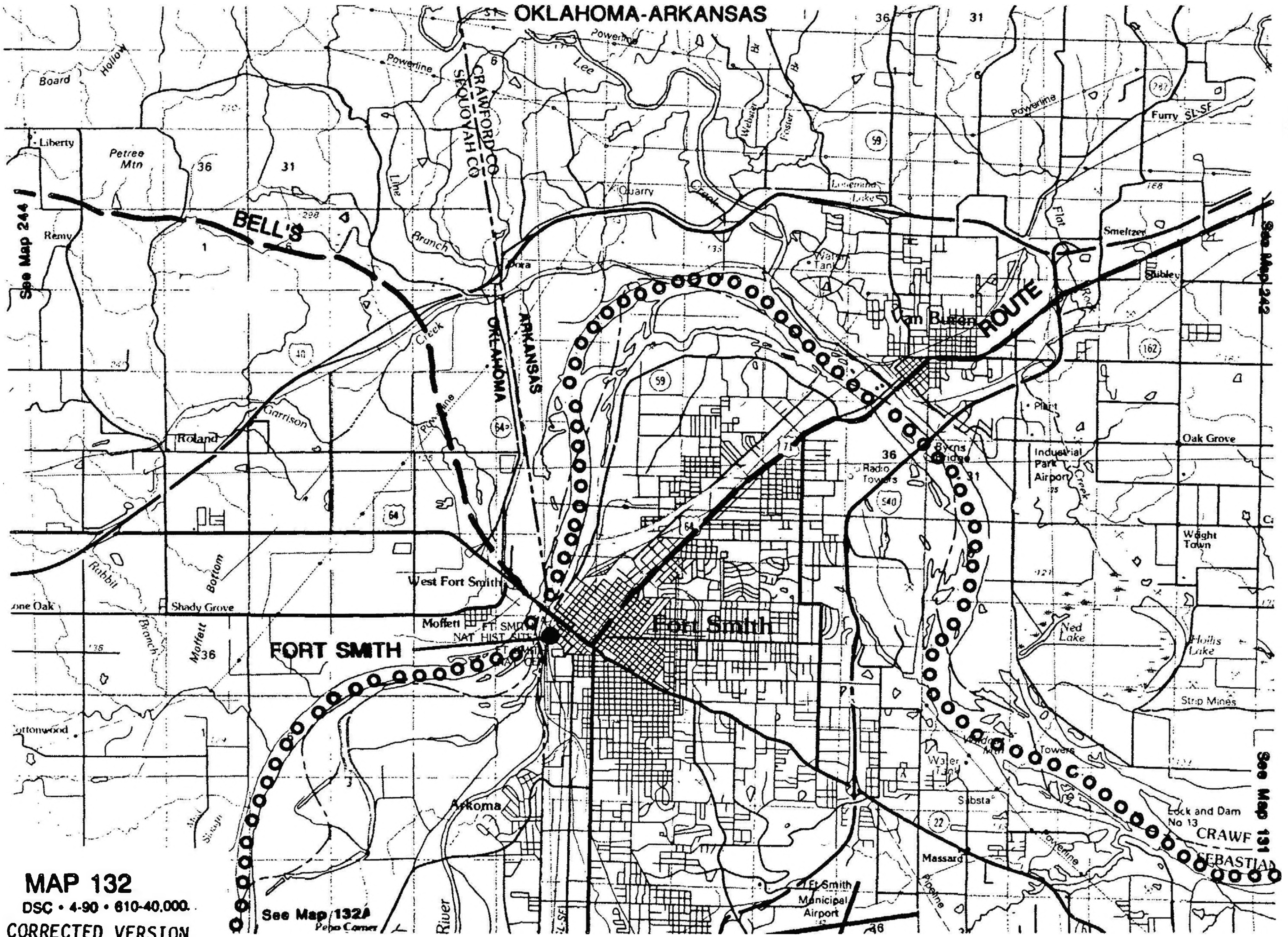
See Map 132

MAP 131

DSC • 4-90 • 610-40,000

ARKANSAS

OKLAHOMA-ARKANSAS



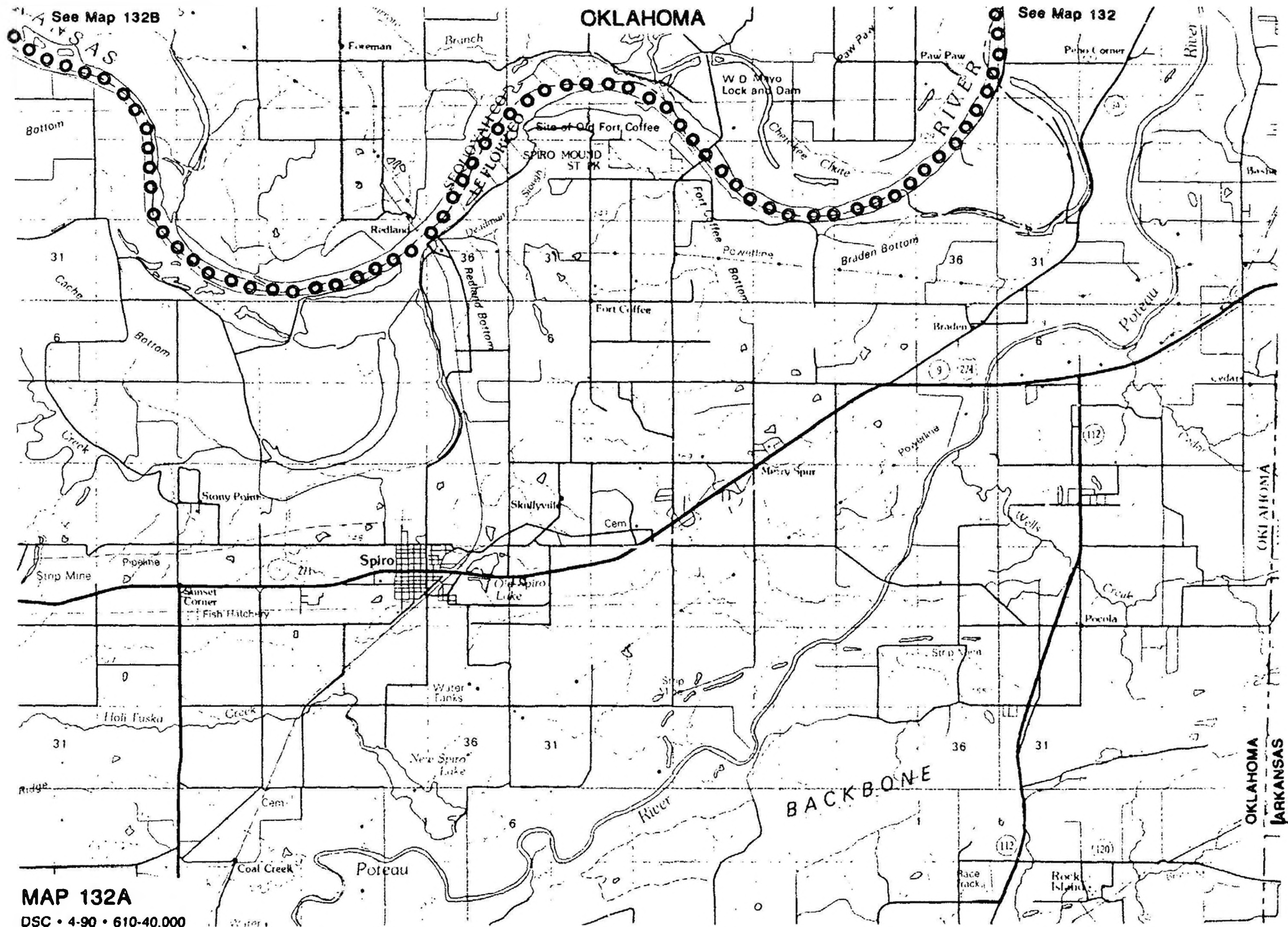
MAP 132
 DSC • 4-90 • 610-40.000.
 CORRECTED VERSION

See Map 132A
 Pope Comer

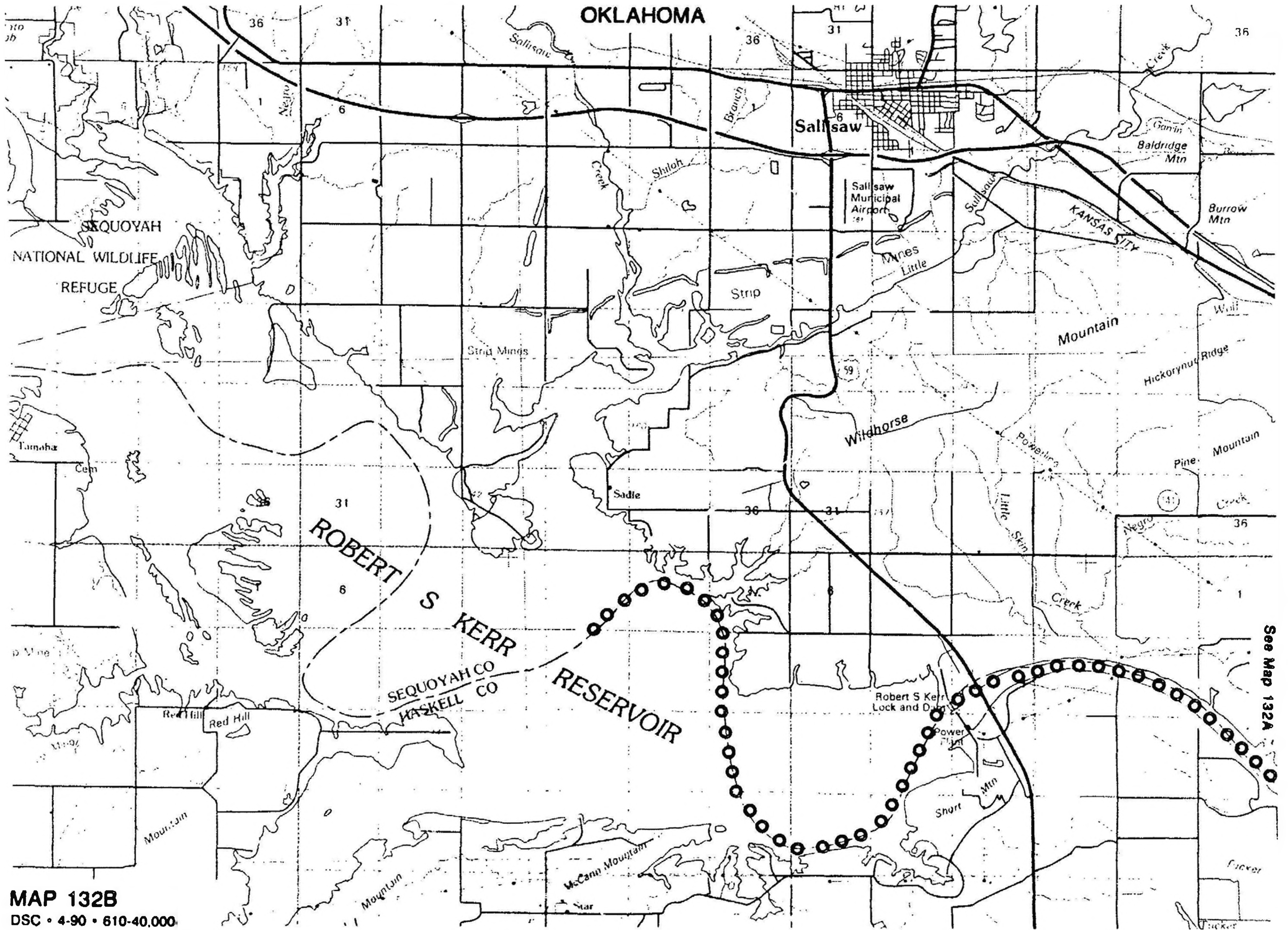
See Map 244

See Map 242

See Map 131



MAP 132A
 DSC • 4-90 • 610-40,000
 WATER ROUTE



MAP 132B
 DSC • 4-90 • 610-40,000

WATER ROUTE

See Map 132A