

NATIONAL
NATURAL
LANDMARKS
PROGRAM

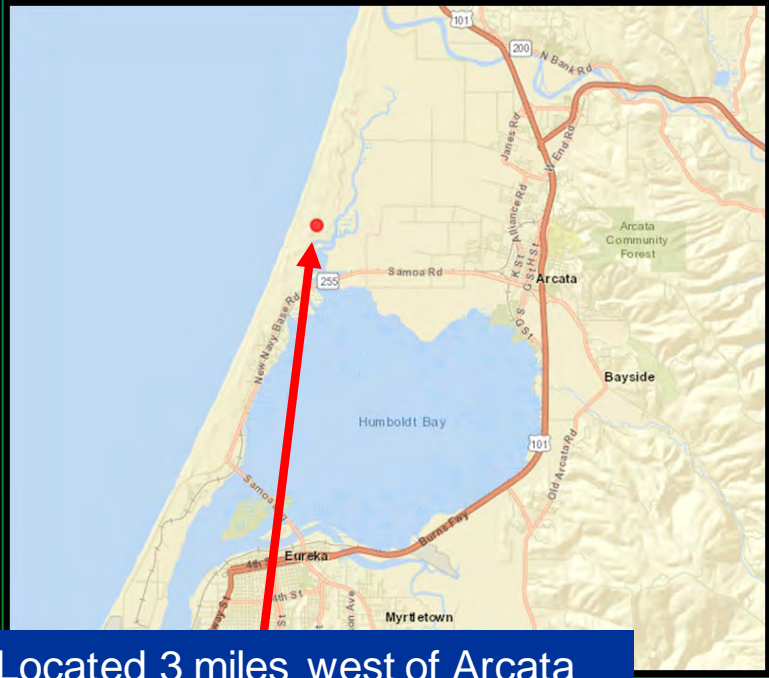
Lanphere and Ma-le'l Dunes, California



Photo by Andrea Pickart



NATIONAL
NATURAL
LANDMARKS
PROGRAM



Located 3 miles west of Arcata
in Humboldt County

Location & Ownership





Proposed NNL
boundary = 834 acres



NATIONAL
NATURAL
LANDMARKS
PROGRAM

Primary Natural Features



Terrestrial Habitats



Wetland Habitats



NATIONAL
NATURAL
LANDMARKS
PROGRAM

Secondary Natural Features

Eolian Landforms / Sand Dunes

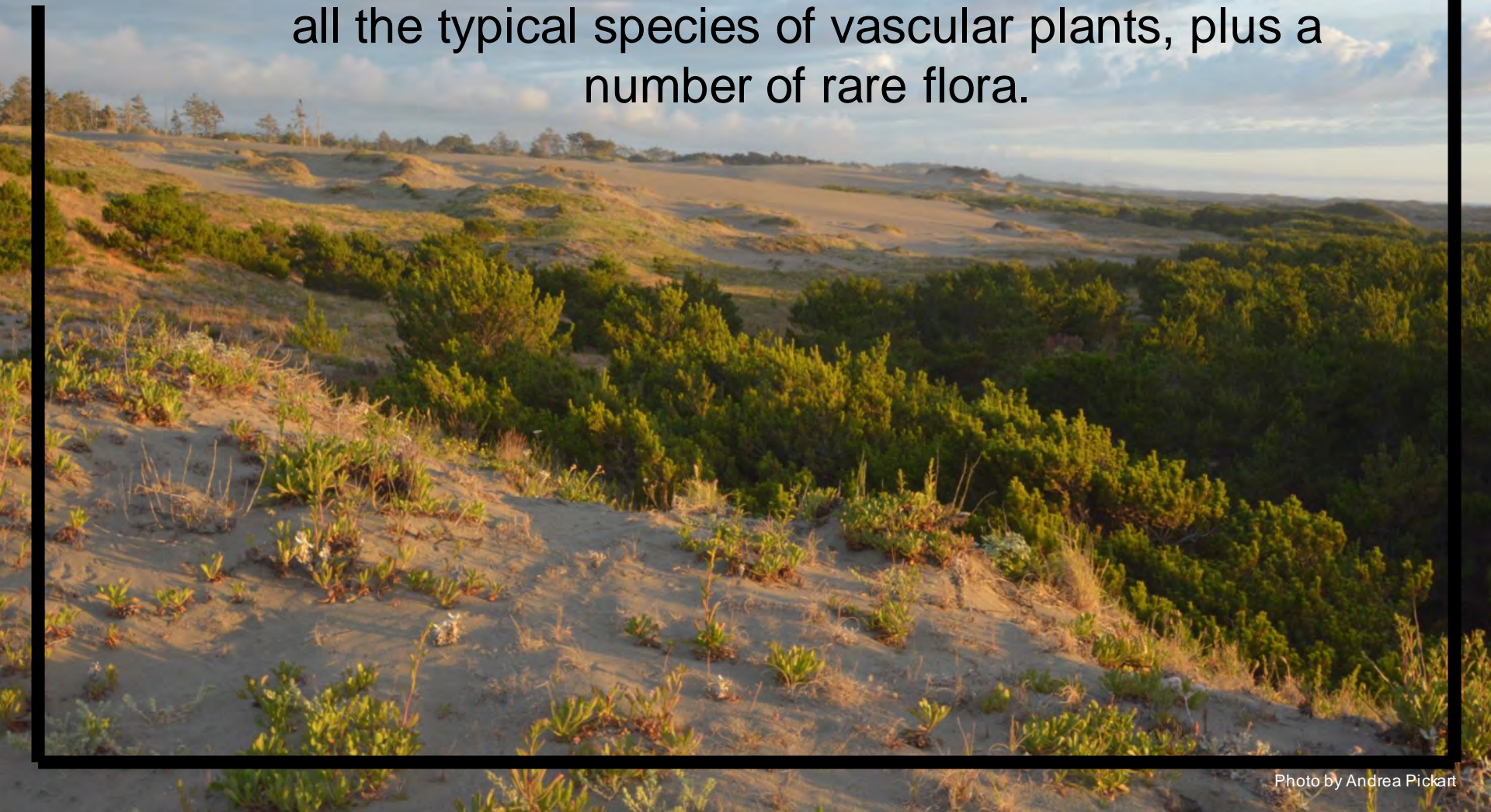




NATIONAL
NATURAL
LANDMARKS
PROGRAM

National Significance

Lanphere and Ma-le'l Dunes is the largest and best quality sand dune ecosystem, containing virtually all the typical species of vascular plants, plus a number of rare flora.





NATIONAL
NATURAL
LANDMARKS
PROGRAM

Public Comments

- 5 letters received prior to Sept 2020 Board meeting
 - 4 in full support of NNL designation
 - Blue Lake Rancheria
 - Redwood Region Audubon Society
 - Friends of the Dunes
 - The Northcoast Environmental Center
 - 1 with concerns about a portion of the designation
 - Humboldt Bay Municipal Water District (HBMWD) has recorded ROWs & easements across some of the proposed NNL areas
 - Resulted in the Board's recommendation to move this proposal back to the NNL Committee



NATIONAL
NATURAL
LANDMARKS
PROGRAM

Follow-up & Current Status

- Multiple engagement opportunities with HBMWD and land managers (BLM, FWS)
 - Discussion and information exchange
 - Answer questions
 - Address specific concerns
- End result...HBMWD fully supports proposed NNL designation
 - Nov 20, 2020 letter of support
- No changes to the original proposal

