

**NATIONAL PARK SERVICE
NATIONAL REGISTER OF HISTORIC PLACES/
NATIONAL HISTORIC LANDMARKS PROGRAM**

WARNING

THIS FILE CONTAINS INFORMATION THAT IS RESTRICTED FROM PUBLIC ACCESS UNDER LAW (INCLUDING 54 U.S.C. § 307103 [FORMERLY SECTION 304 OF THE NATIONAL HISTORIC PRESERVATION ACT OF 1966, AS AMENDED] AND/OR 16 U.S.C. § 470hh [ARCHAEOLOGICAL RESOURCES PROTECTION ACT OF 1979]).

THIS DOCUMENTATION MAY BE VIEWED OR REPRODUCED ONLY WITH THE PERMISSION OF THE SECRETARY OF THE INTERIOR ACTING THROUGH THE KEEPER OF THE NATIONAL REGISTER OR THEIR AUTHORIZED DESIGNEE.

**X RESTRICTED INFORMATION IN THIS DOCUMENT
HAS BEEN REDACTED**

REDACTION DATE 3/5/2024 (IF APPLICABLE)

NOTES:

FILE (PROPERTY) NAME: Cedar Creek Battlefield and Belle Grove Plantation
NHL

LOCATION (STATE/TERRITORY): Virginia

LOCATION (COUNTY/PARISH): Frederick, Shenandoah, and Warren

NRIS#: 69000243

CEDAR CREEK BATTLEFIELD AND BELLE GROVE PLANTATION

Photos/Figures/Maps

United States Department of the Interior, National Park Service

National Historic Landmarks Nomination Form



Photo 1.

Name of Property: Cedar Creek Battlefield-Belle Grove Plantation NHL District

City of Vicinity: Middletown

County: Frederick State: VA

Photographer: John Gentry, EHT Tracerics

Date Photographed: June 6, 2019

Description: Belle Grove Plantation (VDHR 034-0002), manor house, façade, looking north.

Image File Name: VA_Frederick_Cedar Creek Battlefield-Belle Grove Plantation NHL_0001.tif

DRAFT

CEDAR CREEK BATTLEFIELD AND BELLE GROVE PLANTATION

Photos/Figures/Maps

United States Department of the Interior, National Park Service

National Historic Landmarks Nomination Form



Photo 2.

Name of Property: Cedar Creek Battlefield-Belle Grove Plantation NHL District

City of Vicinity: Middletown

County: Frederick State: VA

Photographer: John Gentry, EHT Tracerics

Date Photographed: June 6, 2019

Description: Belle Grove manor house, north elevation, looking south.

Image File Name: VA_Frederick_Cedar Creek Battlefield-Belle Grove Plantation NHL_0002.tif

DRAFT

CEDAR CREEK BATTLEFIELD AND BELLE GROVE PLANTATION

Photos/Figures/Maps

United States Department of the Interior, National Park Service

National Historic Landmarks Nomination Form



Photo 3.

Name of Property: Cedar Creek Battlefield-Belle Grove Plantation NHL District

City of Vicinity: Middletown

County: Frederick State: VA

Photographer: John Gentry, EHT Tracerics

Date Photographed: June 6, 2019

Description: Belle Grove manor house, parlor, looking east.

Image File Name: VA_Frederick_Cedar Creek Battlefield-Belle Grove Plantation NHL_0003.tif

DRAFT

CEDAR CREEK BATTLEFIELD AND BELLE GROVE PLANTATION

Photos/Figures/Maps

United States Department of the Interior, National Park Service

National Historic Landmarks Nomination Form



Photo 4.

Name of Property: Cedar Creek Battlefield-Belle Grove Plantation NHL District

City of Vicinity: Middletown

County: Frederick State: VA

Photographer: John Gentry, EHT Tracerics

Date Photographed: June 6, 2019

Description: Belle Grove Smoke House, looking northwest.

Image File Name: VA_Frederick_Cedar Creek Battlefield-Belle Grove Plantation NHL_0004.tif

DRAFT

CEDAR CREEK BATTLEFIELD AND BELLE GROVE PLANTATION

Photos/Figures/Maps

United States Department of the Interior, National Park Service

National Historic Landmarks Nomination Form



Photo 5.

Name of Property: Cedar Creek Battlefield-Belle Grove Plantation NHL District

City of Vicinity: Middletown

County: Frederick State: VA

Photographer: John Gentry, EHT Tracerics

Date Photographed: June 6, 2019

Description: Belle Grove Ice House, looking south.

Image File Name: VA_Frederick_Cedar Creek Battlefield-Belle Grove Plantation NHL_0005.tif

DRAFT

CEDAR CREEK BATTLEFIELD AND BELLE GROVE PLANTATION

Photos/Figures/Maps

United States Department of the Interior, National Park Service

National Historic Landmarks Nomination Form



Photo 6.

Name of Property: Cedar Creek Battlefield-Belle Grove Plantation NHL District

City of Vicinity: Middletown

County: Frederick State: VA

Photographer: John Gentry, EHT Tracerics

Date Photographed: June 6, 2019

Description: Belle Grove Plantation Office and Store/Overseer's Cottage, looking west.

Image File Name: VA_Frederick_Cedar Creek Battlefield-Belle Grove Plantation NHL_0006.tif

DRAFT

CEDAR CREEK BATTLEFIELD AND BELLE GROVE PLANTATION

Photos/Figures/Maps

United States Department of the Interior, National Park Service

National Historic Landmarks Nomination Form



Photo 7.

Name of Property: Cedar Creek Battlefield-Belle Grove Plantation NHL District

City of Vicinity: Middletown

County: Frederick State: VA

Photographer: Carleigh Hessian, EHT Tracerics

Date Photographed: April 16, 2019

Description: Solomon Heater House (VDHR 034-0082), façade, looking north.

Image File Name: VA_Frederick_Cedar Creek Battlefield-Belle Grove Plantation NHL_0007.tif

DRAFT

CEDAR CREEK BATTLEFIELD AND BELLE GROVE PLANTATION

Photos/Figures/Maps

United States Department of the Interior, National Park Service

National Historic Landmarks Nomination Form



Photo 8.

Name of Property: Cedar Creek Battlefield-Belle Grove Plantation NHL District

City of Vicinity: Middletown

County: Shenandoah State: VA

Photographer: Sarah Vonesh, EHT Tracerics

Date Photographed: April 17, 2019

Description: Daniel Stickley Farm (VDHR 085-0013), main dwelling, façade, looking northwest.

Image File Name: VA_Frederick_Cedar Creek Battlefield-Belle Grove Plantation NHL_0008.tif

DRAFT

CEDAR CREEK BATTLEFIELD AND BELLE GROVE PLANTATION

Photos/Figures/Maps

United States Department of the Interior, National Park Service

National Historic Landmarks Nomination Form



Photo 9.

Name of Property: Cedar Creek Battlefield-Belle Grove Plantation NHL District

City of Vicinity: Middletown

County: Shenandoah State: VA

Photographer: Carleigh Hessian, EHT Tracerics

Date Photographed: April 17, 2019

Description: Daniel Stickley Farm, mill ruins, looking south.

Image File Name: VA_Frederick_Cedar Creek Battlefield-Belle Grove Plantation NHL_0009.tif

DRAFT

CEDAR CREEK BATTLEFIELD AND BELLE GROVE PLANTATION

Photos/Figures/Maps

United States Department of the Interior, National Park Service

National Historic Landmarks Nomination Form



Photo 10.

Name of Property: Cedar Creek Battlefield-Belle Grove Plantation NHL District

City of Vicinity: Middletown

County: Shenandoah State: VA

Photographer: John Gentry, EHT Tracerics

Date Photographed: April 17, 2019

Description: Old Valley Pike Abutments (VDHR 034-5301), east side of Cedar Creek, looking north.

Image File Name: VA_Frederick_Cedar Creek Battlefield-Belle Grove Plantation NHL_0010.tif

DRAFT

CEDAR CREEK BATTLEFIELD AND BELLE GROVE PLANTATION

Photos/Figures/Maps

United States Department of the Interior, National Park Service

National Historic Landmarks Nomination Form



Photo 11.

Name of Property: Cedar Creek Battlefield-Belle Grove Plantation NHL District

City of Vicinity: Middletown

County: Shenandoah State: VA

Photographer: John Gentry, EHT Tracerics

Date Photographed: April 16, 2019

Description: Fort Bowman (VDHR 085-0004), façade, looking north.

Image File Name: VA_Frederick_Cedar Creek Battlefield-Belle Grove Plantation NHL_0011.tif

DRAFT

CEDAR CREEK BATTLEFIELD AND BELLE GROVE PLANTATION

Photos/Figures/Maps

United States Department of the Interior, National Park Service

National Historic Landmarks Nomination Form



Photo 12.

Name of Property: Cedar Creek Battlefield-Belle Grove Plantation NHL District

City of Vicinity: Middletown

County: Shenandoah State: VA

Photographer: John Gentry, EHT Tracerics

Date Photographed: April 16, 2019

Description: Fort Bowman, main dwelling and summer kitchen, looking west.

Image File Name: VA_Frederick_Cedar Creek Battlefield-Belle Grove Plantation NHL_0012.tif

DRAFT

CEDAR CREEK BATTLEFIELD AND BELLE GROVE PLANTATION

Photos/Figures/Maps

United States Department of the Interior, National Park Service

National Historic Landmarks Nomination Form



Photo 13.

Name of Property: Cedar Creek Battlefield-Belle Grove Plantation NHL District

City of Vicinity: Middletown

County: Shenandoah State: VA

Photographer: Sarah Vonesh, EHT Tracerics

Date Photographed: April 16, 2019

Description: Bowman-Hite Cemetery, looking southeast.

Image File Name: VA_Frederick_Cedar Creek Battlefield-Belle Grove Plantation NHL_0013.tif

DRAFT

CEDAR CREEK BATTLEFIELD AND BELLE GROVE PLANTATION

Photos/Figures/Maps

United States Department of the Interior, National Park Service

National Historic Landmarks Nomination Form



Photo 14.

Name of Property: Cedar Creek Battlefield-Belle Grove Plantation NHL District

City of Vicinity: Middletown

County: Warren State: VA

Photographer: John Gentry, EHT Tracerics

Date Photographed: April 17, 2019

Description: Bowman-Hite House (VDHR 093-0138), façade, looking east.

Image File Name: VA_Frederick_Cedar Creek Battlefield-Belle Grove Plantation NHL_0014.tif

DRAFT

CEDAR CREEK BATTLEFIELD AND BELLE GROVE PLANTATION

Photos/Figures/Maps

United States Department of the Interior, National Park Service

National Historic Landmarks Nomination Form



Photo 15.

Name of Property: Cedar Creek Battlefield-Belle Grove Plantation NHL District

City of Vicinity: Middletown

County: Warren State: VA

Photographer: John Gentry, EHT Tracerics

Date Photographed: April 17, 2019

Description: Long Meadow (VDHR 093-0006), façade and south elevation, looking northeast.

Image File Name: VA_Frederick_Cedar Creek Battlefield-Belle Grove Plantation NHL_0015.tif

DRAFT

CEDAR CREEK BATTLEFIELD AND BELLE GROVE PLANTATION

Photos/Figures/Maps

United States Department of the Interior, National Park Service

National Historic Landmarks Nomination Form



Photo 16.

Name of Property: Cedar Creek Battlefield-Belle Grove Plantation NHL District

City of Vicinity: Middletown

County: Warren State: VA

Photographer: Carleigh Hessian, EHT Tracerics

Date Photographed: April 17, 2019

Description: Long Meadow, overseer's house, façade and east elevation, looking north.

Image File Name: VA_Frederick_Cedar Creek Battlefield-Belle Grove Plantation NHL_0016.tif

DRAFT

CEDAR CREEK BATTLEFIELD AND BELLE GROVE PLANTATION

Photos/Figures/Maps

United States Department of the Interior, National Park Service

National Historic Landmarks Nomination Form



Photo 17.

Name of Property: Cedar Creek Battlefield-Belle Grove Plantation NHL District

City of Vicinity: Middletown

County: Warren State: VA

Photographer: John Gentry, EHT Tracerics

Date Photographed: April 17, 2019

Description: Long Meadow, ice house, west elevation, looking east.

Image File Name: VA_Frederick_Cedar Creek Battlefield-Belle Grove Plantation NHL_0017.tif

DRAFT

CEDAR CREEK BATTLEFIELD AND BELLE GROVE PLANTATION

Photos/Figures/Maps

United States Department of the Interior, National Park Service

National Historic Landmarks Nomination Form



Photo 18.

Name of Property: Cedar Creek Battlefield-Belle Grove Plantation NHL District

City of Vicinity: Middletown

County: Frederick State: VA

Photographer: John Gentry, EHT Tracerics

Date Photographed: April 16, 2019

Description: Miller-Kendrick-Walter House (VDHR 034-0131), façade, looking northwest.

Image File Name: VA_Frederick_Cedar Creek Battlefield-Belle Grove Plantation NHL_0018.tif

DRAFT

CEDAR CREEK BATTLEFIELD AND BELLE GROVE PLANTATION

Photos/Figures/Maps

United States Department of the Interior, National Park Service

National Historic Landmarks Nomination Form



Photo 19.

Name of Property: Cedar Creek Battlefield-Belle Grove Plantation NHL District

City of Vicinity: Middletown

County: Warren State: VA

Photographer: Sarah Vonesh, EHT Tracerics

Date Photographed: April 17, 2019

Description: House Route 611 (VDHR 093-0501), façade and west elevation, looking northeast.

Image File Name: VA_Frederick_Cedar Creek Battlefield-Belle Grove Plantation NHL_0019.tif

DRAFT

CEDAR CREEK BATTLEFIELD AND BELLE GROVE PLANTATION

Photos/Figures/Maps

United States Department of the Interior, National Park Service

National Historic Landmarks Nomination Form



Photo 20.

Name of Property: Cedar Creek Battlefield-Belle Grove Plantation NHL District

City of Vicinity: Middletown

County: Frederick State: VA

Photographer: Sarah Vonesh, EHT Tracerics

Date Photographed: April 16, 2019

Description: Idlewild (VDHR 034-0223), façade and east elevation, looking northwest.

Image File Name: VA_Frederick_Cedar Creek Battlefield-Belle Grove Plantation NHL_0020.tif

DRAFT

CEDAR CREEK BATTLEFIELD AND BELLE GROVE PLANTATION

Photos/Figures/Maps

United States Department of the Interior, National Park Service

National Historic Landmarks Nomination Form



Photo 21.

Name of Property: Cedar Creek Battlefield-Belle Grove Plantation NHL District

City of Vicinity: Middletown

County: Frederick State: VA

Photographer: Sarah Vonesh, EHT Tracerics

Date Photographed: April 16, 2019

Description: Cedar Grove (VDHR 034-0189), façade, looking northeast.

Image File Name: VA_Frederick_Cedar Creek Battlefield-Belle Grove Plantation NHL_0021.tif

DRAFT

CEDAR CREEK BATTLEFIELD AND BELLE GROVE PLANTATION

Photos/Figures/Maps

United States Department of the Interior, National Park Service

National Historic Landmarks Nomination Form



Photo 22.

Name of Property: Cedar Creek Battlefield-Belle Grove Plantation NHL District

City of Vicinity: Middletown

County: Frederick State: VA

Photographer: Sarah Vonesh, EHT Tracerics

Date Photographed: April 16, 2019

Description: Log House at Smith Mill (VDHR 034-0200), north elevation, looking south.

Image File Name: VA_Frederick_Cedar Creek Battlefield-Belle Grove Plantation NHL_0022.tif

DRAFT

CEDAR CREEK BATTLEFIELD AND BELLE GROVE PLANTATION

Photos/Figures/Maps

United States Department of the Interior, National Park Service

National Historic Landmarks Nomination Form



Photo 23.

Name of Property: Cedar Creek Battlefield-Belle Grove Plantation NHL District

City of Vicinity: Middletown

County: Frederick State: VA

Photographer: Carleigh Hessian, EHT Traceries

Date Photographed: April 16, 2019

Description: Cemetery Hill, looking south.

Image File Name: VA_Frederick_Cedar Creek Battlefield-Belle Grove Plantation NHL_0023.tif

DRAFT

CEDAR CREEK BATTLEFIELD AND BELLE GROVE PLANTATION

Photos/Figures/Maps

United States Department of the Interior, National Park Service

National Historic Landmarks Nomination Form



Photo 24.

Name of Property: Cedar Creek Battlefield-Belle Grove Plantation NHL District

City of Vicinity: Middletown

County: Frederick State: VA

Photographer: Carleigh Hessian, EHT Tracerics

Date Photographed: April 16, 2019

Description: View across the northern battlefield, looking west from the Heater House property towards the Red Hills plateau.

Image File Name: VA_Frederick_Cedar Creek Battlefield-Belle Grove Plantation NHL_0024.tif


DRAFT

CEDAR CREEK BATTLEFIELD AND BELLE GROVE PLANTATION

Photos/Figures/Maps

United States Department of the Interior, National Park Service

National Historic Landmarks Nomination Form



Name of Property: Cedar Creek Battlefield-Belle Grove Plantation NHL District

City of Vicinity: Middletown

County: Frederick State: VA

Photographer: John Gentry, EHT Tracerics

Date Photographed: April 16, 2019

Description: XIX Corps entrenchments, looking laterally down a section of the trench.

Image File Name: VA_Frederick_Cedar Creek Battlefield-Belle Grove Plantation NHL_0025.tif

DRAFT

CEDAR CREEK BATTLEFIELD AND BELLE GROVE PLANTATION

Photos/Figures/Maps

United States Department of the Interior, National Park Service

National Historic Landmarks Nomination Form




Photo 26.

Name of Property: Cedar Creek Battlefield-Belle Grove Plantation NHL District

City of Vicinity: Middletown

County: Warren State: VA

Photographer: Carleigh Hessian, EHT Traceries

Date Photographed: April 17, 2019

Description: Vicinity of Union VIII Corps camp (44WR0298), looking southwest with Bowman-Hite House in distance.

Image File Name: VA_Frederick_Cedar Creek Battlefield-Belle Grove Plantation NHL_0026.tif

DRAFT

CEDAR CREEK BATTLEFIELD AND BELLE GROVE PLANTATION

Photos/Figures/Maps

United States Department of the Interior, National Park Service

National Historic Landmarks Nomination Form




Photo 27.

Name of Property: Cedar Creek Battlefield-Belle Grove Plantation NHL District

City of Vicinity: Middletown

County: Warren State: VA

Photographer: John Gentry, EHT Tracerics

Date Photographed: April 17, 2019

Description: Thoburn's Defensive Line (WR00169), looking laterally down the entrenchment.

Image File Name: VA_Frederick_Cedar Creek Battlefield-Belle Grove Plantation NHL_0027.tif

DRAFT

CEDAR CREEK BATTLEFIELD AND BELLE GROVE PLANTATION

Photos/Figures/Maps

United States Department of the Interior, National Park Service

National Historic Landmarks Nomination Form



Photo 28.

Name of Property: Cedar Creek Battlefield-Belle Grove Plantation NHL District

City of Vicinity: Middletown

County: Warren State: VA

Photographer: Sarah Vonesh, EHT Tracerics

Date Photographed: April 17, 2019

Description: Harold Davison Farm (VDHR 093-5059), main dwelling, façade, looking northeast.

Image File Name: VA_Frederick_Cedar Creek Battlefield-Belle Grove Plantation NHL_0028.tif

DRAFT

CEDAR CREEK BATTLEFIELD AND BELLE GROVE PLANTATION

Photos/Figures/Maps

United States Department of the Interior, National Park Service

National Historic Landmarks Nomination Form



Photo 29.

Name of Property: Cedar Creek Battlefield-Belle Grove Plantation NHL District

City of Vicinity: Middletown

County: Warren State: VA

Photographer: Carleigh Hessian, EHT Tracerics

Date Photographed: April 17, 2019

Description: Bowman's Mill Ford, looking southwest from Bowman's Mill Road. .

Image File Name: VA_Frederick_Cedar Creek Battlefield-Belle Grove Plantation NHL_0029.tif

DRAFT