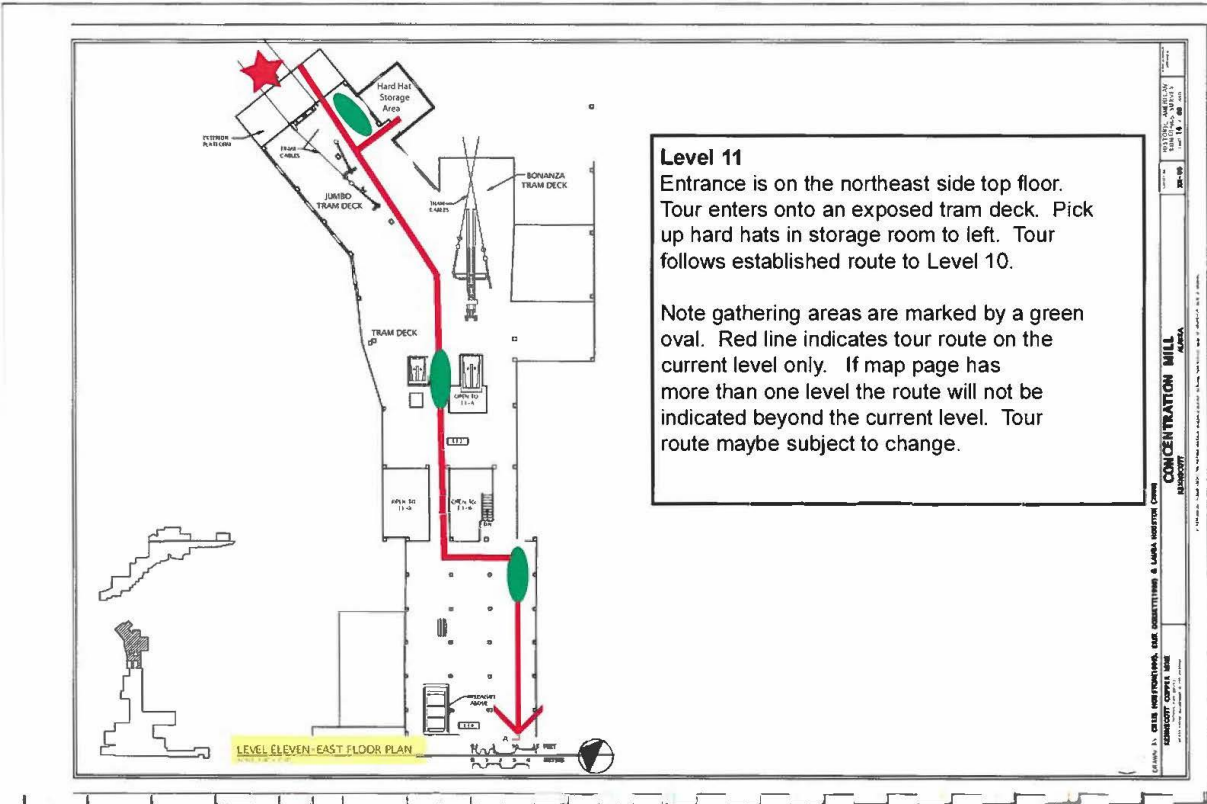
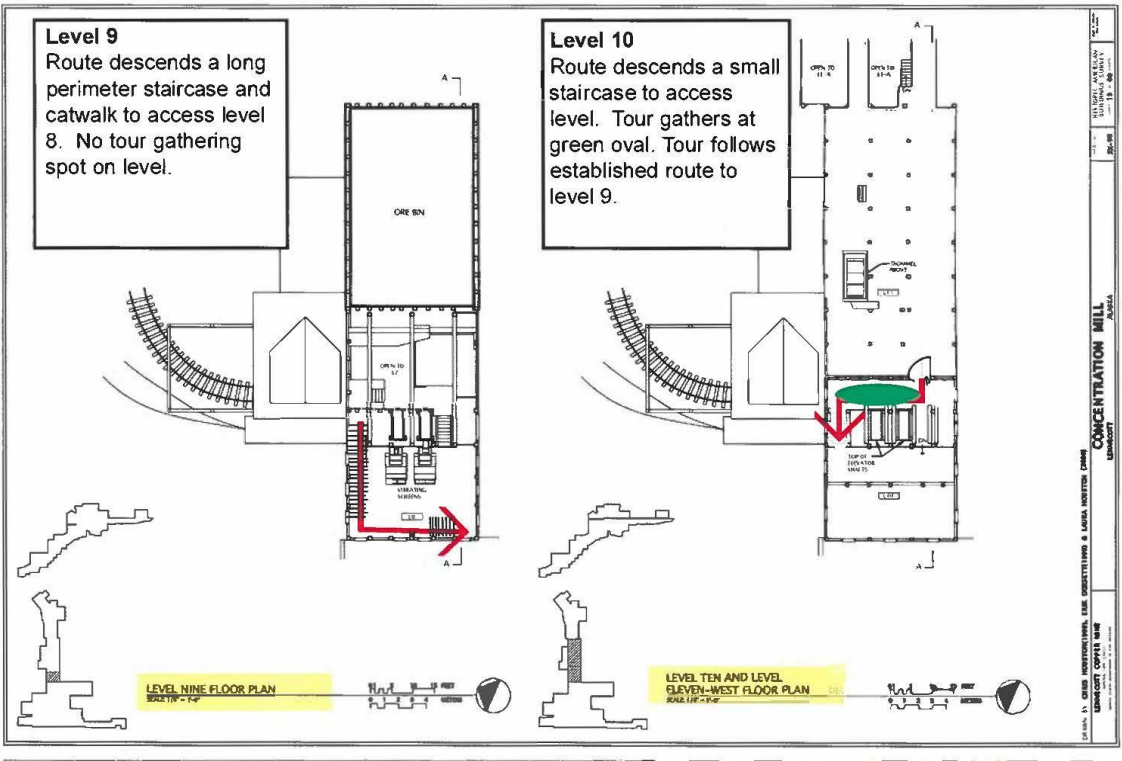


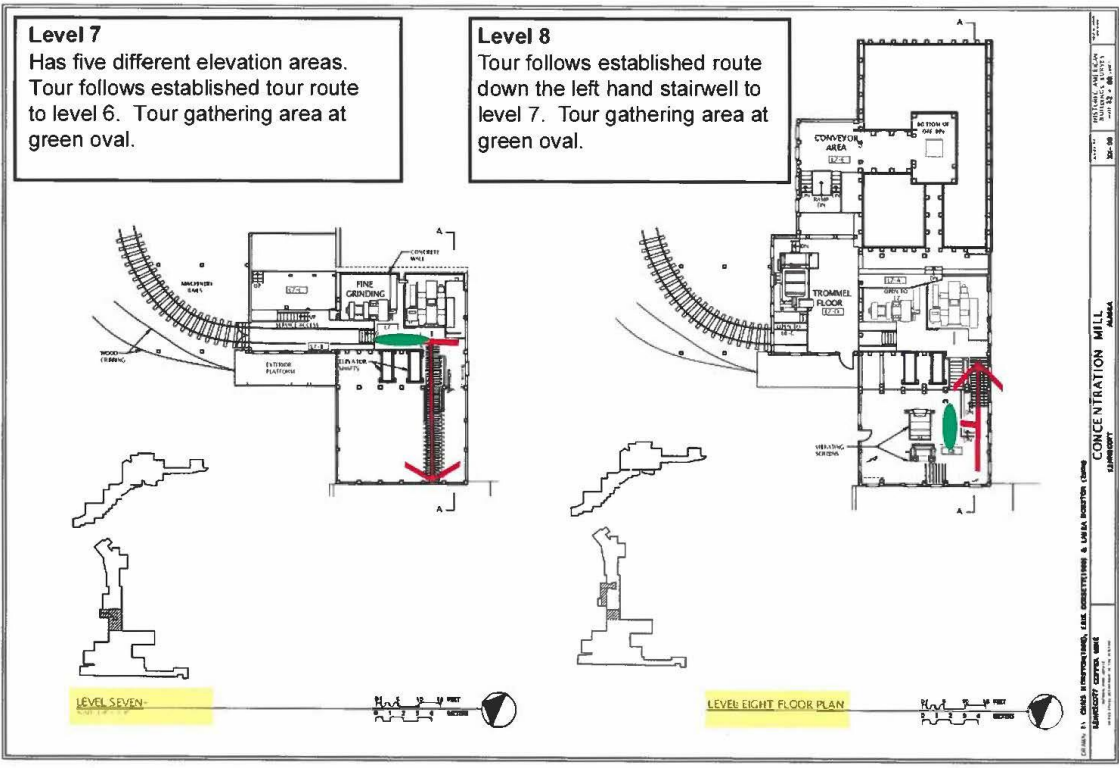
9.1 Appendix 1 Maps Concentration Mill (9 pages)

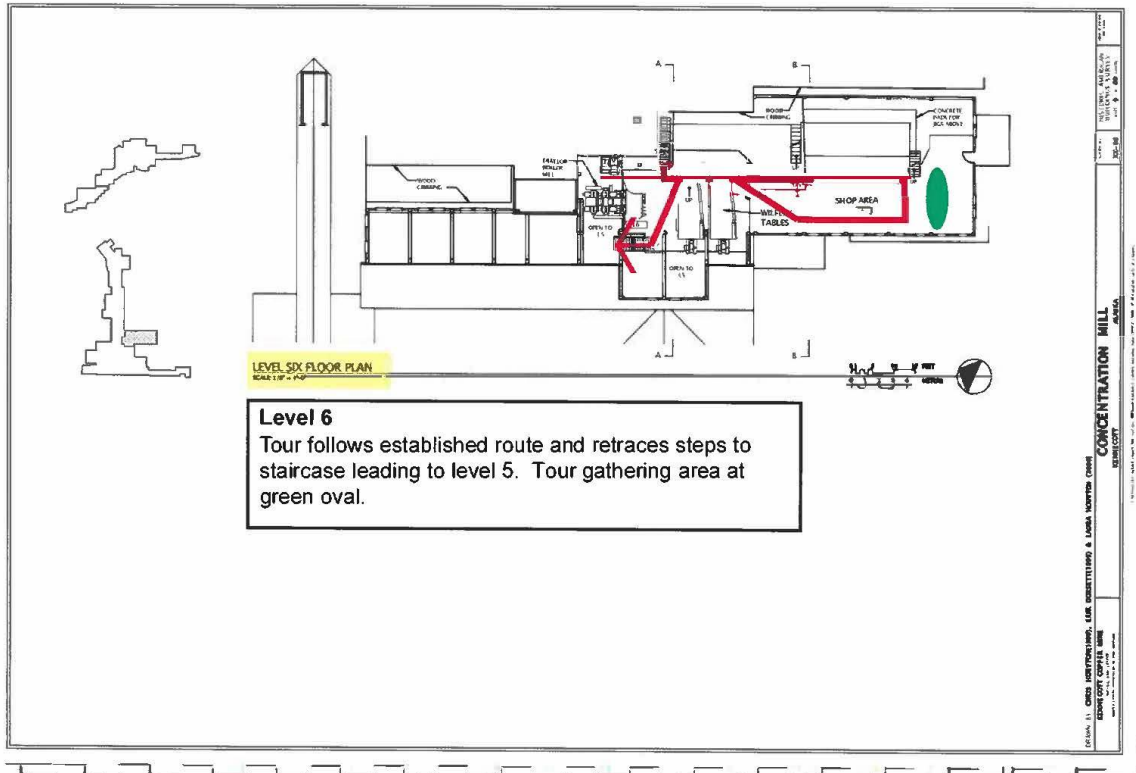
Maps: Concentration Mill (9 pages)

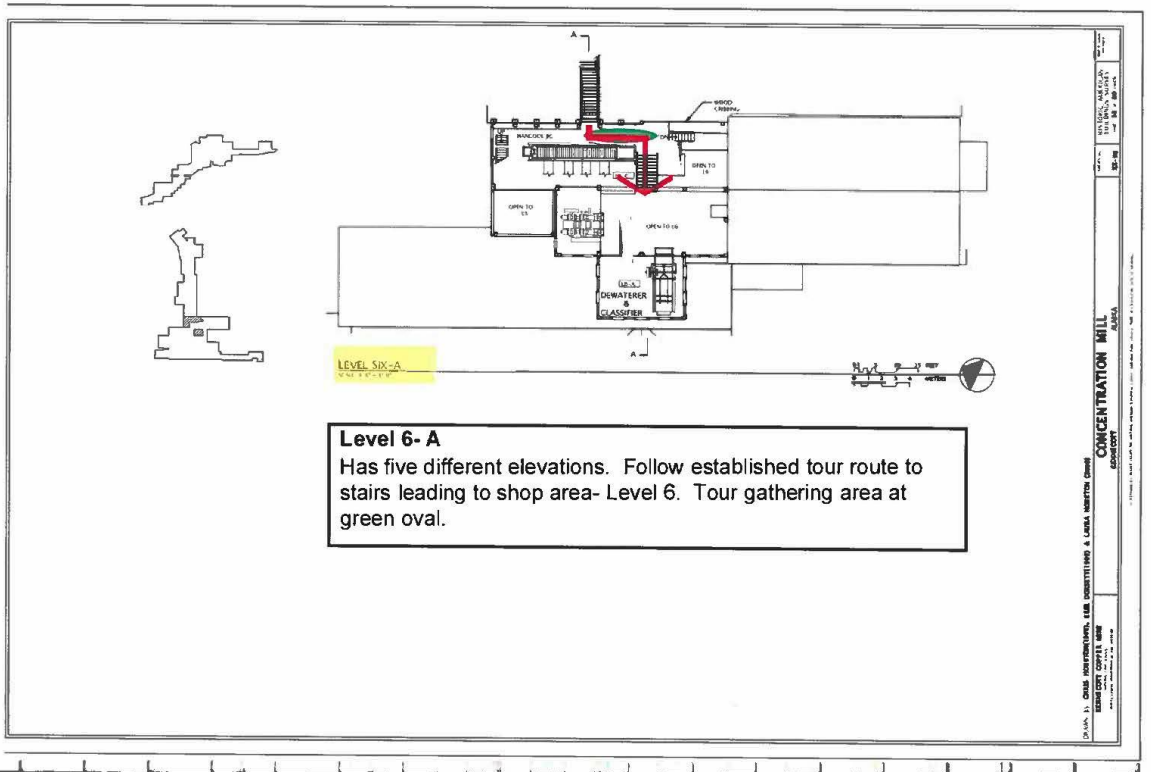
DRAFT CONTRACT EXHIBIT B
Appendix 1
Page 1 of 9





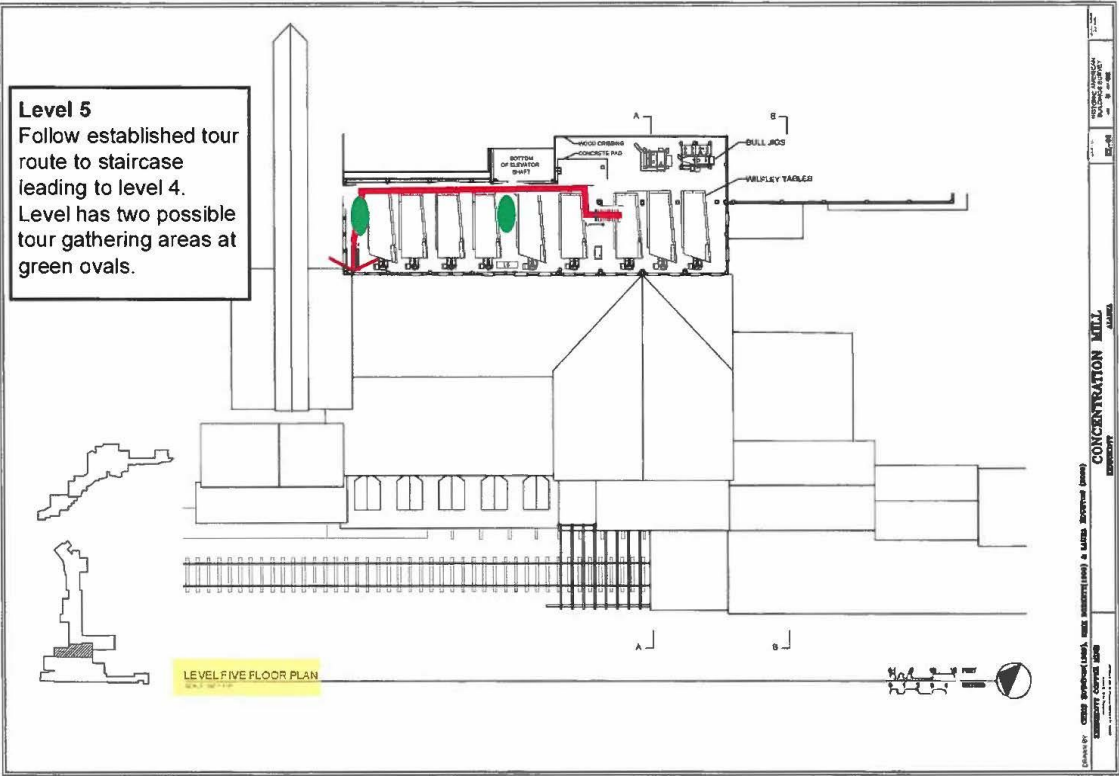




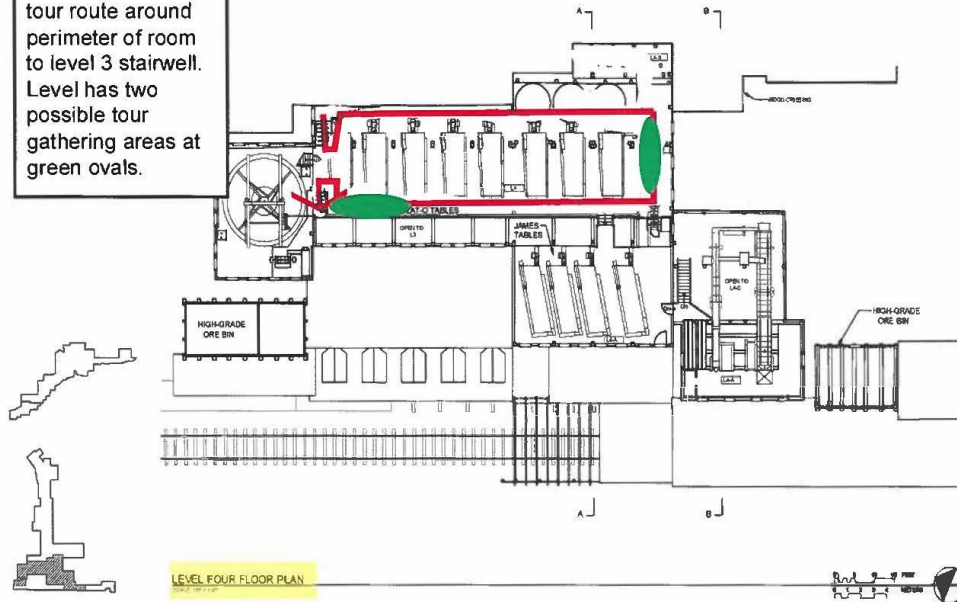


DATE: 11-01-11
DRAWN BY: CHRIS HARTSHORN
CHECKED BY: CHRIS HARTSHORN
PROJECT: CONCENTRATION MILL
SHEET: 605-01
SCALE: 1/8\"/>

CONCENTRATION MILL
605-01



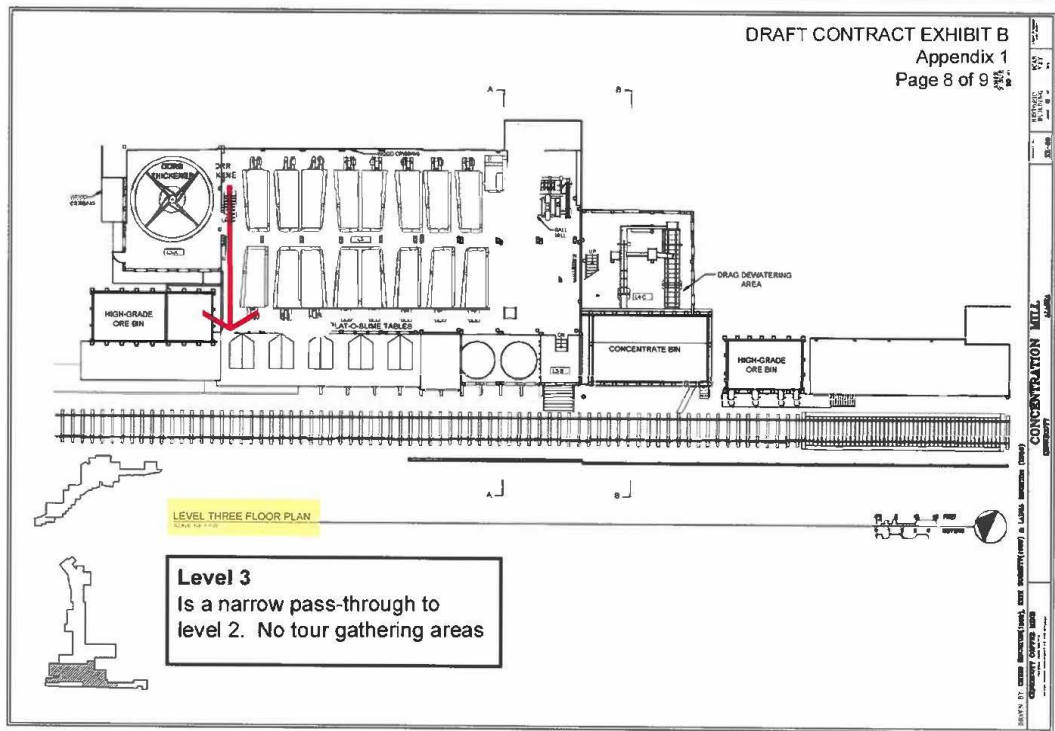
Level 4
Follow established
tour route around
perimeter of room
to level 3 stairwell.
Level has two
possible tour
gathering areas at
green ovals.



LEVEL FOUR FLOOR PLAN

CONCENTRATION MILL

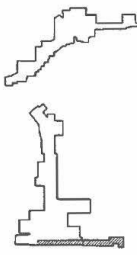




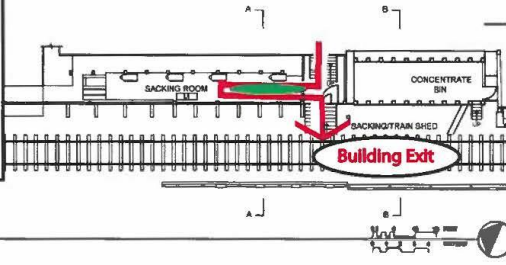
LEVEL THREE FLOOR PLAN

Level 3
Is a narrow pass-through to
level 2. No tour gathering areas

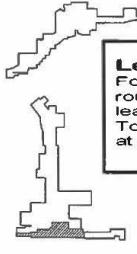
CONCENTRATION MILL
PROPERTY OF
MILWAUKEE COUNTY



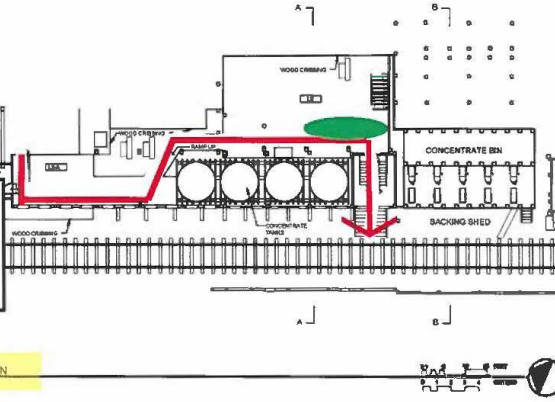
Level 1
Follow established route into sacking room. Retrace steps to exit. Tour gathering area at green oval. Hard hats will be stored to the right of room before exit. Follow established route to building exit.



LEVEL ONE-NORTH FLOOR PLAN



Level 2
Follow established route to staircase leading to level 1. Tour gathering area at green oval.



LEVEL TWO-NORTH FLOOR PLAN

CONCENTRATION MILL
LAYOUT
DATE: 11/15/11
BY: [REDACTED]
SCALE: AS SHOWN