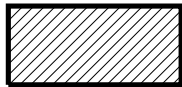
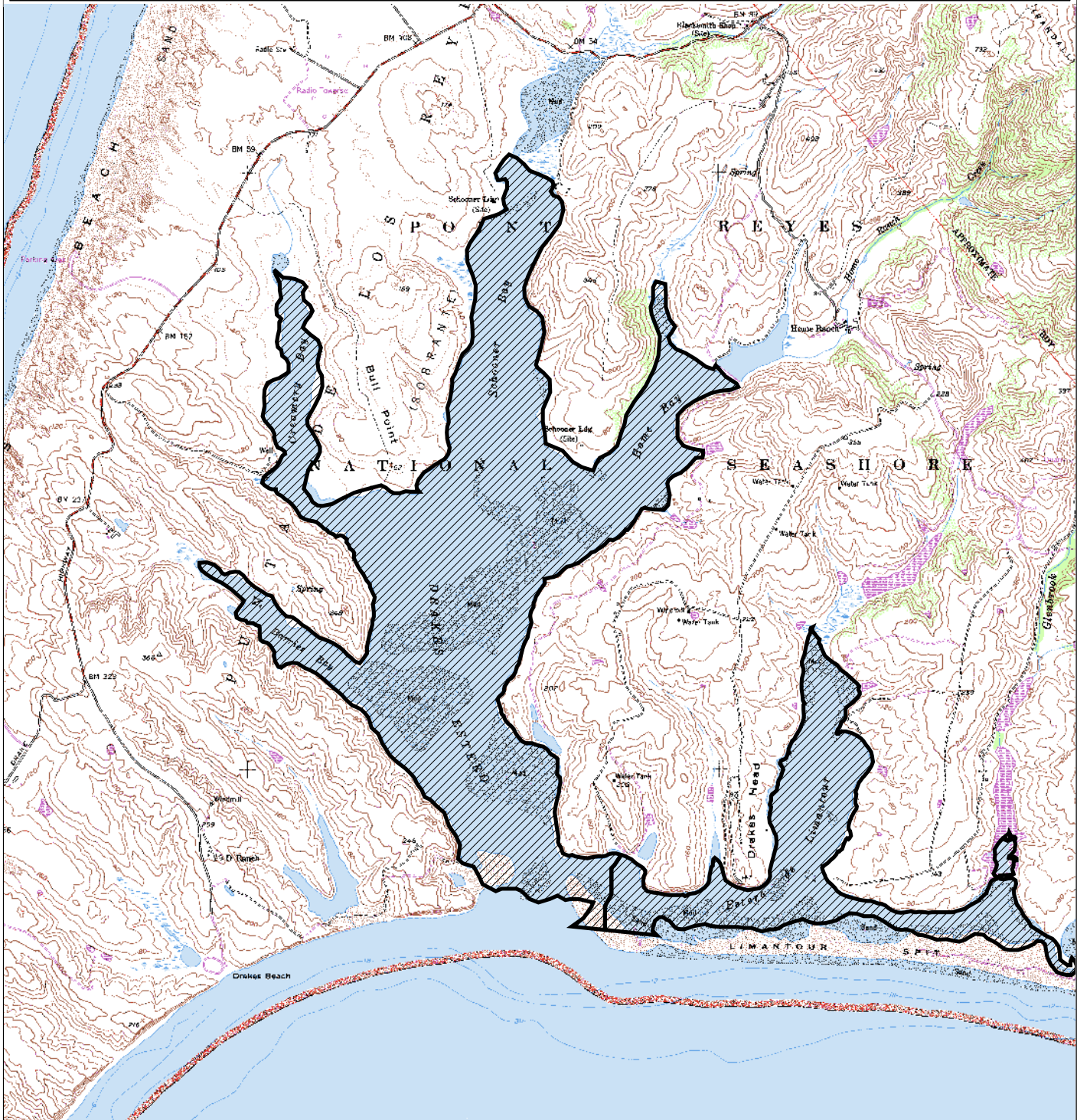


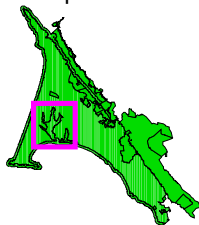
# Seal Protection Closures

## Point Reyes National Seashore



**Drakes and Limantour  
Esteros**  
**Closed March 1 – June 30**

Map Location



National Park Service  
Point Reyes National Seashore  
GIS Team

0.25 0 0.25 0.5 0.75 1 Miles



1 : 39,601 1 inch = 0.63 miles