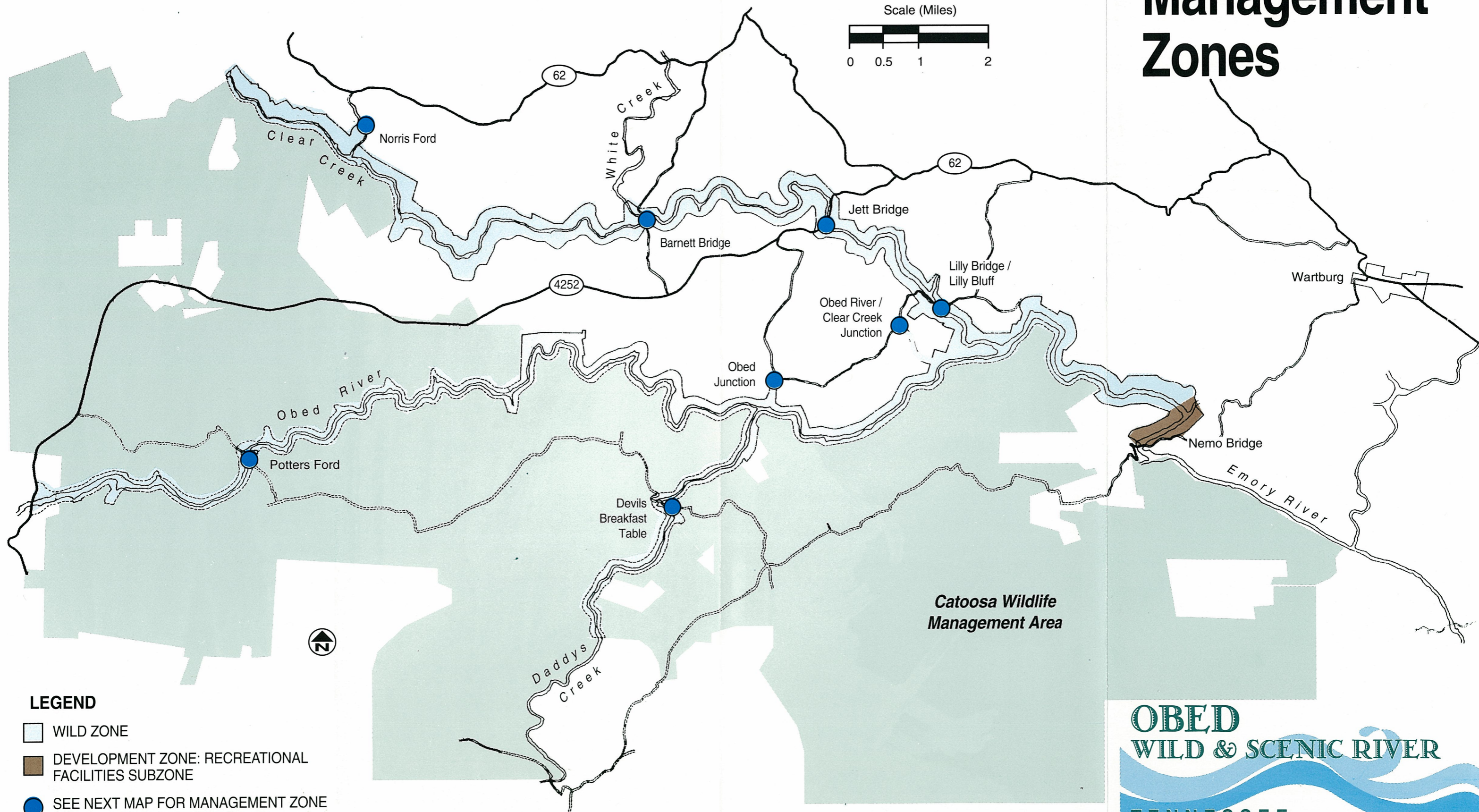


Management Zones



LEGEND

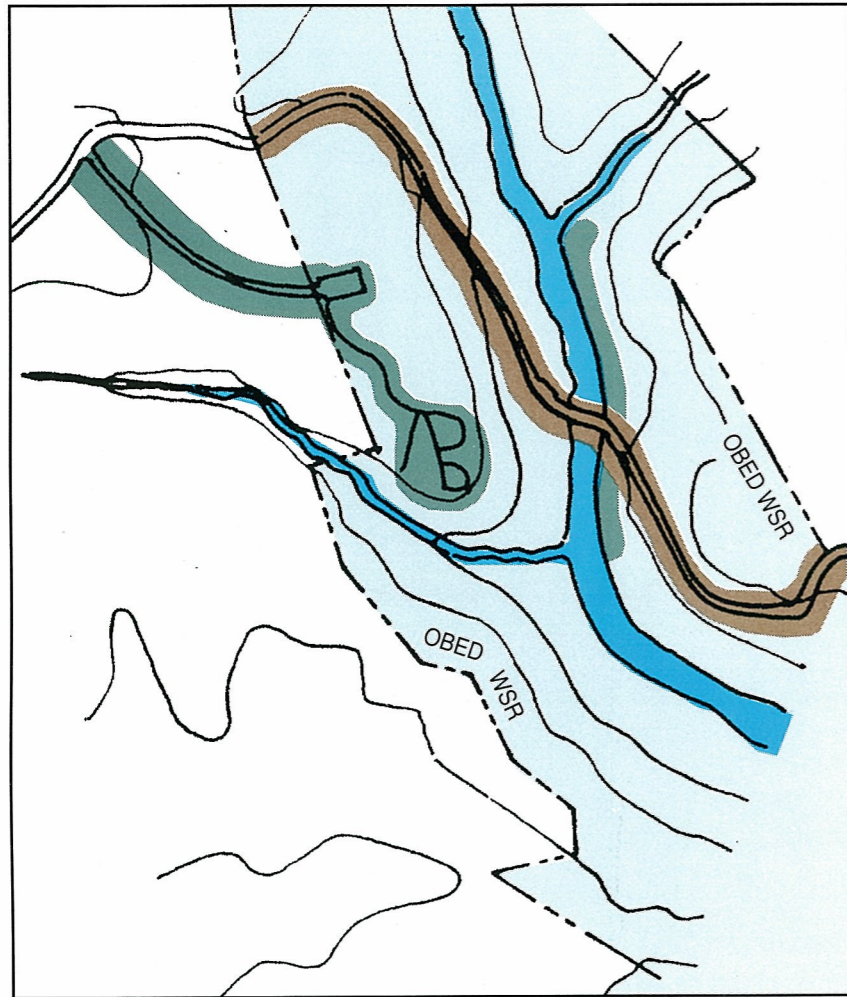
- WILD ZONE
- DEVELOPMENT ZONE: RECREATIONAL FACILITIES SUBZONE
- SEE NEXT MAP FOR MANAGEMENT ZONE DESIGNATIONS IN THESE AREAS

OBED
WILD & SCENIC RIVER

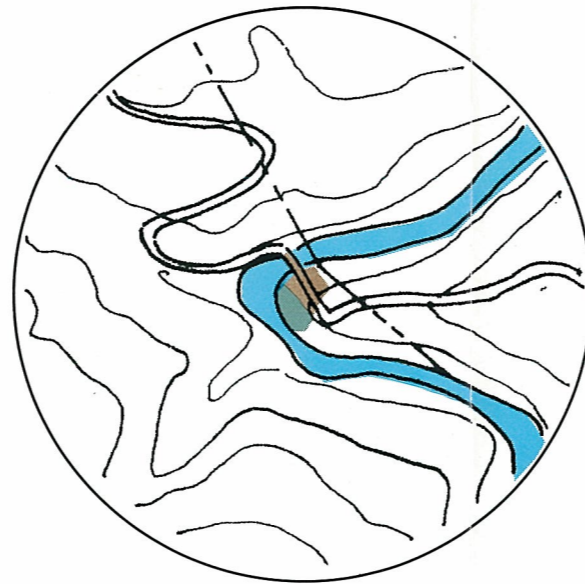


TENNESSEE

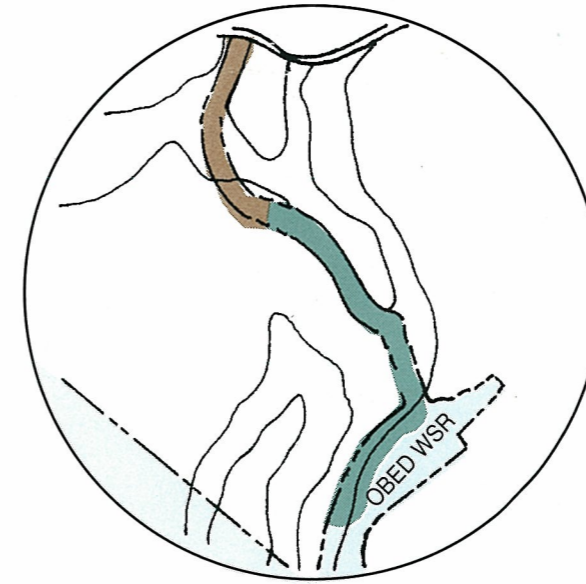
Management Zones



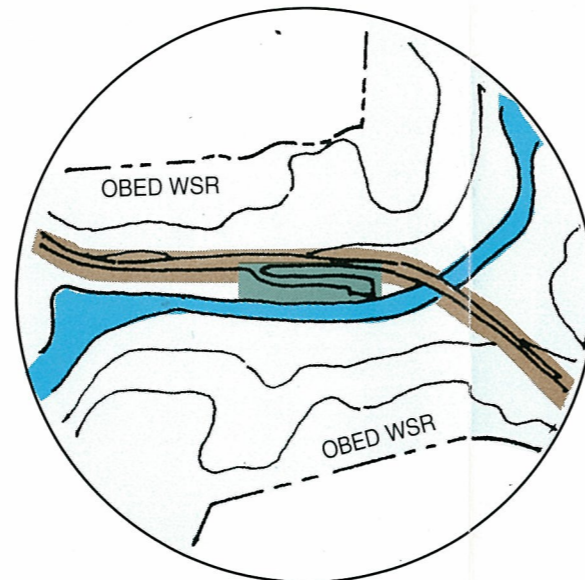
LILLY BRIDGE/ LILLY BLUFF



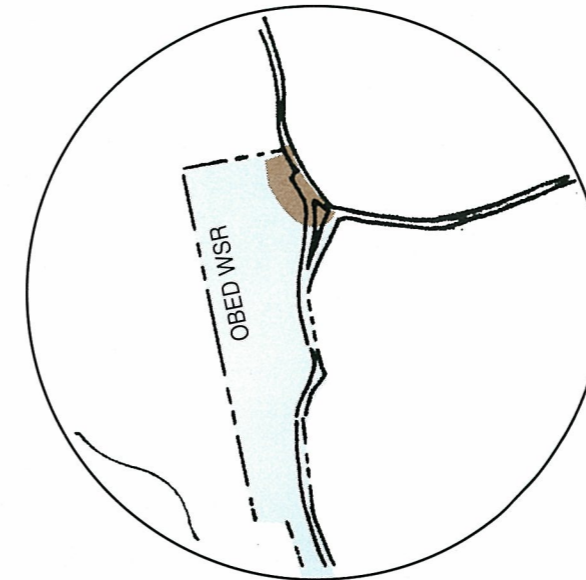
DEVILS BREAKFAST TABLE — CATOOSA WMA



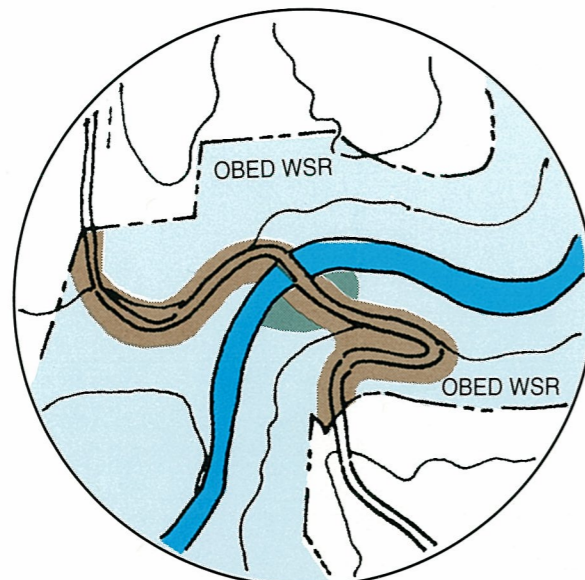
NORRIS FORD



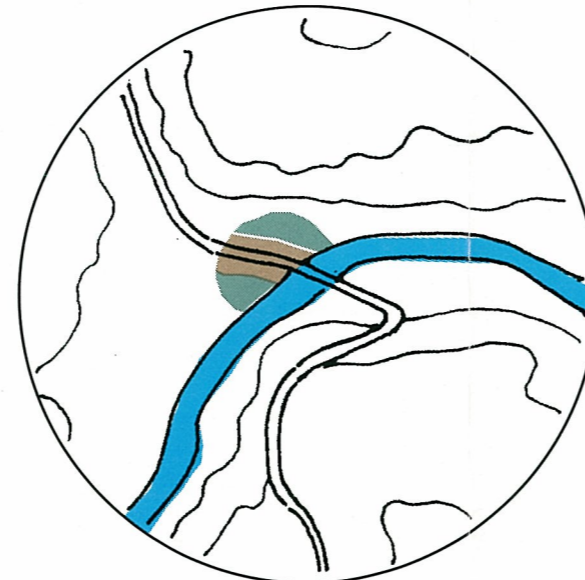
JETT BRIDGE



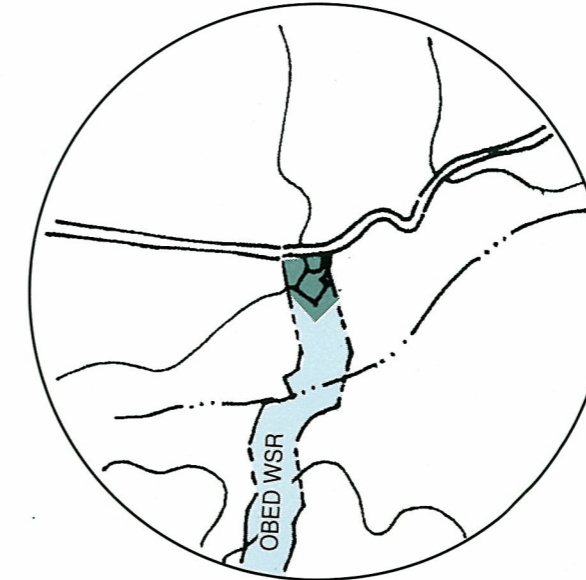
OBED JUNCTION



BARNETT BRIDGE







POTTERS FORD — CATOOSA WMA



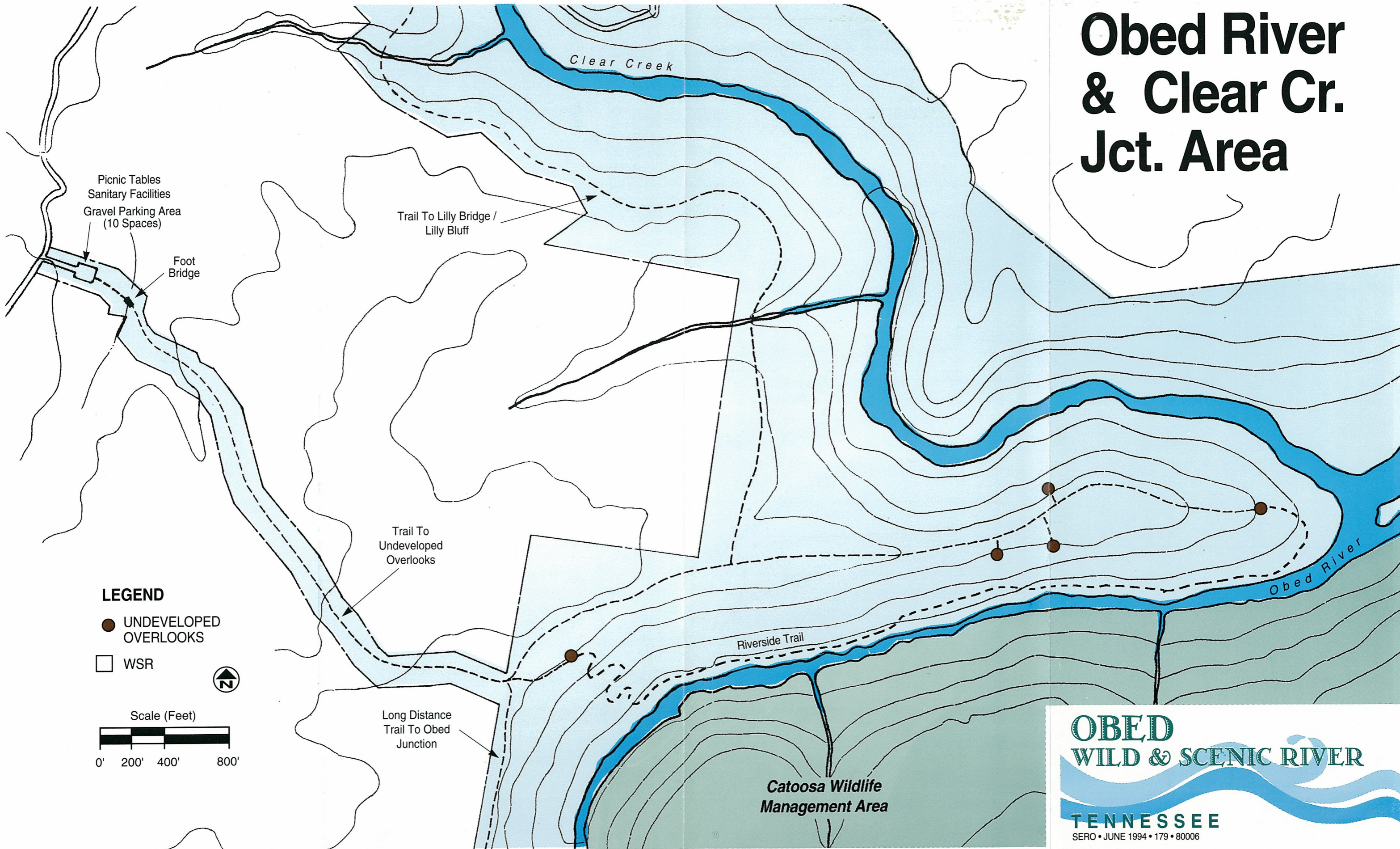
OBED RIVER/ CLEAR CREEK JUNCTION

LEGEND

-  RIVER
-  WILD ZONE
-  DEVELOPMENT ZONE / Recreational Facilities Subzone
-  DEVELOPMENT ZONE / Road And Railroad ROW Subzone

No Scale


Development Concept Plan
**Obed River
& Clear Cr.
Jct. Area**



LEGEND

● UNDEVELOPED OVERLOOKS

□ WSR



OBED
WILD & SCENIC RIVER

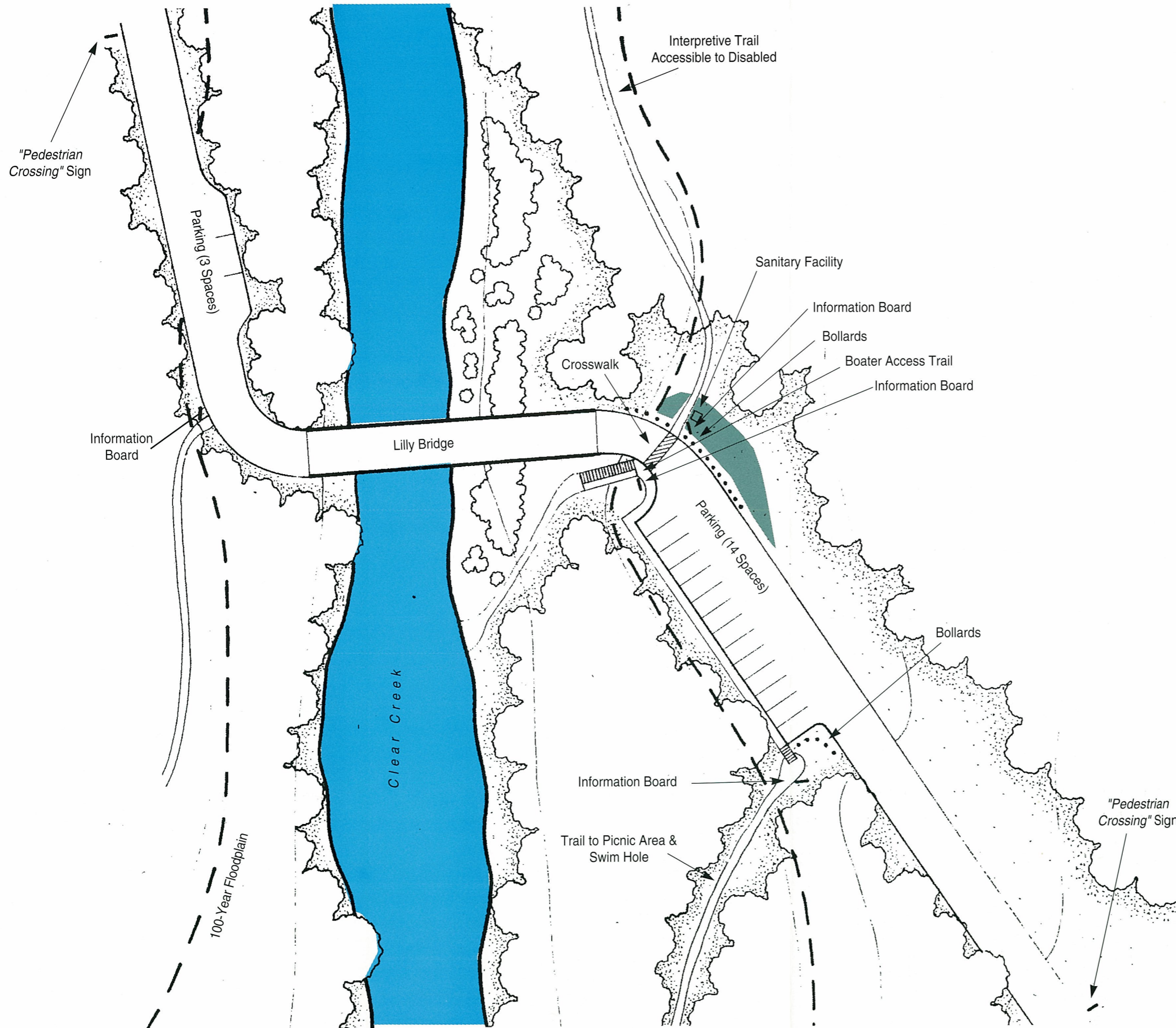
TENNESSEE
SERO • JUNE 1994 • 179 • 80006

Development Concept Plan Lilly Bridge

LEGEND

 REVEGETATED AREA

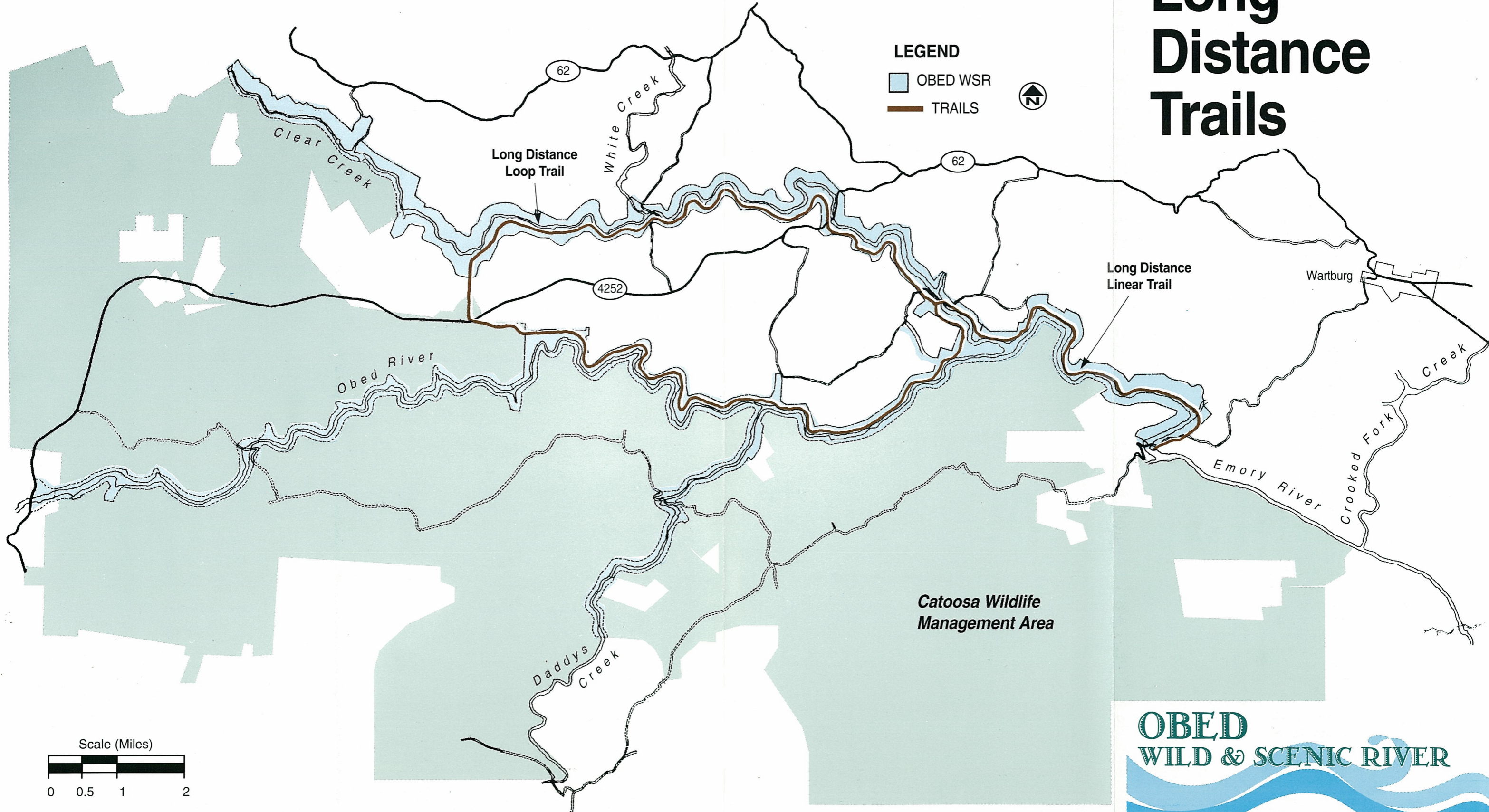
 100-YEAR FLOODPLAIN



OBED
WILD & SCENIC RIVER

TENNESSEE
SERO • JUNE 1994 • 179 • 80012








Long Distance Trails

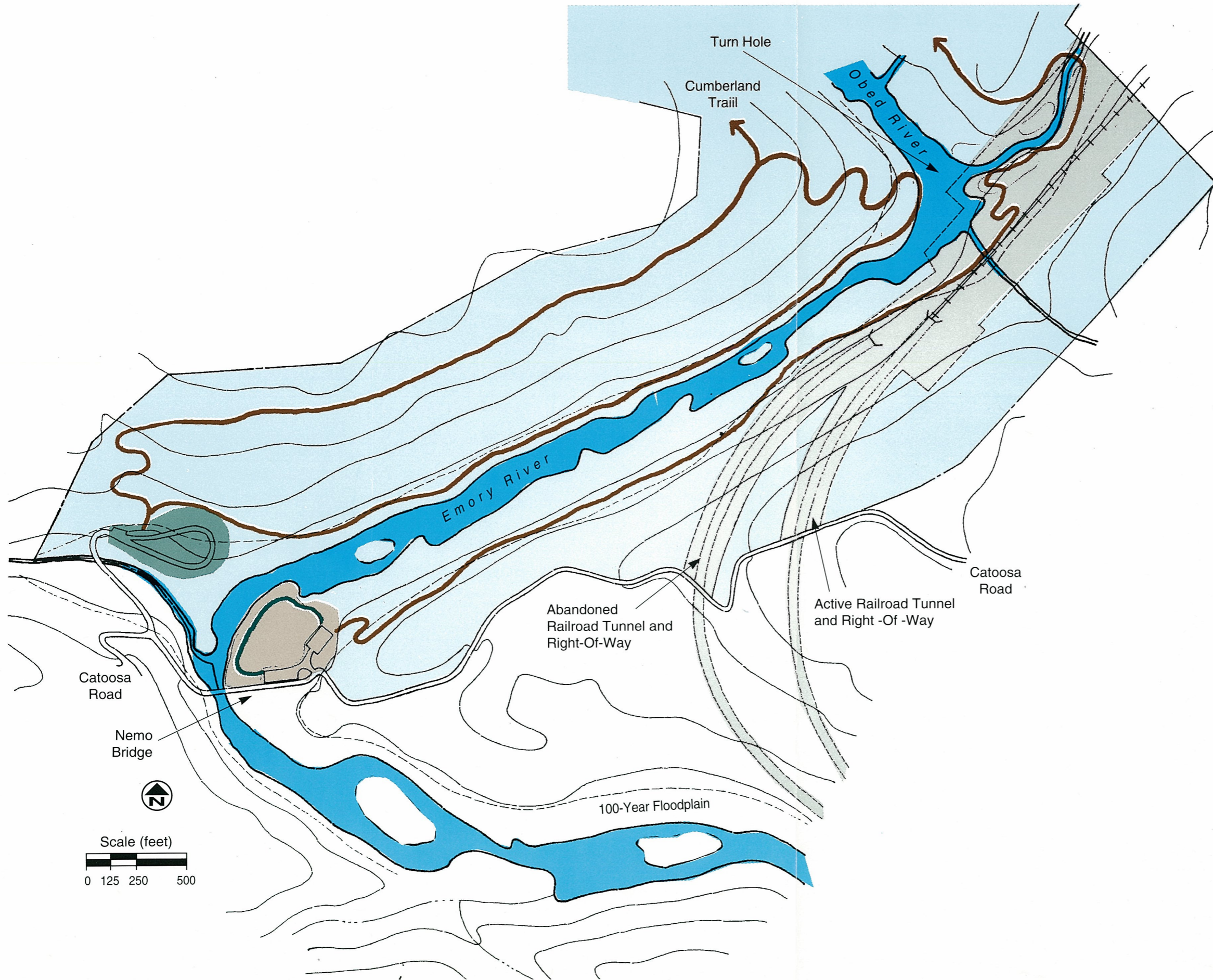


Development Concept Plan

Nemo Bridge Area

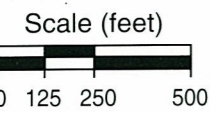
LEGEND

-  HIKING TRAILS
-  TRAIL ACCESSIBLE TO DISABLED
-  FLOODPLAIN BOUNDARY
-  DEVELOPED CAMPING AREA (10 SITES W/ FIRE RINGS, TABLES, & PARKING)
-  RAILROAD RIGHT-OF-WAY
-  EXPANDED PARKING, PICNIC AND SWIMMING AREA.
-  OBED WSR



Catoosa Road

Nemo Bridge



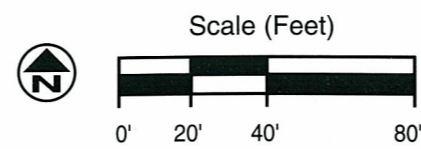
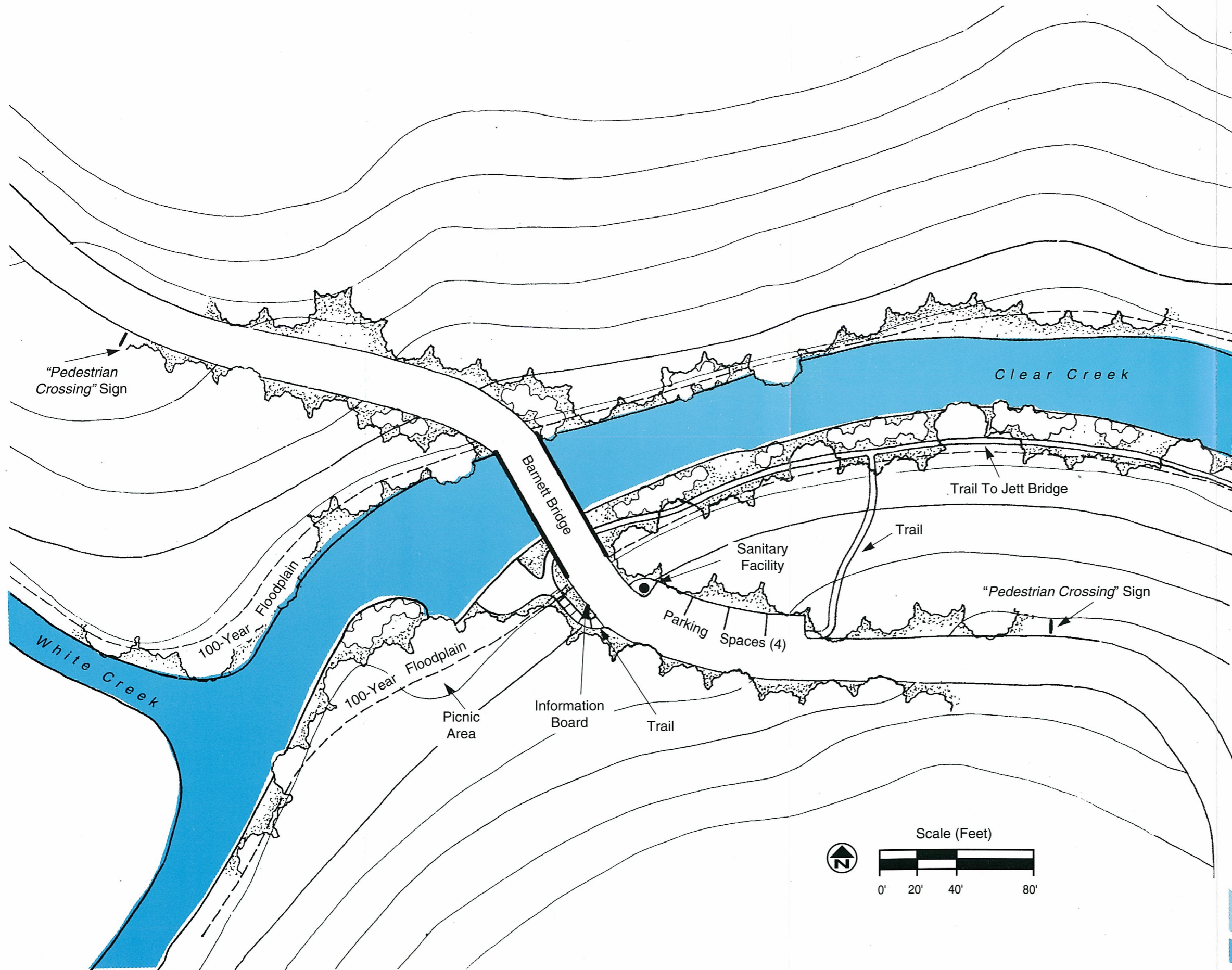
Abandoned Railroad Tunnel and Right-Of-Way

Active Railroad Tunnel and Right-Of-Way

Catoosa Road

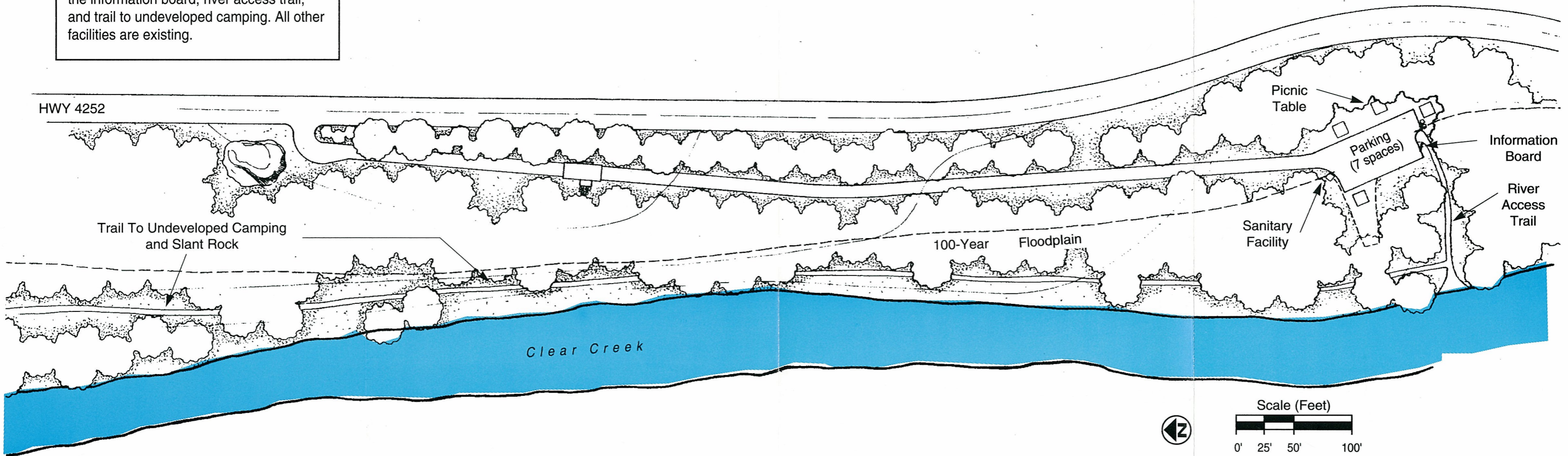
100-Year Floodplain

Barnett Bridge



Jett Bridge

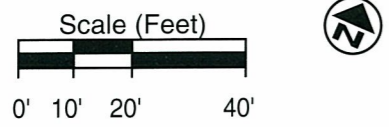
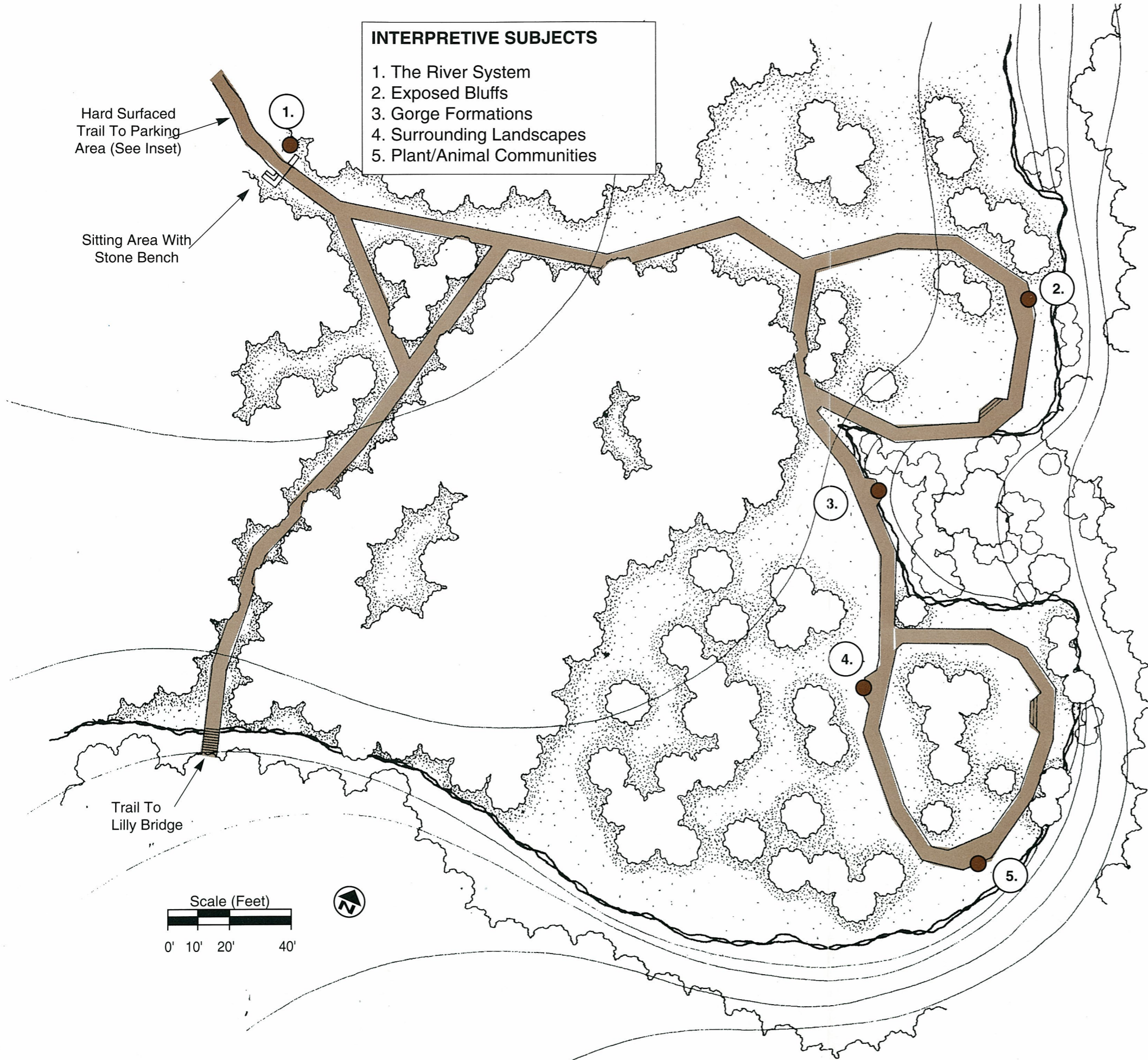
Note: The only new facilities proposed are the information board, river access trail, and trail to undeveloped camping. All other facilities are existing.



Development Concept Plan

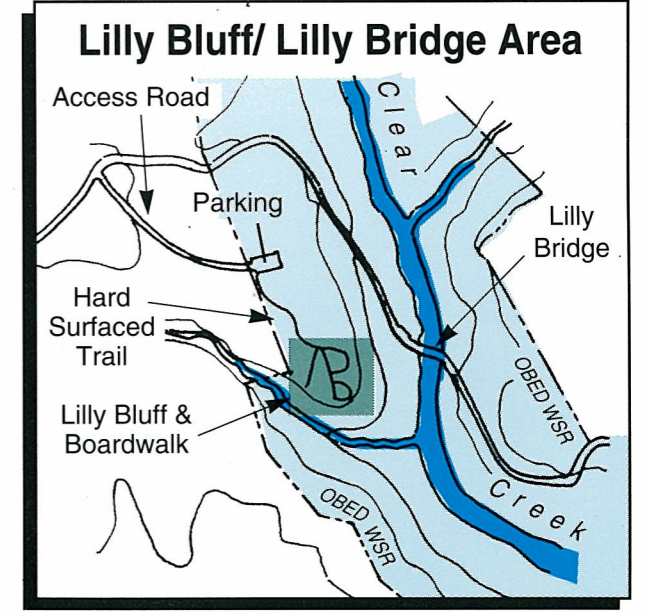
Lilly Bluff

- INTERPRETIVE SUBJECTS**
1. The River System
 2. Exposed Bluffs
 3. Gorge Formations
 4. Surrounding Landscapes
 5. Plant/Animal Communities

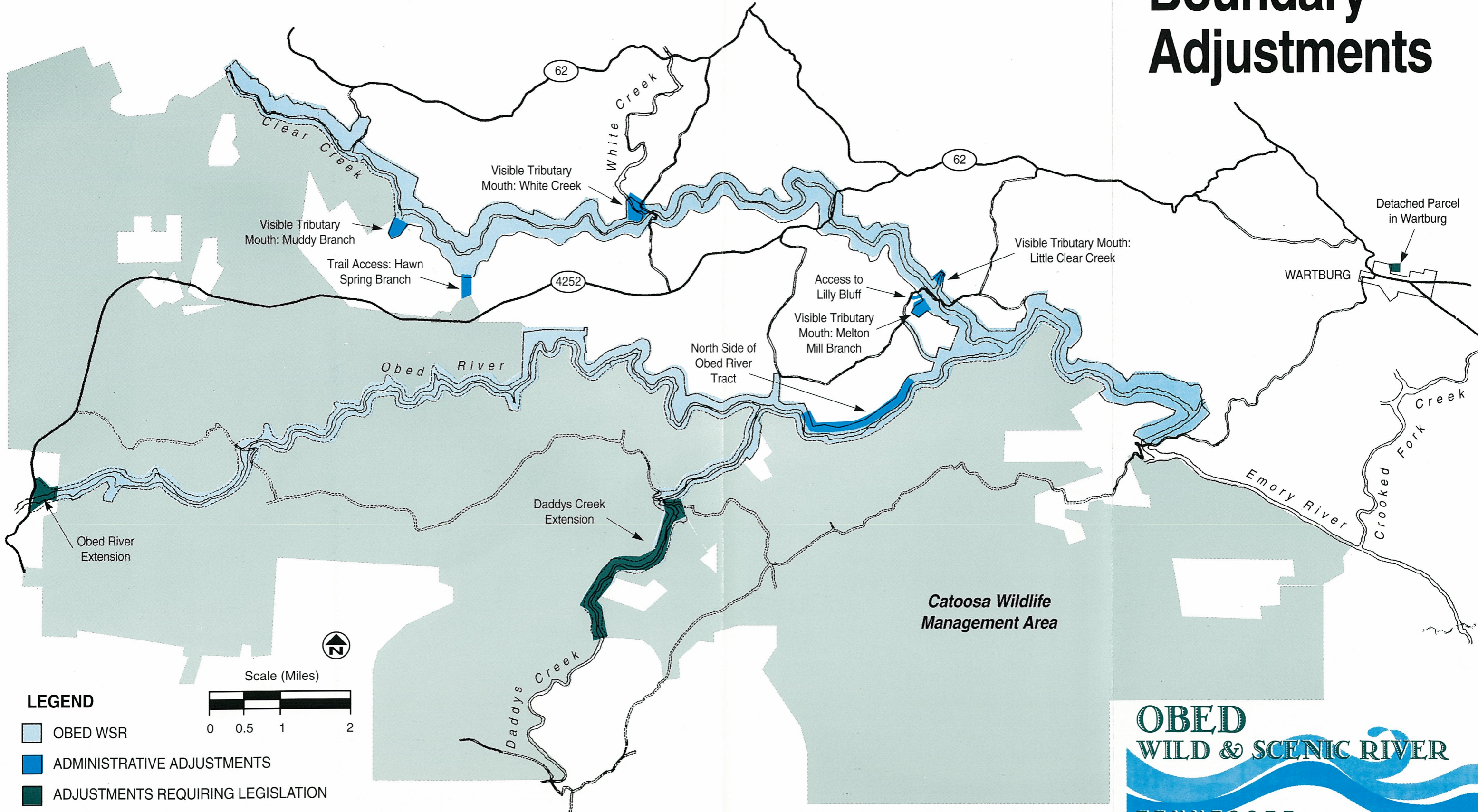


LEGEND

- INTERPRETIVE WAYSIDE
- BOARDWALK
- VIEWING/ SITTING AREA
- BLUFFLINE
- GROUNDCOVER VEGETATION
- MIXED HARDWOOD/ PINE TREE STANDS




Boundary Adjustments

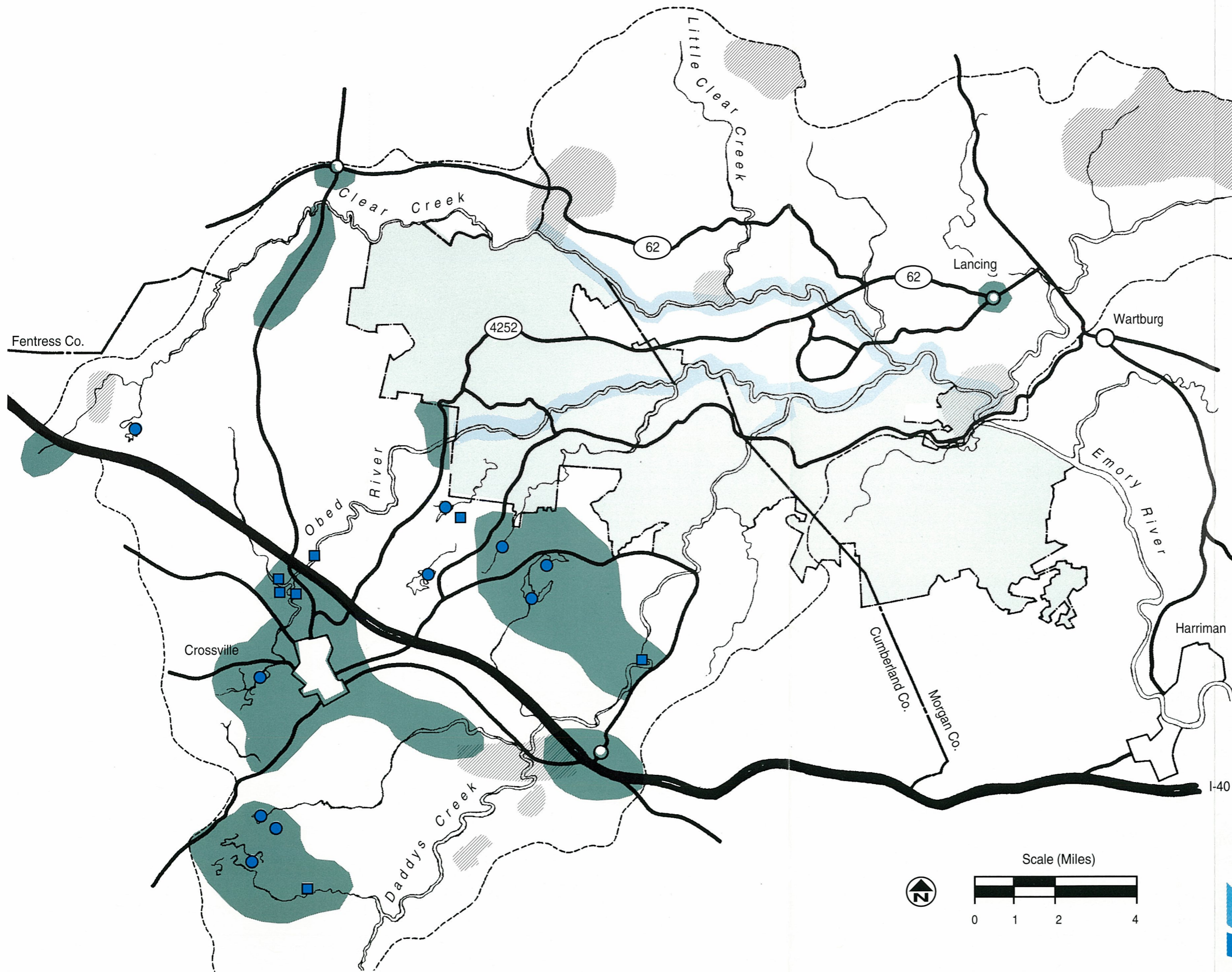


LEGEND

- OBED WSR
- ADMINISTRATIVE ADJUSTMENTS
- ADJUSTMENTS REQUIRING LEGISLATION



Water Quality Impacts



LEGEND

- WATERSHED BOUNDARY
- OBED WSR
- MAJOR CONSTRUCTION & DEVELOPMENT AREAS
- MAJOR OIL/ GAS DRILLING AREAS
- MAJOR COAL MINING AREAS
- MAJOR IMPOUNDMENTS
- MAJOR DISCHARGES
- CATOOSA WILDLIFE MANAGEMENT AREA

