National Park Service
U.S. Department of the Interior

Little Bighorn Battlefield National Monument

Exit 510 I-90 Hwy. 212 Jct.,
P.O. Box 39
Crow Agency, MT 59022

406 638-2621 phone
406 638-2623 fax

Superintendent's Compendium

Of Designations, Closures, Permit Requirements and Other Restrictions Imposed Under Discretionary Authority.

In accordance with regulations and the delegated authority provided in Title 36, Code of Federal Regulations ("36 CFR"), Chapter 1, Parts 1-7, authorized by Title 16 United States Code, Section 3, the following provisions apply to all lands administered by the National Park Service, within the boundaries of Little Bighorn Battlefield National Monument. Unless otherwise stated, these regulatory provisions apply in addition to the requirements contained in 36 CFR, Chapter 1, Parts 1-7.

Chief Ranger, Michael Stops — Date: 9/30/11

Superintendent, Kate Hammond — Date: September 30, 2011

2011 Little Bighorn Battlefield National Monument

Introduction to the Compendium

The purpose of the compendium is to provide the public and park employees with a document that lists the special designations, closures, public use limits, permit requirements and other restrictions imposed under the discretionary authority of the Superintendent. The Superintendent's authority to implement these provisions is found in Title 36, Code of Federal Regulations (CFR), § 1.5(a). The compendium is available to the public upon request. The compendium will be reviewed and updated annually or as needed to ensure adequate protection of the park's resources, provide for public safety and enjoyment and to address changes in public use patterns.

The provisions found in this compendium represent one of many approaches to assist management and Little Bighorn Battlefield National Monument in protecting its boundaries. These general regulations specify that the Superintendent of individual parks must determine the requirements, conditions and restrictions that are applicable under each section. The following compilation is adopted under the authority of Little Bighorn Battlefield National Monument. Sections requiring designations, restrictions, and other clarification are noted and other sections which are not applicable are also noted. Other sections in Parts 1-7 as may be further amended or revised are considered applicable as published.

Inquiries regarding National Park Service regulations, discretionary actions, requests for permits and other comments may be directed to:

Superintendent
Little Bighorn Battlefield National Monument
P.O. Box 39
Exit 510 off I-90 Hwy 212 Jct.
Crow Agency, Montana 59022-0039

Telephone: 406-638-2621

Part 1 – GENERAL PROVISIONS

Section 1.2 Applicability and Scope

(a)(1) The primary purpose of the Monument is to preserve and protect all historic resources including lands pertaining to the Battle of the Little Bighorn, and to provide visitors with and improved understanding of the events leading up to the battle, the sequence of activities by both the US Military and Native American contingents on June 25-27, 1876, and the historic consequences of the results of those fateful days. The Monument is to be administered and maintained as Little Bighorn Battlefield National Monument and Custer National Cemetery. A related purpose of the Monument is to preserve the natural resources of the area. Pertinent legislation is as follows:

August 1, 1879, the battlefield was officially recognized and designated as a National Cemetery of the Fourth Class by General Order No. 78, Headquarters of the Army.

December 7, 1886, Executive Order No. 337443, establishing the Boundary, approximately one (1) square mile, for the National Cemetery of Custer's Battlefield Reservation.

The Act of April 14, 1928, (45 Stat. 225), General Appropriation Act, excerpt from which appropriated $2,300 for 160 acres of land for Reno-Benteen Site and suitable monument as authorized by the Act of April 14, 1926. Provided that the reservation and the monument shall be maintained by Quartermaster Corps, U.S. Army in conjunction with the Little Bighorn Battlefield National Monument.

The Act of April 15, 1930, all rights, titles and interests of Crow Indians from whose reservation of battlefield was craved, were granted to the United States (46 Stat. 168).

Executive Order 6228 of July 28, 1933, Transferred cemeteries from War Department to Department of the Interior but did not include Custer National Cemetery. Custer National Cemetery was included in list by Executive Order 8428, effective July 1, 1940. See Footnote on this order.

June 3, 1936, War Department made notice of the metes and bounds description for Custer Bighorn Battlefield National Monument: Lots 5 and 6, NE1/4, SE1/4. Section 34, Township 3 South, Range 35 East; Lot 2, Section 3, Township 4 South, Range 35 East, containing 162.45 acres +. Also description of Custer National Cemetery as follows: Beginning at point 1,200 feet North, 35 degrees West of Custer's Monument and Running thence, North 55 degrees East 1,200 feet; thence South 35 degrees East one mile; thence South 55 degrees west, to the right bank of the Little Big Horn River; Thence along said right bank to the prolongation of western boundary; thence along said prolongation to the place of beginning, containing one (1) square mile.

June 28, 1938, grant of right-of-way from Little Bighorn Battlefield to Reno-Benteen Battlefield with attached map and signature of Superintendent of Crow Agency and signatures of Indian allotters.

August 10, 1939, a public historical museum was authorized to be erected (55 Stat. 1337).

Executive Order 8428, of June 3, 1940, revoked Executive Order 6228 as to the Little Bighorn Battlefield and transferred administration of this cemetery to the Secretary of the Interior Effective July 1, 1940.

Act of March 24, 1946, (60 Sat. 59) Custer Battlefield National Cemetery name changed to Cuter Battlefield National Monument and authorized the monies heretofore and thereafter appropriated for the Custer National Cemetery.

Act of August 7, 1946, (60 Stat. 885) appropriation act for funding various park areas and functions activities including maintenance and repair of the approach road to Little Bighorn Battlefield National Monument and the road connecting the said monument with the Reno Monument Site, Montana.

Act of January 3, 1991 (H.R. 848) – Custer Battlefield National Monument re-designated Little Bighorn Battlefield National Monument. An Indian Memorial to honor Native American participants in the battle was authorized. Custer Battlefield National Cemetery was re-designated Custer National Cemetery.

June 25, 2003, the Indian Memorial was dedicated. The site contains a large bronze sculpture and a circular interpretive wall with panels depicting Native American interpretation. The area has a sidewalk layout surrounding half of the memorial with several waysides. The memorial is located north of the Seventh Cavalry Monument.

– SEE ATTACHMENT 1 –

Legal Description – Little Bighorn Battlefield National Monument is situated in Big Horn County, within the boundaries of the Crow Indian Reservation and consists of 602.55+ acres within the main battlefield and National Cemetery and 162.45+ within the Reno-Benteen Defense Site in addition to the grant of right-of-way for the road between the two units.

– SEE ATTACHMENT 2 –

(b) There are no privately owned lands within the present boundaries of Little Bighorn Battlefield National Monument.

(c) No special regulations for Little Bighorn Battlefield National Monument have been promulgated at this time.

Section 1.4 Definitions

(a) **Authorized person** – At Little Bighorn Battlefield National Monument means an official charged with specific Law Enforcement responsibilities and authority as provided in the Act of October 7, 1987, (90 Stat. 1941, 16 USC 1a-7) and Law Enforcement Guidelines (RM-9). These include all National Park Service employees possessing a "Full Law Enforcement Commission," or "Seasonal Law Enforcement Commission." The general authorities of each are as follows.

Full Law Enforcement Commission

- Carry Firearms
- Make Arrests
- Execute Warrants and Other Legal Processes
- Conduct Investigations (all types)

Seasonal Law Enforcement Commission

- Carry Firearms
- Make Arrests
- Conduct Investigations of CFR Violations Only
- Investigate Motor Vehicle Accidents (excluding fatalities and accidents involving government vehicles)
- Take Initial Reports on felonies and assist in follow-up investigations under the supervision and direction of a fully commissioned officer.
- May serve subpoenas and assist in the serving of a warrant under a fully commissioned officer.

Cultural Resources – Are the markers on the battlefield, headstones in the National Cemetery, historic structures, the battlefield itself, the museum collection including artifacts, correspondence, manuscripts, books, documents, human skeletal remains, and known and unknown archaeological sites.

Little Bighorn Battlefield National Monument – All lands within Little Bighorn Battlefield National Monument including everything in the Custer Battlefield and Reno Benteen Battlefield units and the park road with right-of-way.

Legislative Jurisdiction – At Little Bighorn Battlefield National Monument concurrent jurisdiction exists in accordance with the Act of October 7, 1976 (90 Stat. 1941, 16 USC 1a-3).

Regional Director – The appropriate official is the Director, Intermountain Field Area, National Park Service, 12795 West Alameda Parkway, PO Box 25287, Lakewood, Colorado 80225. Telephone: (303) 969-2500.

State – The appropriate state is Montana.

Superintendent – The appropriate official is the Superintendent, Little Bighorn Battlefield National Monument, PO Box 39, Crow Agency, Montana 59022. Telephone: (406) 638-2621.

Metal Detector – Instruments or devices used to detect metallic objects located below the surface of the ground.

Section 1.5 Closures and Public Use Limits

(a)(1) Little Bighorn Battlefield National Monument is closed to public use at regularly scheduled hours. Visitor access to the battlefield is restricted to the park's tour road to Reno-Benteen and designated trails only except under special use permits. Other

closures within Little Bighorn Battlefield National Monument are specifically noted in the compendium.

Section 1.6 Permits

(f) Permits are required for the following activities:

2.1 Preservation of Natural, Cultural and Archaeological Resources
2.4 Weapons, Traps, and Nets
2.5 Research Specimens
2.12 Audio Disturbances
2.16 Horses and Pack Animals
2.17 Aircraft and Air Delivery
2.23 Recreational Fees
2.28 Explosives
2.37 Non-Commercial Soliciting
2.50 Special Events
2.51 Public Assemblies, Meetings
2.52 Sale or Distribution of Printed Matter
2.60 Livestock Use and Agriculture
2.61 Residing on Federal Lands
2.62 Memorialization
4.11 Load, Weight, and Size Limits
5.3 Business Operations
5.5 Commercial Photography
5.7 Construction of Buildings or other facilities
5.10 Eating, Drinking, or Lodging Establishments

Section 1.7 Public Notices

(a)(3) Public notice of any discretionary actions of the Superintendent under the authority of the section 1.5(a) will be published in the Hardin and Billings, Montana newspaper.

Part 2 – RESOURCE PROTECTION, PUBLIC USE AND RECREATION

Section 2.1 Preservation of Natural, Cultural and Archaeological Resources.

(a)(4) There are no designated firewood gathering areas within Little Bighorn Battlefield National Monument.

(a)(5) Areas of specific concern include: The Mass Grave and Monument, the "Last Stand" site within the fence, the Reno Monument and all Headstones within the National Cemetery. Specific trails are designated on the enclosed map.

– SEE ATTACHMENT 3 –

(a)(6) Digging is specifically prohibited anywhere within the Monument boundary except as authorized by permit or for administrative use. This regulation also specifically

prohibits damaging or removing parts f the fence at the "Last Stand" site, the Battlefield markers or the Cemetery Headstones, or damage to the Historic Stone House.

(a)(7) The possession or use of metal detecting equipment on Indian Lands adjacent to the Monument is governed by the Archaeological Resource Protection Act of 1979 (ARPA) (PL96-96:93 Stat. 712, 16USC470).

(c)(1) The gathering, by hand, or edible fruits, berries, nuts, or mushrooms for personal use (for immediate use or preservation) is allowed; providing that such gathering does not adversely affect park wildlife, the reproduction potential of a plant species, or otherwise not be destructive to park resources. Persons entering the Monument for this purpose are subject to the appropriate entrance fee and must stop at the Park Headquarters prior to collecting.

Section 2.3 Wildlife Protection

(b)(4) Not Applicable.

(c) Not Applicable.

(d) Wildlife lawfully taken on Indian lands between the two units of Little Bighorn Battlefield National Monument may be transported through the accordance with Federal regulations (BIA).

(e) Not Applicable.

Section 2.4 Weapons, Traps, and Nets

(d)(4) Firearms, traps, or nets may be transported through the Monument for the use in the lawful taking of wildlife on Indian Lands between the two units of the park.

Section 2.5 Research Specimens

(d) Not Applicable.

(e) Not Applicable.

(f) Not Applicable.

Section 2.10 Camping and Food Storage

(a) Camping is prohibited anywhere within Little Bighorn Battlefield National Monument.

(b)(6) Monument residents may display lawfully taken wildlife carcasses or other remains or parts thereof, provided the display is not visible from public use areas.

(d) Not Applicable.

Section 2.11 Picnicking

Picnicking is prohibited within the Little Bighorn Battlefield National Monument except; on the mowed grass adjacent to the parking lot, on the mowed grass in front of the Stone House, on the mowed grass adjacent to the outside boundary of the cemetery or on the bench s or mowed grass area at the Reno-Benteen Site. The cooking of food is prohibited.

Section 2.12 Audio Disturbances

(a)(1) Diesel trucks and busses, when parked in areas adjacent to the cemetery or visitor center must stop engines to preclude interference with interpretive programs, and the contemplative setting of the National Cemetery.

Section 2.13 Fires

(a)(1) All fires are prohibited at Little Bighorn Battlefield National Monument <u>except</u> at the employee quarters and then only in designated Bar-B-Q grills set up by NPS or on personal grills.

Section 2.14 Sanitation and Refuse

(a)(2) Using government refuse receptacles for dumping household, commercial, or industrial refuse brought as such from private or municipal property is prohibited.

(a)(5) Bathing or washing clothes, in drinking fountains, cemetery hose outlets or public restrooms is prohibited.

(a)(8) The disposal of human body waste is prohibited excepted in designated restrooms at the Visitor Center, Stone House, or employee housing.

Section 2.15 Pets

(a) (a)(1) Pets are prohibited within the public areas of Little Bighorn Battlefield National Monument and Cemetery, <u>except</u> personal vehicles, and the area between the entrance kiosk and the first towed vehicle parking sign along the north side of the road. Service animal are excluded from this regulation. Pets are prohibited from being in the National Cemetery. The keeping of livestock or other pack animals within the park by park residents is prohibited.

(a)(3) Pets may not be left unattended outside of a vehicle.

(e) Little Bighorn Battlefield National Monument employees my keep pets in accordance with the Little Bighorn Battlefield National Monument Pet Policy.

Section 2.16 Horses and Pack Animals

(b) Pack animals are defined as horses, mules, burros, llamas.

(c) Horses and pack animals are prohibited within Little Bighorn Battlefield National Monument except that the park road may be used under the terms of a special use permit from the Superintendent.

Section 2.17 Aircraft

(a)(2) Not Applicable.

Section 2.18 Snowmobiles

(c) Snowmobiling is prohibited anywhere within the Little Bighorn Battlefield National Monument except for emergency use or along the park for access to adjacent Indian Lands.

Section 2.19 Winter Activities

(a) Winter activities such as skiing, snow shoeing, or ice skating are permitted on the park road from the mass grave monument to the Reno-Benteen Site when the road is closed due to snow conditions.

Section 2.20 Skating, Skateboards, and Similar Devices

Use is permitted in the residential areas, parking areas, and road areas when closed to the public. See 36CFR12.11 – National Cemetery – Recreation in National Cemeteries is prohibited.

Section 2.21 Smoking

Smoking is prohibited within the Visitor Center and all buildings, other than the permanent quarters of Little Bighorn Battlefield National Monument. See Smoking Policy directive No. 4.

Section 2.22 Property

(a)(2) Vehicles may be left unattended for longer than 24 hours at little Bighorn Battlefield National Monument only with prior permission from an authorized person.

Section 2.23 Recreation Fees

(a) An entrance fee is established at Little Bighorn Battlefield National Monument, current fee schedule is attached.

– SEE ATTACHMENT 4 –

(c) Entrance fee will be suspended as directed by National Park Service or as authorized by the Superintendent.

Section 2.31 Trespassing, Tampering, Vandalism

(d) Not Applicable.

Section 2.32 Interfering with Agency Function

Section 2.33 Report of Injury or Damage

Section 2.34 Disorderly Conduct

Section 2.35 Alcoholic Beverages and Controlled Substances

(a)(3) The consumption of alcoholic beverages within park is an inappropriate activity considering the historic nature of the park and the purposes for which it is maintained. This prohibition also extends to the Administration Building, Maintenance Building, Visitor Center, including the patio, Stone House, Restrooms, National Cemetery, Mass Grave, Monument/Memorial, Parking Areas and Designated Trails.

Section 2.36 Gambling

Section 2.37 Non-Commercial Soliciting

Section 2.38 Explosives

(a) Park residents are permitted to keep explosive powders for reloading purposes in park residences, without a permit, provided that these activities conform to applicable state and federal regulations.

(b) The possession and/or use of fireworks are prohibited within the Little Bighorn Battlefield National Monument including park housing.

Section 2.50 Special Events

(a) Permits for special event will only be issued pursuant to standards established in RM-53 (special park uses guideline).

Section 2.51 Public Assemblies and Meetings

(e) The following locations are available: White Swan Library porch and Park Amphitheater. All other requests must be authorized by a special permit. The attached map shows areas which may be considered for permitting such activities.

– SEE ATTACHMENT 5 –

Section 2.52 Sale or Distribution of Printed Matter

(c) *Application for permit.* An application must provide:

(1) The name of the applicant or the name of the organization (if any);

(2) The date, time, duration, nature, and place of the proposed event;

(3) An estimate of the number of persons expected to attend;

(4) A statement of equipment and facilities to be used;

(5) Whether there is any reason to believe that there will be an attempt to disrupt, protest, or prevent the event; and

(6) Any other information required by the permit application form.

(d) The superintendent must not accept an application more than one year before the proposed event (including time required for set-up); applications received more than a year in advance will be returned to the applicant.

(e) *Processing the application.* The superintendent must issue a permit within ten days of receiving a complete and fully executed application unless:

(1) The superintendent has granted or will grant a prior application for a permit for the same time and place, and the activities authorized by that permit do not reasonably allow multiple occupancy of the particular area;

(2) It reasonably appears that the sale or distribution will present a clear and present danger to the public health and safety;

(3) The number of persons engaged in the sale or distribution exceeds the number that can reasonably be accommodated in the particular location applied for, considering such things as damage to park resources or facilities, impairment of a protected area's atmosphere of peace and tranquility, interference with program activities, or impairment of public use facilities;

(j) *Violation prohibited.* Violation of these regulations or the terms of the permit is prohibited.

(k) *Permit revocation, termination of small group exception.*

(1) The superintendent may revoke a permit for any violation of its terms and conditions.

(2) The superintendent may revoke a permit, or order a small group permit exception activity to cease, when any of the conditions listed in paragraph (e) of this section exist.

(3) The superintendent will make the revocation or order to cease in writing, with the reasons clearly set forth. In emergency circumstances the superintendent will make an immediate verbal revocation or order to cease, followed by written confirmation within 72 hours.

[75 FR 64154, Oct. 19, 2010]

Section 2.60 Livestock and Agricultural

Section 2.61 Residing on Federal Lands

Section 2.62 Memorialization

(a) The installation of a monument, memorial, tablet, structure or commemorative installation at Little Bighorn Battlefield National Monument without the authorization of the Director is prohibited.

(b) The scattering of human ashes from cremations is prohibited except: with prior permission from the Superintendent, in the designated area of the National Cemetery.

Part 3 – BOATING AND WATER USE ACTIVITIES

Not applicable at Little Bighorn Battlefield National Monument

Part 4 – VEHICLES AND TRAFFIC SAFETY

Section 4.2 State Law Applicable

(a) Unless specifically covered by the regulations set forth in this chapter, the laws and regulations of the State of Montana will govern traffic and the operation and use of vehicles within Little Bighorn Battlefield National Monument.

Section 4.3 Authorized Emergency Vehicles

(a) Commercial towing vehicles may enter and tow cars or give assistance to visitors at Little Bighorn Battlefield National Monument as long as notification of their presence and actions is provided to park personnel.

Section 4.10 Travel on Park Roads and Designated Routes

(a) The park road is the only designated route for motor vehicles at Little Bighorn Battlefield National Monument. The entrance gate is the only way to enter and exit Little Bighorn Battlefield National monument, according to the schedule of operating hours established by the Superintendent.

Section 4.11 Load, Weight, and Size Limits

(b)(1) The following are prohibited at Little Bighorn Battlefield National Monument: Commercial tractor/trailer vehicles <u>except</u>: those making deliveries to Little Bighorn Battlefield National Monument.

Section 4.12 Traffic Control Device

Failure to comply with all regulatory signs is prohibited.

Section 4.21 Speed Limits

(b) The posted speed limit at Little Bighorn Battlefield are: 15 mph within the employee housing area and shop facility, this includes the service road, 15 mph from the entrance kiosk to the Monument on Last Stand Hill, 30 mph on the park road inside park boundaries and 35 mph on the right-of-way road between the two units.

Section 4.30 Bicycles

(a) The use of bicycles at Little Bighorn Battlefield National Monument is prohibited except: on the paved park road and in accordance with applicable traffic regulations.

Section 4.31 Hitchhiking

Hitchhiking is prohibited within Little Bighorn Battlefield National Monument.

Part 5 – COMMERCIAL AND PRIVATE OPERATIONS

Section 5.2 Alcoholic Beverage Sales

(a) Not Applicable.

Section 5.7 Construction of buildings or other facilities

Section 5.9 Discrimination of Furnishing Accommodations and Transportation Services

Section 5.10 Eating, Drinking, or Lodging Establishments

ATTACHMENT 1

ATTACHMENT 1

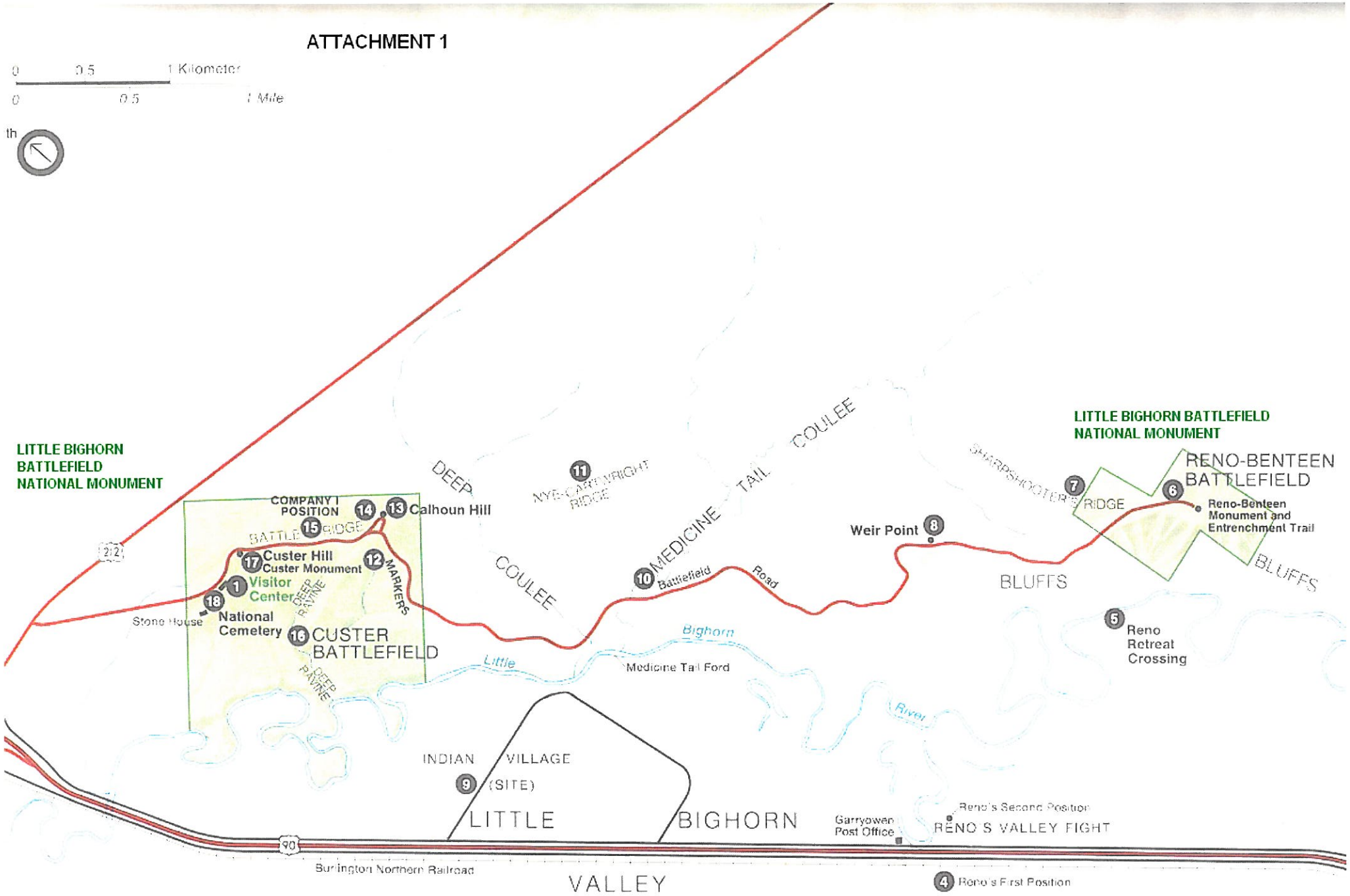

LEGAL DESCRIPTION

CUSTER BATTLEFIELD NATIONAL MONUMENT

Bighorn County, Montana

All of that land lying within the following described boundaries in Townships 3 and 4 South, Range 35 East, Montana Principal Meridian, Bighorn County, Montana:

Beginning at the Northwest corner of Section 17, Township 3 South, Range 35 East; thence Easterly along the North line of said Section 17 to the Northeast corner of the NW1/4 NE1/4 of said Section 17; thence Southerly along the East line of said NW1/4 NE1/4 to the Southeast corner thereof; thence Easterly along the North line of the SE1/4 NE1/4 of said Section 17 to the Northeast corner of said SE1/4 NE1/4; thence Southerly along the East line of said Section 17 to the Southerly right-of-way line of U.S. Highway No. 212; thence in a Southeasterly direction, along the Southerly right-of-way line of said highway, passing through parts of Sections 16, 15, 22, 23, 24 and 25 of said Township 3 South, Range 35 East, approximately 20,500 feet to the East line of the NW1/4 of said Section 25; thence Southerly along the East line of said NW1/4 to the Southeast corner thereof; thence Easterly along the North line of the W1/2 NW/4 SE1/4 of said Section 25 to the Northeast corner of said W1/2 NW1/4 SE1/4; thence Southerly along the East line of said W1/2 NW1/4 SE1/4 to the Southeast corner thereof; thence Easterly along the North line of the SW1/4 SE1/4 of said Section 25 to the Northeast corner of said SW1/4 SE1/4; thence Southerly along the East line of said SW1/4 SE1/4 to the Southeast corner thereof; thence Westerly along the South line of said SW1/4 SE1/4 to the Northeast corner of the W1/2 of Section 36 of said Township 3 South, Range 35 East; thence Southerly along the East line of said W1/2 to the Southeast corner thereof; thence Westerly along the South line of said Section 36 to the Northeast corner of the W1/2 W1/2 of Section 1, Township 4 South, Range 35 East; thence Southerly along the East line of said W1/2 W1/2 to the Southeast corner thereof; thence Westerly along the South line of said Section 1 to the Northeast corner of the W1/2 NW1/4 NW1/4 of Section 12 of said Township 4 South, Range 35 East; thence Southerly along the East line of said W1/2 NW1/4 NW1/4 to the Southeast corner thereof; thence Westerly along the South line of said W1/2 NW1/4 NW1/4 to the Southeast corner of the N1/2 N1/2 of Section 11 of said Township 4 South, Range 35 East; continuing Westerly along the South line of said N1/2 N1/2 to the Southwest corner thereof; thence Southerly along the East line of Section 10 of said Township 4 South, Range 35 East, to the Southeast corner of the NE1/4 of said Section 10; thence Westerly along the South line of said NE1/4 to the Northeast corner of the N1/2 NW1/4 SE1/4 of said Section 10; thence Southerly along the East line of said N1/2 NW1/4 SE1/4 to the Southeast corner thereof; thence Westerly along the South line of said N1/2 NW1/4 SE1/4 to the Southwest corner thereof; thence Southerly along the East line of the SW1/4 of said Section 10 to the Southeast corner of said SW1/4; thence Westerly along the South line of said Section 10 to the Southwest corner thereof; thence continuing Westerly along the South line of Section 9 of said Township 4 South, Range 35 East to the Easterly right-of-way line of Interstate Highway No. I-90; thence in a generally Northwesterly direction, along the Easterly right-of-way line

of said Highway I-90, passing through parts of Sections 9, 4 and 5 of said Township 4 South, Range 35 East, approximately 12,150 feet to the North line of said Section 5; thence in a Northwesterly, Northerly and Easterly direction, continuing along the Easterly right-of-way line of said Highway No. I-90, passing through parts of Sections 32, 29, 30, 19 and 18 of said Township 3 South, Range 35 East, approximately 24,200 feet to the West line of the NE1/4 NW1/4 of said Section 18; thence Northerly along the West line of said NE1/4 NW1/4 to the Northwest corner thereof; thence Easterly along the North line of said Section 18 to the Northeast corner thereof; thence Northerly along the West line of Section 17 of said Township 3 South, Range 35 East to the Northwest corner of said Section 17, the point of beginning.

LITTLE BIGHORN BATTLEFIELD NATIONAL MONUMENT

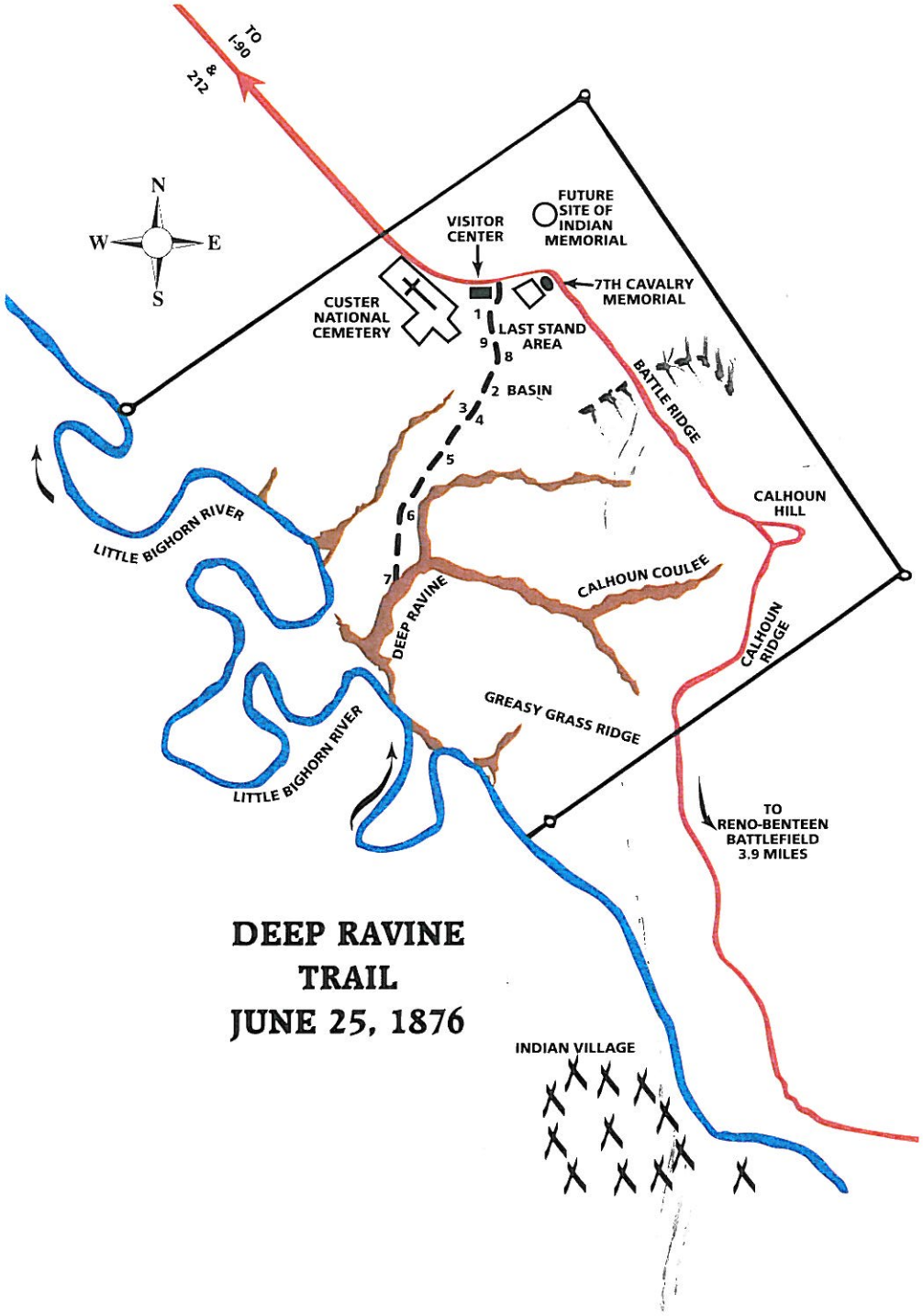

DEEP RAVINE TRAIL JUNE 25, 1876

ATTACHMENT 3

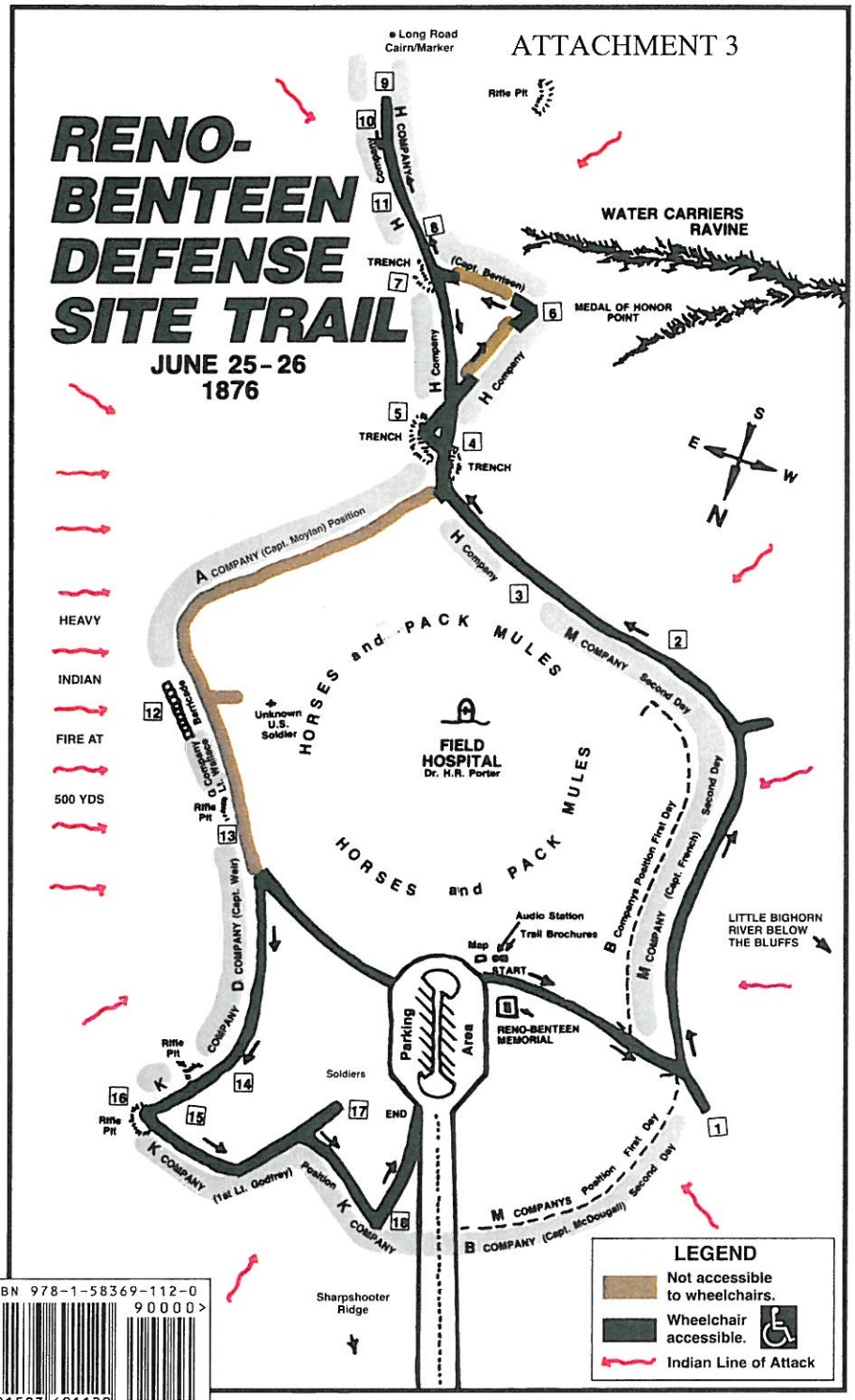

ISBN 978-1-58369-112-0
9 781583 691120 90000>
Printed in Canada

ATTACHMENT 4

Little Bighorn Battlefield National Monument
Fee Schedule

America the Beautiful – The National Parks and Federal Recreational Lands Pass

Annual	$80.00 (Valid 12 Calendar Months)
Senior	$10.00 (Lifetime Passport, 62 years +, US Citizen)
Access	Free (US Citizen with Permanent Disability)

Little Bighorn Battlefield National Monument Passes

Regular Vehicle	$10.00 per Vehicle (Valid 7 Calendar Days)
Individual Pedestrian	$ 5.00 per Person (Valid 7 Calendar Days)
Motorcycles	$ 5.00 per person (Valid 7 Calendar Days)
Commercial Vehicles	(Valid Length of Stay)
Sedan – 1-6 People	$25.00
Van – 7-15 People	$40.00
Mini-Bus – 16-25 People	$40.00
Tour Bus – 26 + People	$100.00

All passes are available at the Entrance Station, during the Summer Season, during Collection Times. During the Winter Season, all passes are available at the Visitor Center during Collection Times.
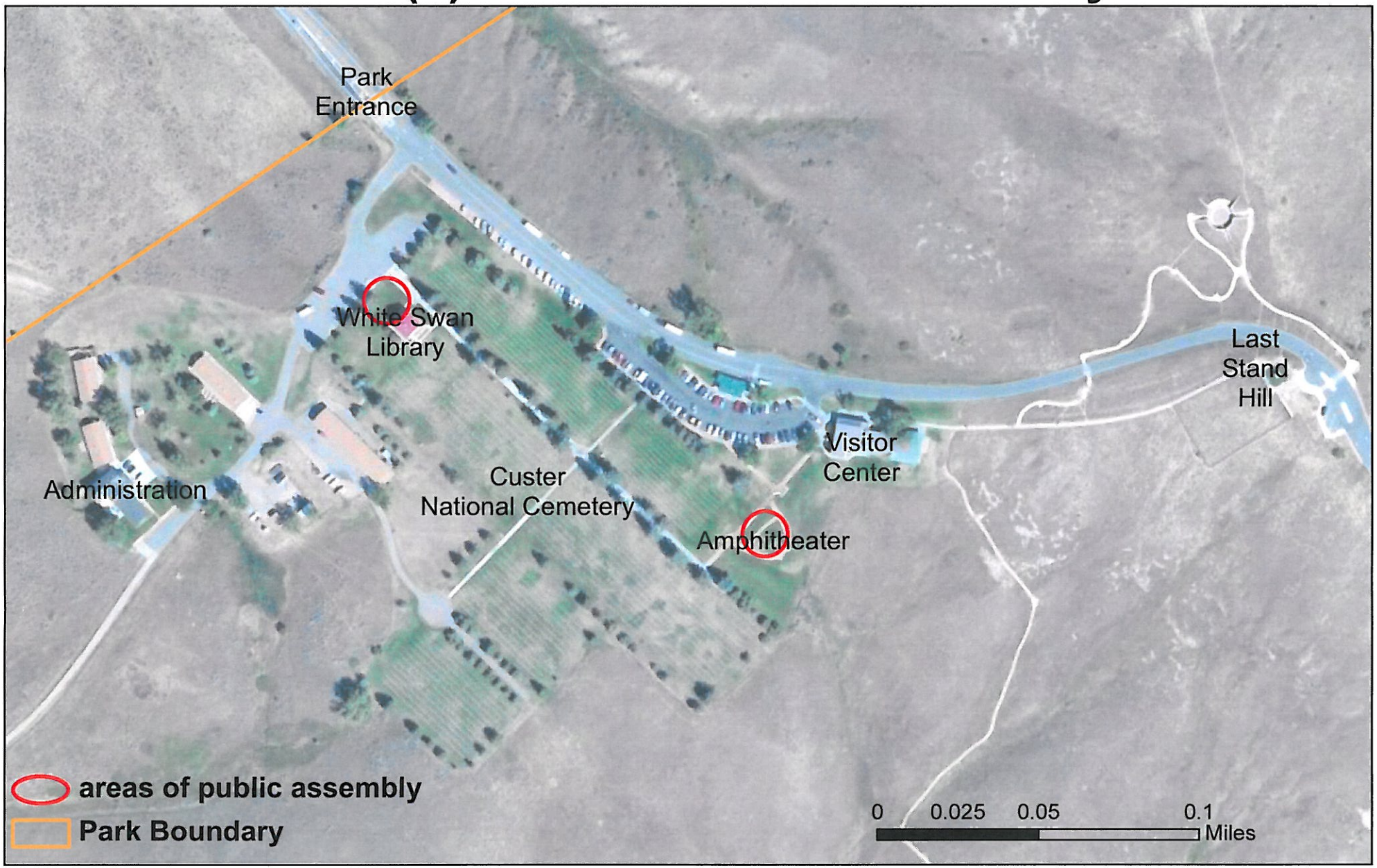
2.51 (e) Areas of Public Assembly