Bush Mtn./Blue Ridge Loop

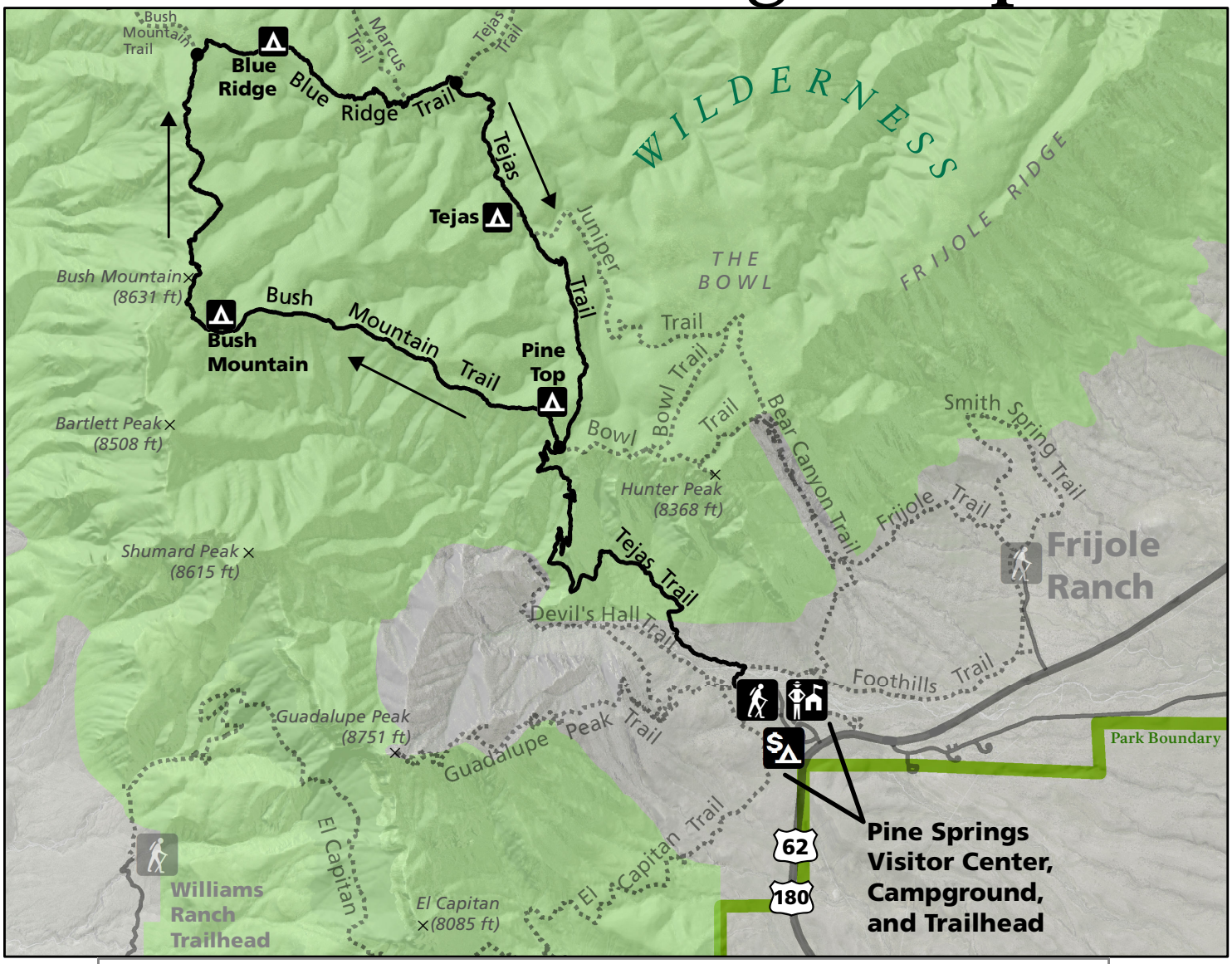

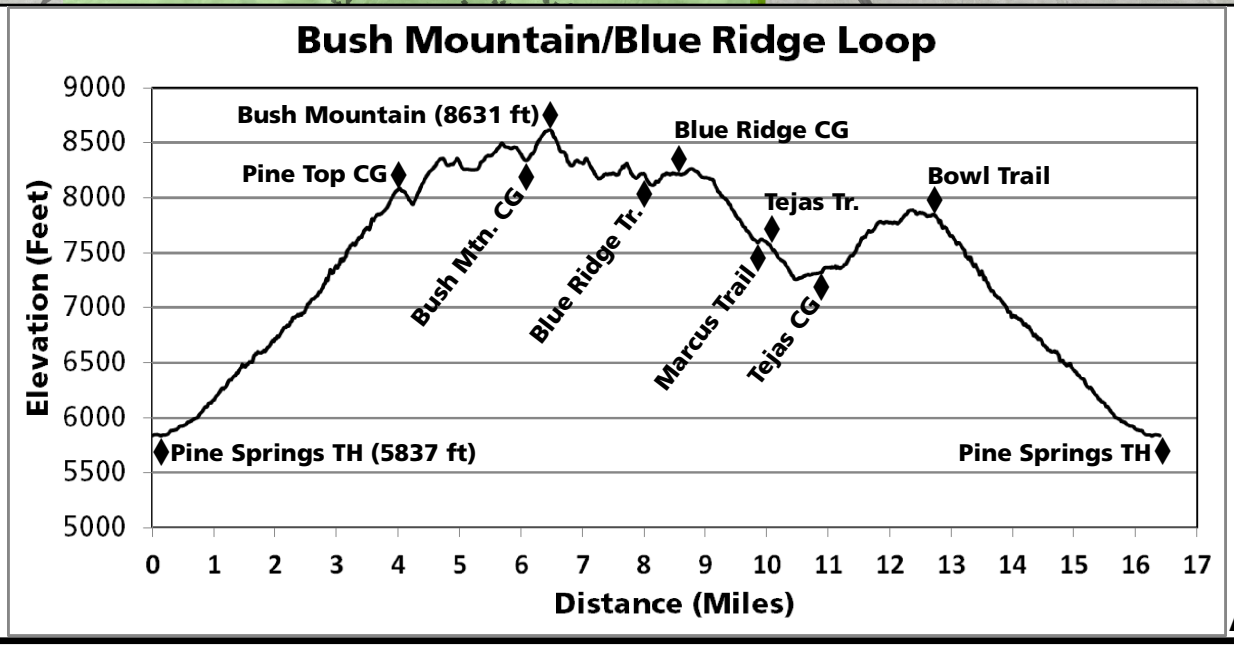

April 2015

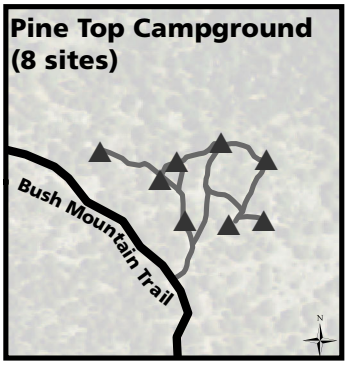

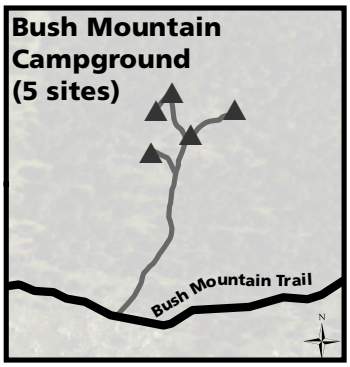

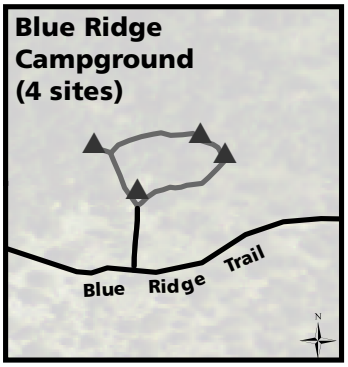

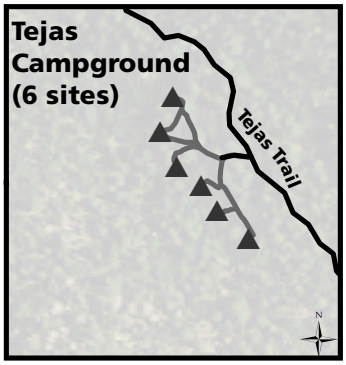

Mileage Chart (Clockwise Loop)	Pine Top CG	Bush Mtn CG	Blue Ridge CG	Tejas CG	Pine Springs TH (End)
Pine Springs TH (Start)	3.9	6.2	8.9	11.2	16.7
Pine Top CG	x	2.3	5	7.3	12.8
Bush Mtn. CG	x	x	2.7	5	10.5
Blue Ridge CG	x	x	x	2.3	7.8
Tejas CG	x	x	x	x	5.5

You are responsible for your own safety and the protection of park resources.

- Carry drinking water: 4 quarts per person per day
- Anticipate severe weather
- Camp only in designated sites
- Follow your backcountry itinerary
- Pack out all litter. Includes toilet paper!
- Pets are not permitted in the backcountry
- Do not collect park resources
- Do not contaminate natural water sources
- Do not cut switchbacks
- Do not feed wildlife
- Bury human waste properly
- Campfires are strictly prohibited