

COMPENDIUM EXHIBITS

Unmanned Aircraft Regulations	Shoreline Highway & Fort Funston Exhibit #1
Site Closures & Trail Restrictions	Fort Baker Exhibit #2
Site Closures & Trail Restrictions	Fort Cronkhite\Rodeo Beach Exhibit #3A
Site Closures & Trail Restrictions	Rodeo Valley Exhibit #3B
Site Closures & Trail Restrictions	Muir Beach & Redwood Creek..... Exhibit #4
Site Closures & Trail Restrictions	Oakwood Valley Exhibit #5
Site Closures & Trail Restrictions	Point Bonita & Bird Rock..... Exhibit #6
Site Closures & Trail Restrictions	Tennessee Valley Exhibit #7
Site Closures & Trail Restrictions	Alcatraz Exhibit #8
Site Closures & Trail Restrictions	Baker Beach Exhibit #9A
Site Closures & Trail Restrictions	Lobos Creek Exhibit #9B
Site Closures & Trail Restrictions	Fort Funston..... Exhibit #10
Site Closures & Trail Restrictions	Fort Mason..... Exhibit #11
Site Closures & Trail Restrictions	Fort Point Exhibit #12
Site Closures & Trail Restrictions	Lands End..... Exhibit #13
Site Closures & Trail Restrictions	Crissy Field Exhibit #14
Site Closures & Trail Restrictions	Milagra Ridge Exhibit #15
Site Closures & Trail Restrictions	Mori Point..... Exhibit #16
Site Closures & Trail Restrictions	Phleger Estate Exhibit #17
Site Closures & Trail Restrictions	Rancho Corral de Tierra Exhibit #18
Site Closures & Trail Restrictions	Sweeney Ridge..... Exhibit #19
Regulations for Electric Bikes (E-bikes)	Southern Marin..... Exhibit #20
Regulations for Electric Bikes (E-bikes)	Northern Marin..... Exhibit #21
Regulations for Electric Bikes (E-bikes)	Baker Beach & Crissy Field..... Exhibit #22
Regulations for Electric Bikes (E-bikes)	Fort Mason..... Exhibit #23
Regulations for Electric Bikes (E-bikes)	Lands End & Fort Funston..... Exhibit #24
Regulations for Electric Bikes (E-bikes)	Milagra Ridge & Sweeney Ridge Exhibit #25
Regulations for Electric Bikes (E-bikes)	Rancho Corral de Tierra Exhibit #26
Regulations for Pet Management	Fort Cronkhite\Rodeo Beach Exhibit #27
Regulations for Pet Management	Muir Beach..... Exhibit #28A
Regulations for Pet Management	Redwood Creek..... Exhibit #28B
Regulations for Pet Management	Oakwood Valley Exhibit #29
Regulations for Pet Management	Homestead Valley Exhibit #30
Regulations for Pet Management	Rodeo Valley Exhibit #31A
Regulations for Pet Management	Marin Headlands..... Exhibit #31B
Regulations for Pet Management	Baker Beach Exhibit #32
Regulations for Pet Management	Crissy Field West Exhibit #33A
Regulations for Pet Management	Crissy Field East..... Exhibit #33B
Regulations for Pet Management	Fort Funston..... Exhibit #34A
Regulations for Pet Management	Fort Funston Inset Map Exhibit #34B
Regulations for Pet Management	Lands End\Fort Miley\Sutro Heights Exhibit #35
Regulations for Pet Management	Ocean Beach Exhibit #36
Regulations for Pet Management	Fort Baker Exhibit #37

Regulations for Pet Management	Stinson Beach..... Exhibit #38
Regulations for Pet Management	Fort Point Exhibit #39
Regulations for Pet Management	Fort Mason..... Exhibit #40
Regulations for Pet Management	Sweeney Ridge..... Exhibit #41
Regulations for Pet Management	Milagra Ridge Exhibit #42
Regulations for Pet Management	Mori Point..... Exhibit #43
Regulations for Pet Management	Rancho Corral de Tierra Exhibit #44
Permitted Beach Fire Area	Ocean Beach Exhibit #45
Regulations for Horses and Pack Animals	Southern Marin..... Exhibit #46
Regulations for Horses and Pack Animals	Northern Marin..... Exhibit #47
Regulations for Horses and Pack Animals	Ocean Beach & Fort Funston Beach Exhibit #48
Regulations for Horses and Pack Animals	Milagra Ridge & Sweeney Ridge Exhibit #49
Regulations for Horses and Pack Animals	Rancho Corral de Tierra Exhibit #50
Regulations for Horses and Pack Animals	Phleger Estate Exhibit #51
First Amendment Area	Fort Point & Crissy Field..... Exhibit #52A
First Amendment Area	Alcatraz Island..... Exhibit #52B
First Amendment Area	Fort Baker Exhibit #53
First Amendment Area	Fort Mason..... Exhibit #54
First Amendment Area	Muir Woods & Stinson Beach Exhibit #55
Regulations for Bicycles	Southern Marin..... Exhibit #56
Regulations for Bicycles	Northern Marin..... Exhibit #57
Regulations for Bicycles	Baker Beach & Crissy Field..... Exhibit #58
Regulations for Bicycles	Fort Mason..... Exhibit #59
Regulations for Bicycles	Lands End & Fort Funston..... Exhibit #60
Regulations for Bicycles`	Milagra Ridge & Sweeney Ridge Exhibit #61
Regulations for Bicycles	Rancho Corral de Tierra Exhibit #62
Wildlife Protection Areas	Crissy Field & Ocean Beach..... Exhibit #63

Exhibit 2 Site Closures and Trail Restrictions Fort Baker

Golden Gate National Recreation Area
National Park Service
U.S. Department of the Interior



to Kirby Cove
(permit required
for overnight use)

**Exhibit 3A
Site Closures and Trail Restrictions
Fort Cronkhite/Rodeo Beach**

Golden Gate National Recreation Area
National Park Service
U.S. Department of the Interior



Exhibit 3B Site Closures and Trail Restrictions Rodeo Valley

Golden Gate National Recreation Area
National Park Service
U.S. Department of the Interior

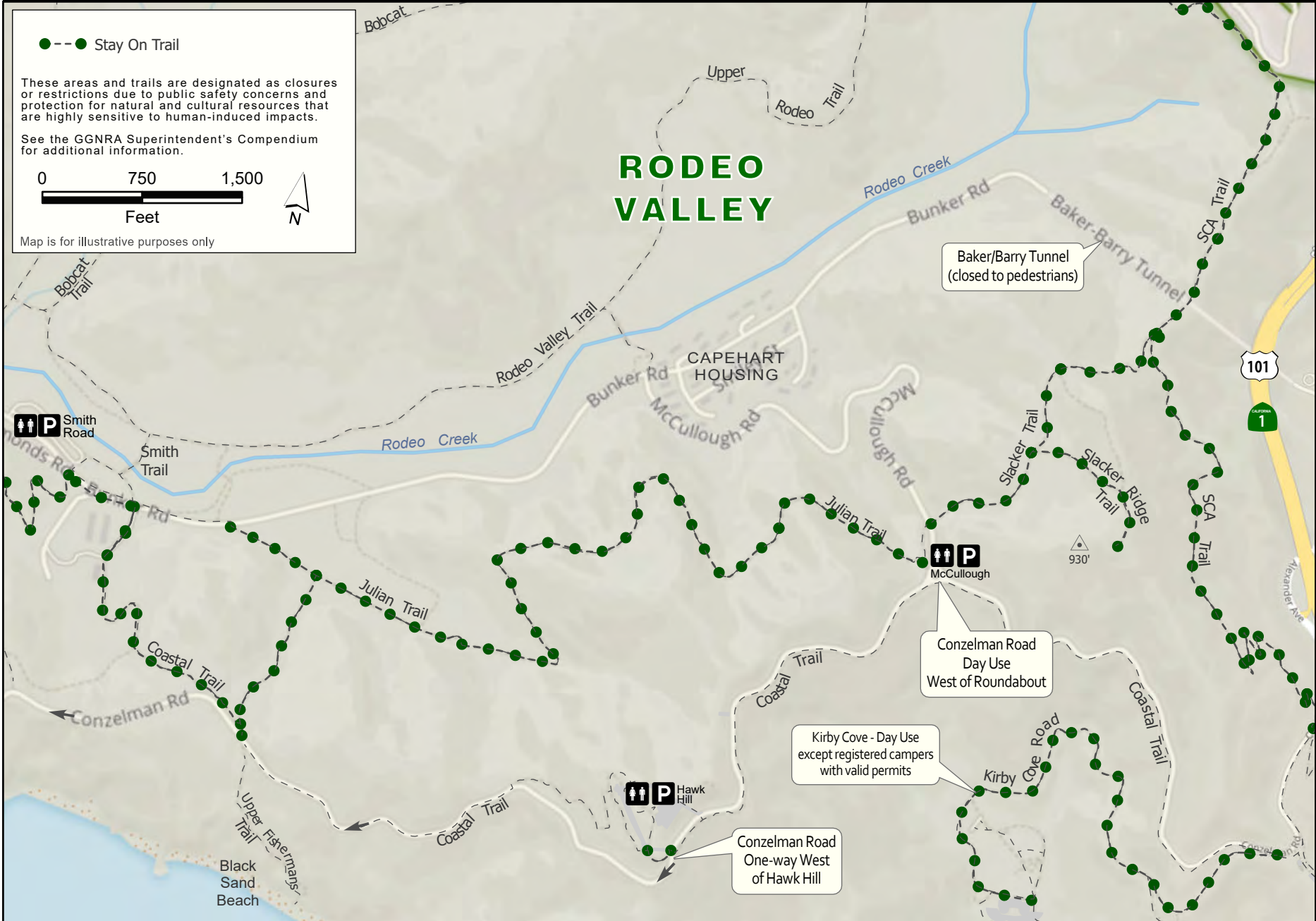


Exhibit 4 Site Closures and Trail Restrictions Muir Beach and Redwood Creek

Golden Gate National Recreation Area
National Park Service
U.S. Department of the Interior



Exhibit 5 Trail Restrictions Oakwood Valley

Golden Gate National Recreation Area
National Park Service
U.S. Department of the Interior

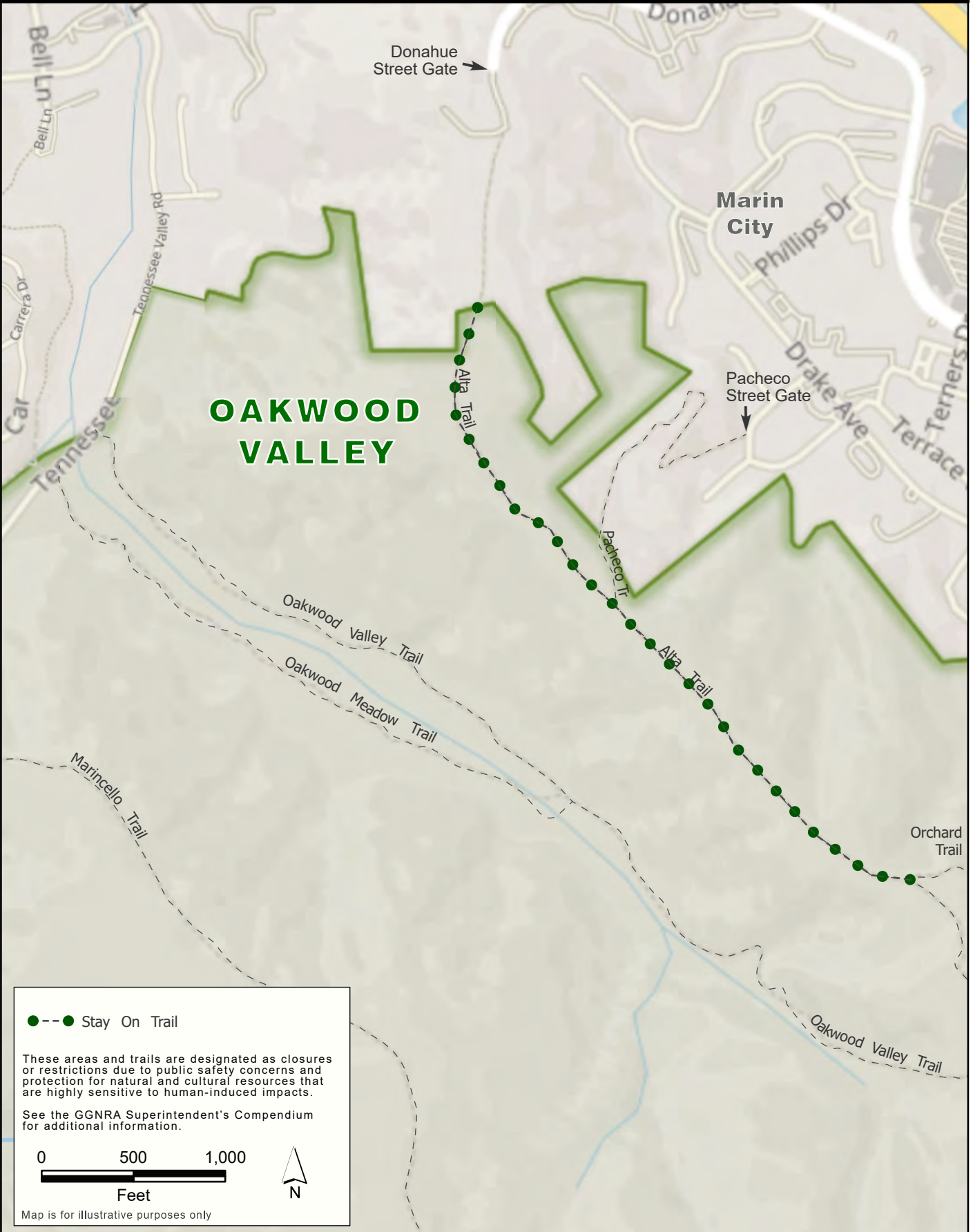


Exhibit 6 Site Closures and Trail Restrictions Point Bonita & Bird Rock

Golden Gate National Recreation Area
National Park Service
U.S. Department of the Interior

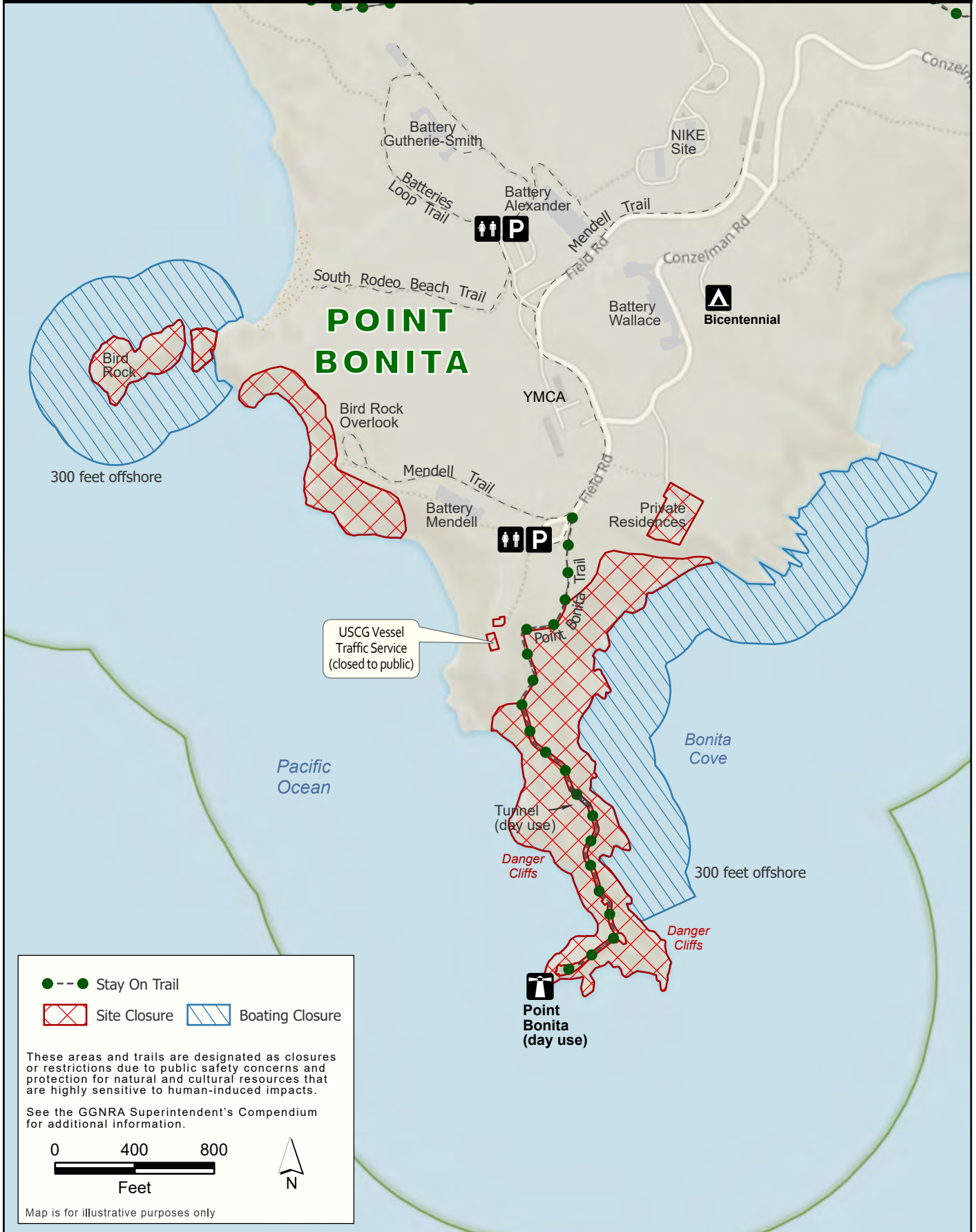
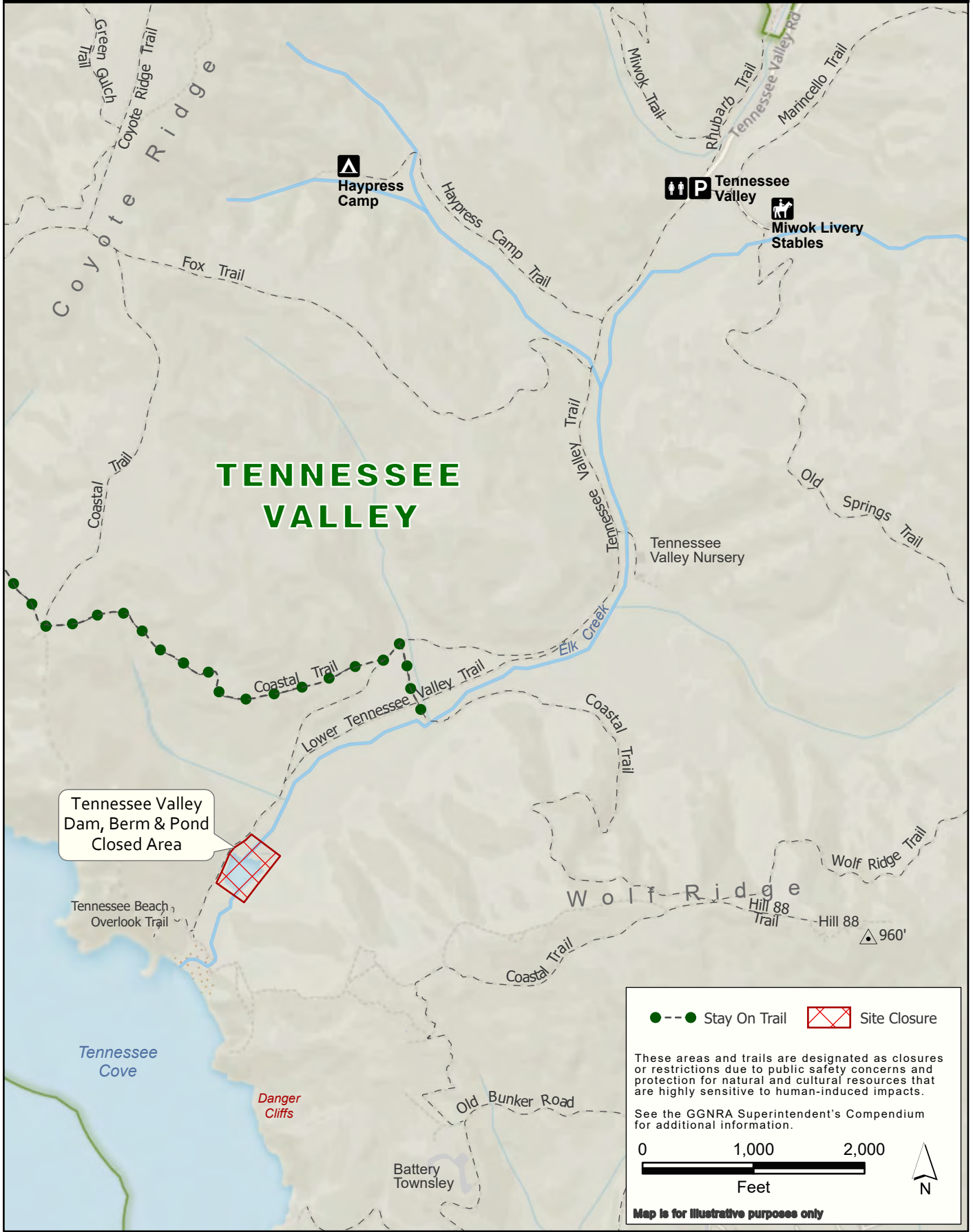


Exhibit 7 Site Closures and Trail Restrictions Tennessee Valley

Golden Gate National Recreation Area
National Park Service
U.S. Department of the Interior



Tennessee Valley Dam, Berm & Pond Closed Area

Stay On Trail
 Site Closure

These areas and trails are designated as closures or restrictions due to public safety concerns and protection for natural and cultural resources that are highly sensitive to human-induced impacts.

See the GGNRA Superintendent's Compendium for additional information.

0 1,000 2,000
 Feet

Map is for illustrative purposes only

**Exhibit 8
Site Closures and Trail Restrictions
Alcatraz**

Golden Gate National Recreation Area
National Park Service
U.S. Department of the Interior



No vessel landings permitted on Alcatraz Island

**Caution: Alcatraz is a marine mammal and nesting bird habitat
Do not disturb wildlife**



●---● Stay On Trail	Seasonal Boating Closure
Site Closure	Seasonal Onshore Closure

Public access may be restricted in this area during bird nesting season of approximately February 1 through September 30, or as determined by the park's wildlife specialist. Additional restrictions may occur throughout the year as needed to protect wildlife, cultural resources, and public safety.

See (36 CFR 7.97(a) and the GGNRA Superintendent's Compendium for additional information.

0 250 500

 Feet

N

Map is for illustrative purposes only

Exhibit 9A Site Closures and Trail Restrictions Baker Beach

Golden Gate National Recreation Area
National Park Service
U.S. Department of the Interior

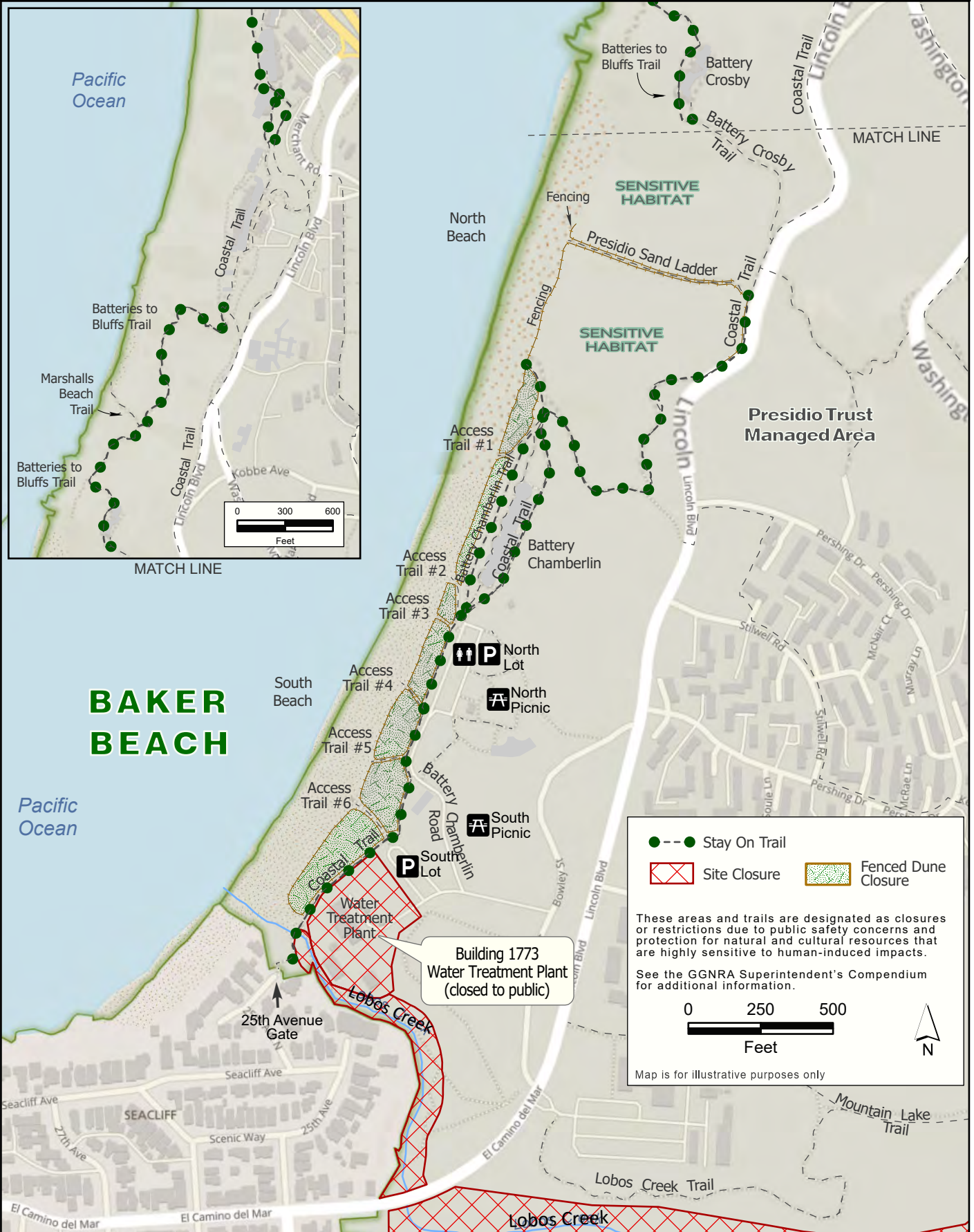


Exhibit 9B Site Closures and Trail Restrictions Lobos Creek

Golden Gate National Recreation Area
National Park Service
U.S. Department of the Interior

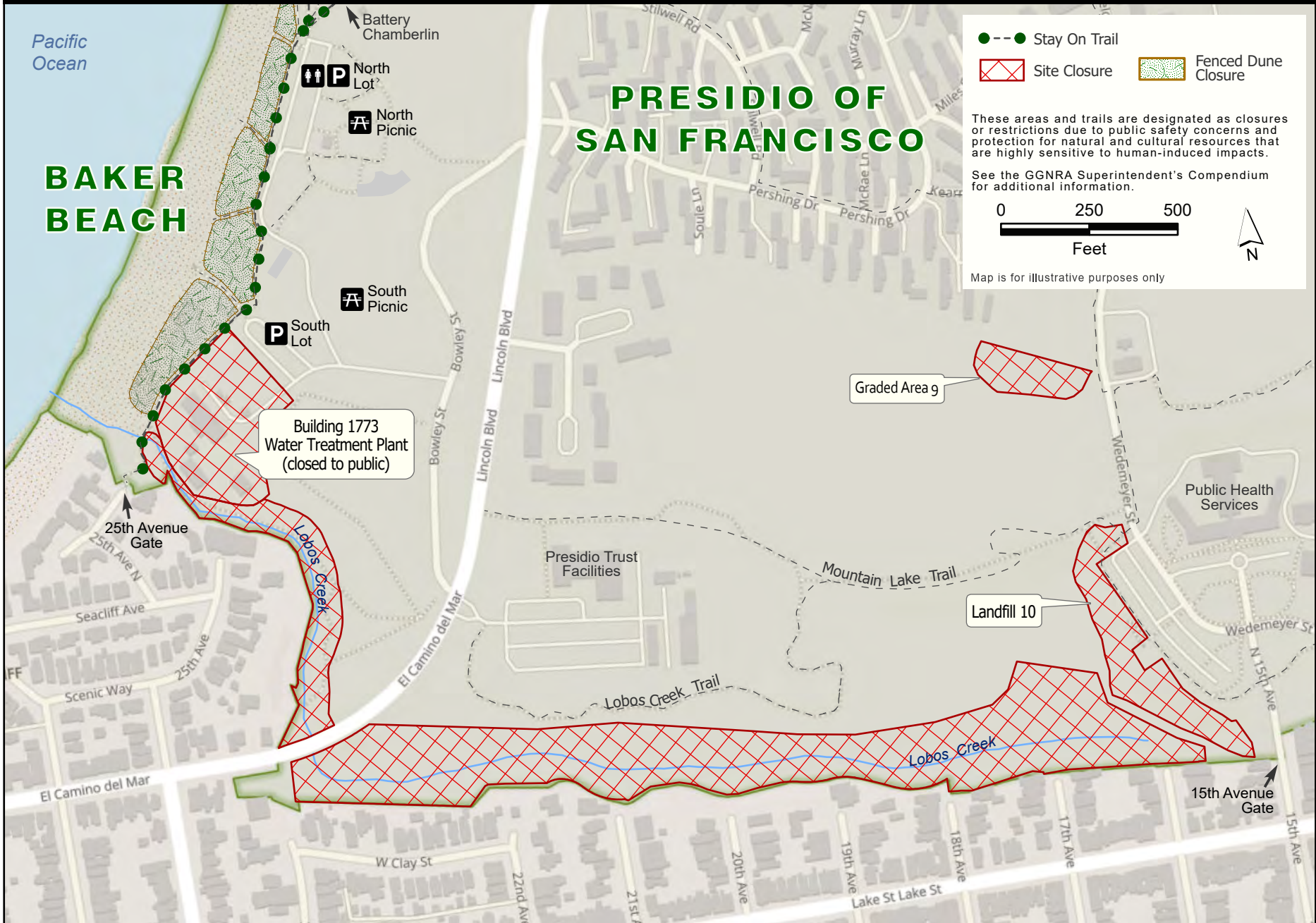


Exhibit 10 Site Closures and Trail Restrictions Fort Funston


Golden Gate National Recreation Area
National Park Service
U.S. Department of the Interior



Exhibit 11 Site Closures and Trail Restrictions Fort Mason

Golden Gate National Recreation Area
National Park Service
U.S. Department of the Interior




 Site Closure

These areas and trails are designated as closures or restrictions due to public safety concerns and protection for natural and cultural resources that are highly sensitive to human-induced impacts.

See the GGNRA Superintendent's Compendium for additional information.

0 250 500
Feet

 N

Map is for illustrative purposes only

Exhibit 12 Site Closures and Trail Restrictions Fort Point

Golden Gate National Recreation Area
National Park Service
U.S. Department of the Interior



●--● Stay On Trail Site Closure

These areas and trails are designated as closures or restrictions due to public safety concerns and protection for natural and cultural resources that are highly sensitive to human-induced impacts.

See the GGNRA Superintendent's Compendium for additional information.

0 250 500

 Feet

Map is for illustrative purposes only

Exhibit 13
Site Closures and Trail Restrictions
Lands End/Fort Miley/Sutro Heights

Golden Gate National Recreation Area
 National Park Service
 U.S. Department of the Interior



Exhibit 14 Site Closures and Trail Restrictions Crissy Field

Golden Gate National Recreation Area
National Park Service
U.S. Department of the Interior



Exhibit 15 Site Closures and Trail Restrictions Milagra Ridge

Golden Gate National Recreation Area
National Park Service
U.S. Department of the Interior

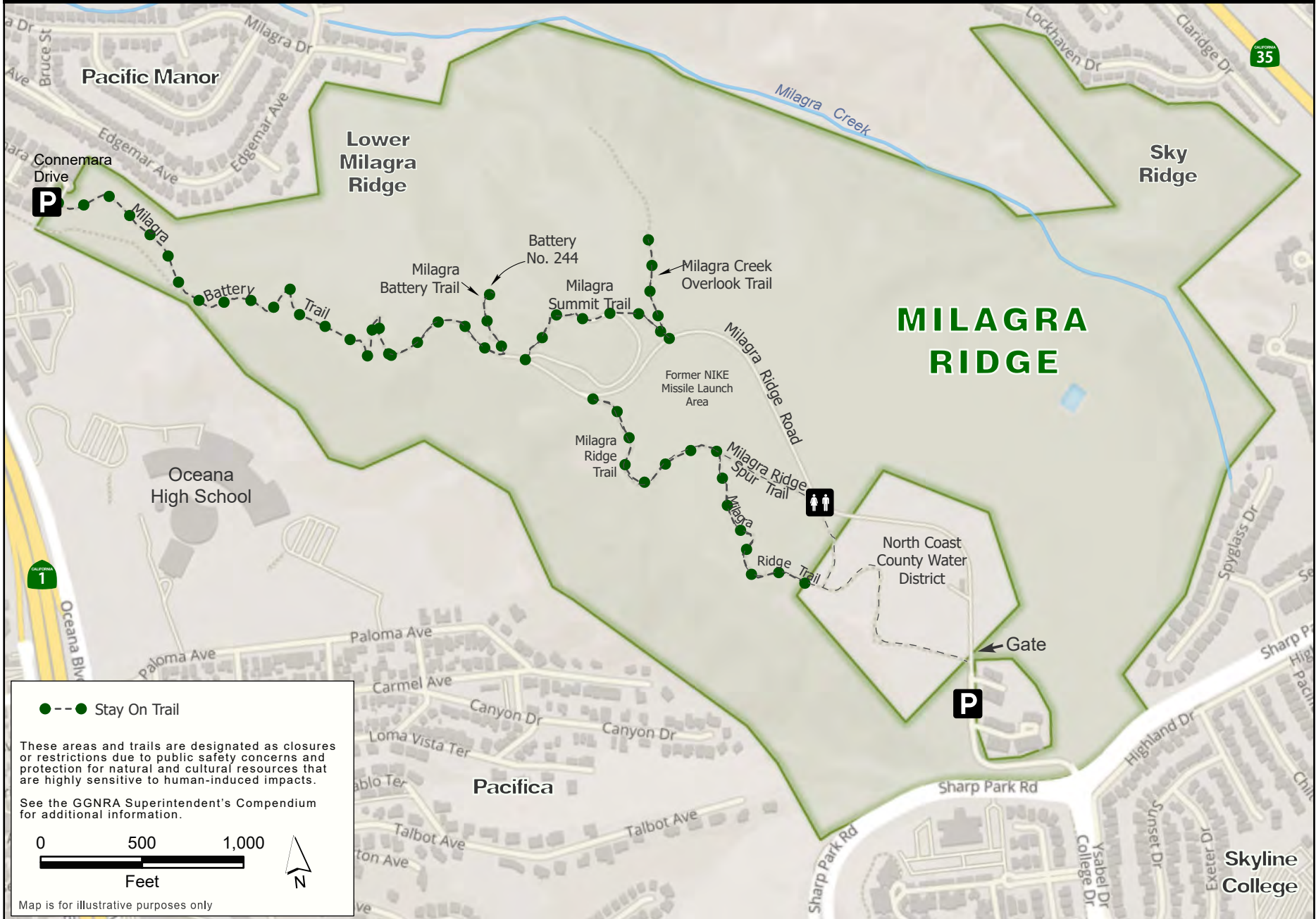
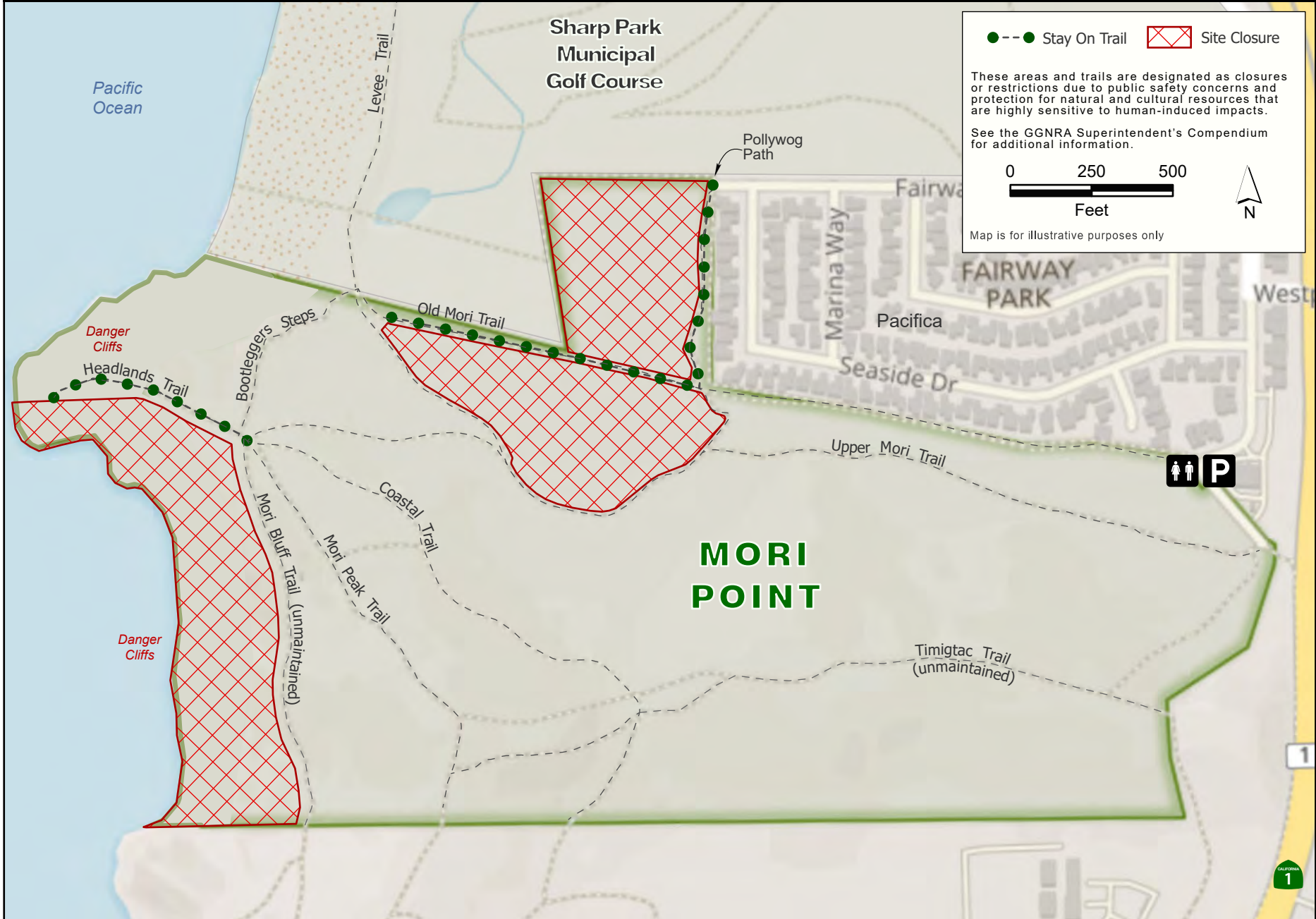


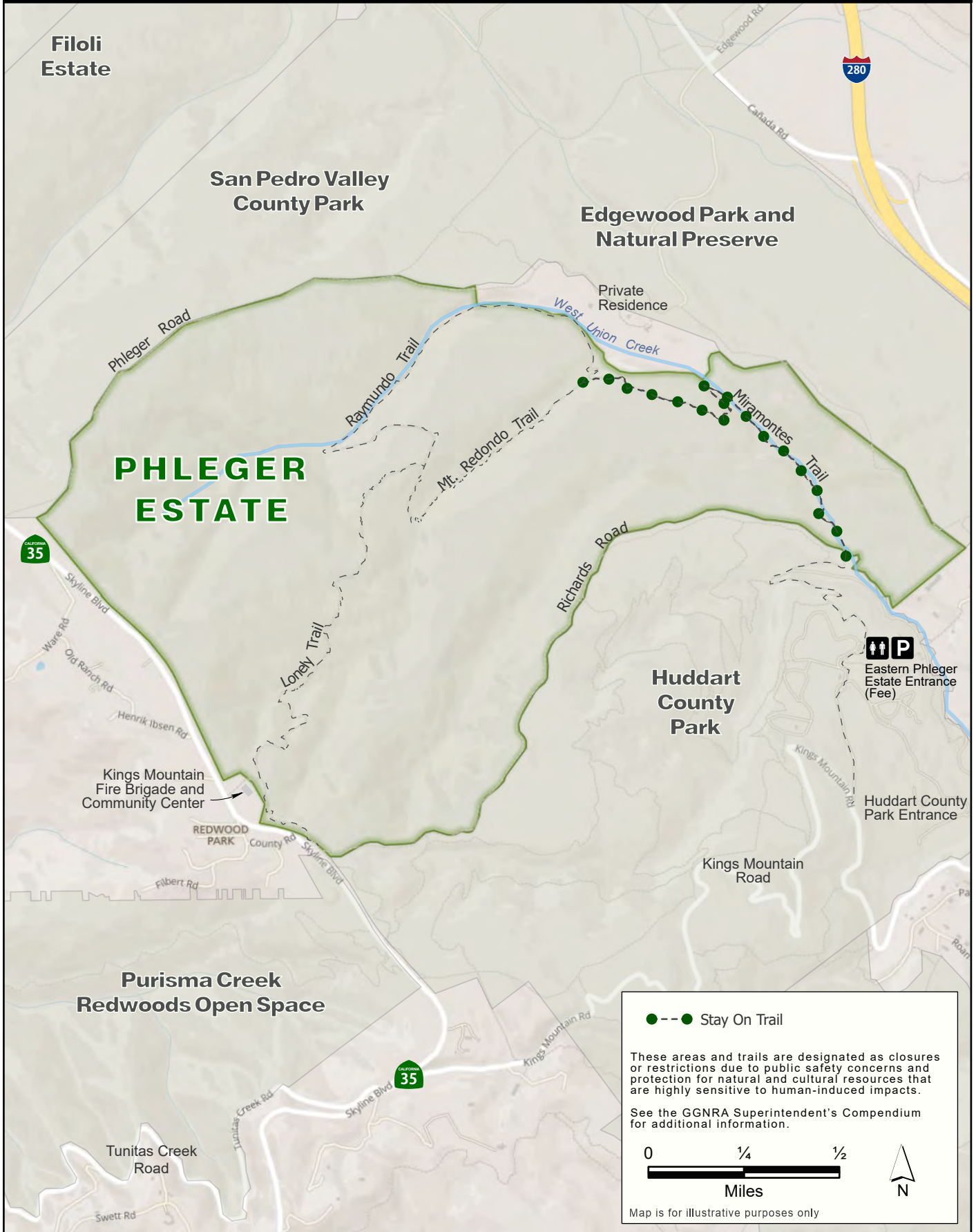
Exhibit 16 Site Closures and Trail Restrictions Mori Point

Golden Gate National Recreation Area
National Park Service
U.S. Department of the Interior



**Exhibit 17
Trail Restrictions
Phleger Estate**

Golden Gate National Recreation Area
National Park Service
U.S. Department of the Interior



Filoli Estate

San Pedro Valley County Park

Edgewood Park and Natural Preserve

PHLEGER ESTATE

35

280

Kings Mountain Fire Brigade and Community Center

REDWOOD PARK

Huddart County Park

Eastern Phleger Estate Entrance (Fee)

Huddart County Park Entrance

Purisma Creek Redwoods Open Space

35

● - - ● Stay On Trail

These areas and trails are designated as closures or restrictions due to public safety concerns and protection for natural and cultural resources that are highly sensitive to human-induced impacts.

See the GGNRA Superintendent's Compendium for additional information.



Map is for illustrative purposes only

Exhibit 18 Site Closures and Trail Restrictions Rancho Corral de Tierra

Golden Gate National Recreation Area
National Park Service
U.S. Department of the Interior

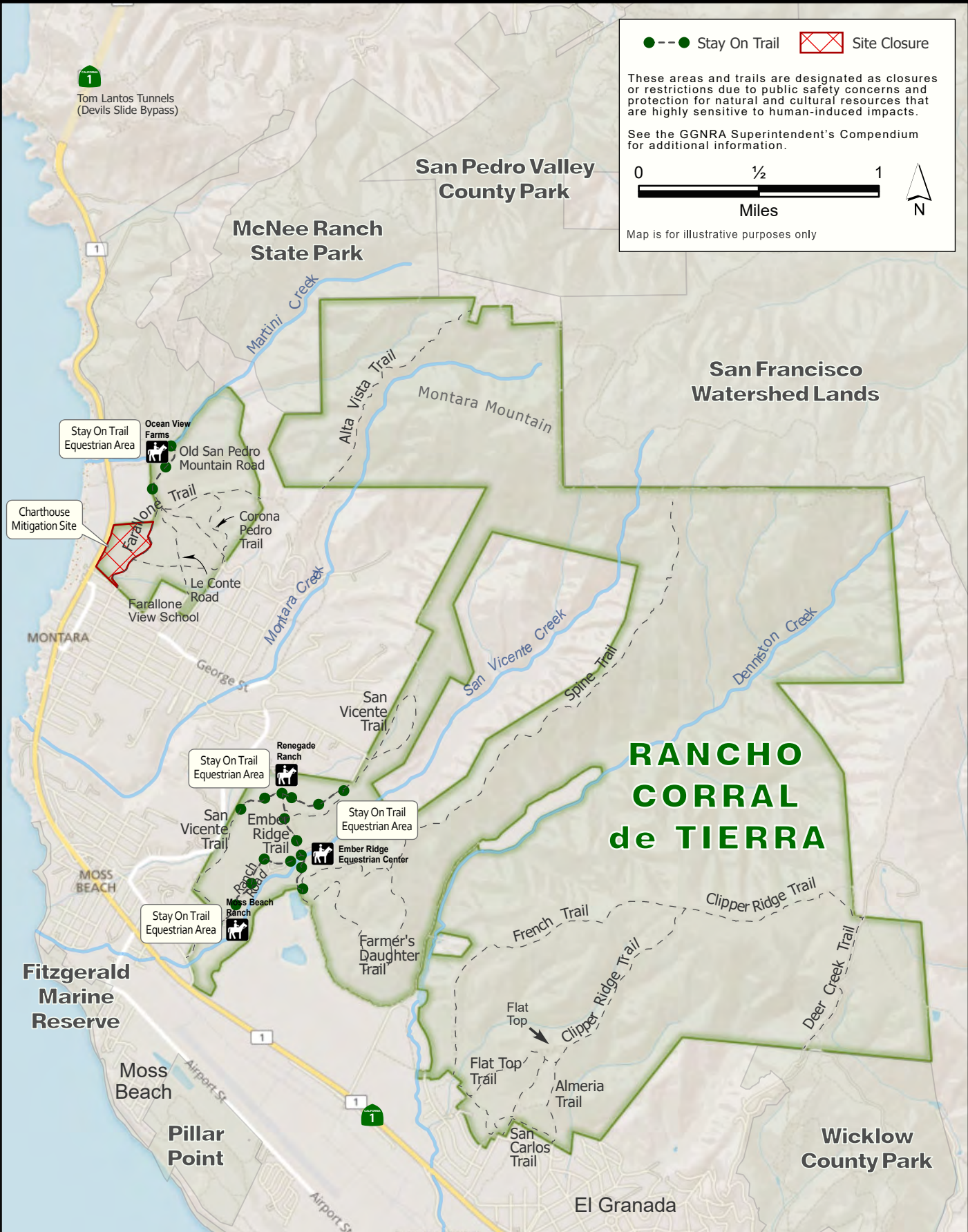
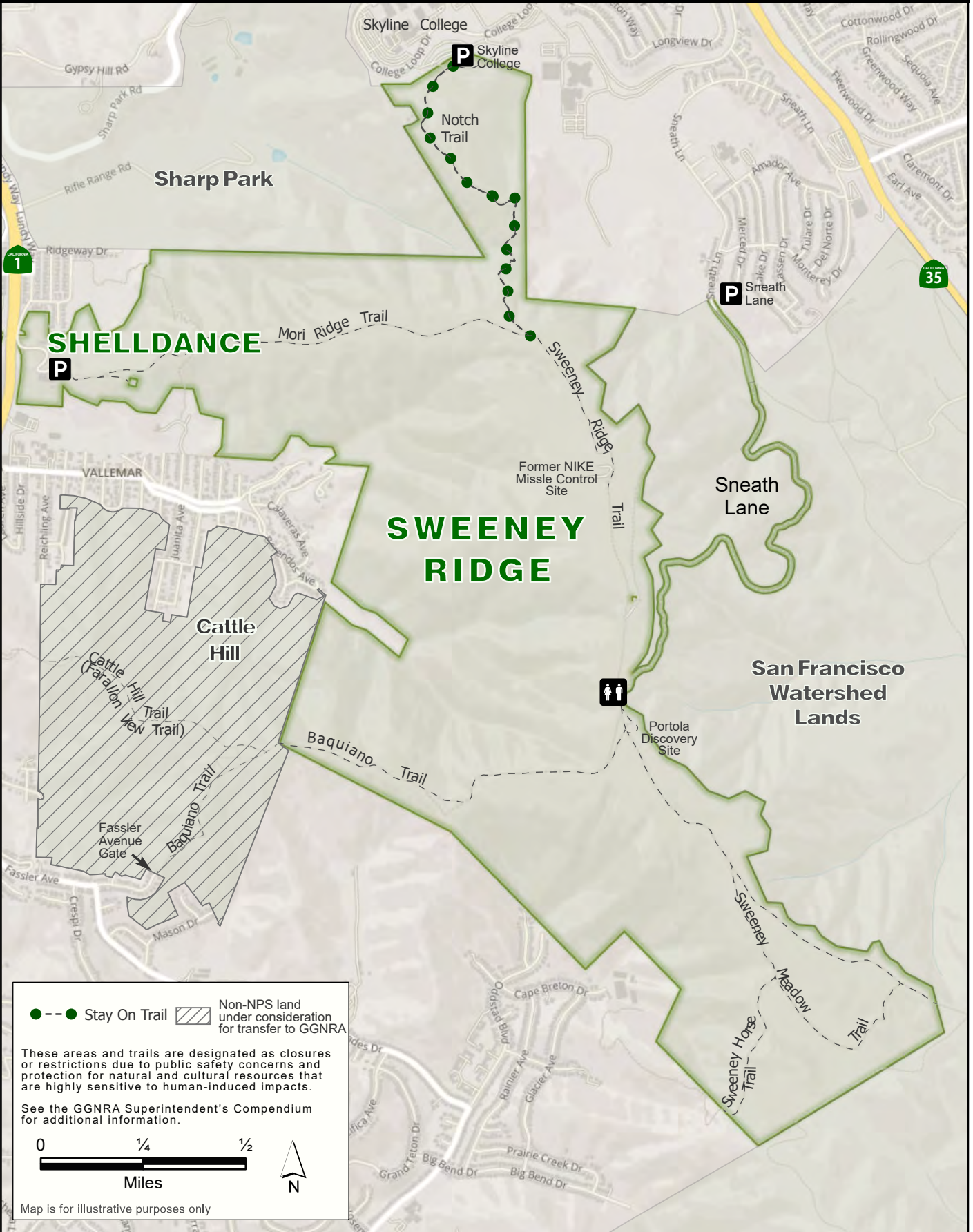


Exhibit 19 Trail Restrictions Sweeney Ridge

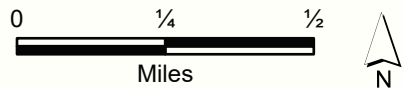
Golden Gate National Recreation Area
National Park Service
U.S. Department of the Interior



●---● Stay On Trail ▨ Non-NPS land under consideration for transfer to GGNRA

These areas and trails are designated as closures or restrictions due to public safety concerns and protection for natural and cultural resources that are highly sensitive to human-induced impacts.

See the GGNRA Superintendent's Compendium for additional information.



Map is for illustrative purposes only

Exhibit 20
Regulations for Electric Bikes(E-bikes)
Southern Marin

Golden Gate National Recreation Area
 National Park Service
 U.S. Department of the Interior



— E-Bikes Permitted

E-Bicycles are allowed on all paved roads or sidewalks unless posted.

The speed limit for e-bicycles in undeveloped areas is 15 mph and 5 mph in areas of limited visibility, steep terrain, and when approaching other trail users.

The park receives millions of visitors per year. These restrictions are intended to reduce conflict between users and to address public safety concerns and protection for natural and cultural resources that are highly sensitive to human-induced impacts.

All trails or paths not specifically identified here as open to E-bikes are closed to them.

See 36 CFR 7.97 and the GGNRA Superintendent's Compendium for additional information.

0 1/2 1
 Miles

Map is for illustrative purposes only

Exhibit 21 Regulations for Electric Bikes (E-bikes) Northern Marin

Golden Gate National Recreation Area
National Park Service
U.S. Department of the Interior



— E-Bikes Permitted

E-Bicycles are allowed on all paved roads or sidewalks unless posted.

The speed limit for e-bicycles in undeveloped areas is 15 mph and 5 mph in areas of limited visibility, steep terrain, and when approaching other trail users.

The park receives millions of visitors per year. These restrictions are intended to reduce conflict between users and to address public safety concerns and protection for natural and cultural resources that are highly sensitive to human-induced impacts.

All trails or paths not specifically identified here as open to E-bikes are closed to them.

See 36 CFR 7.97 and the GGNRA Superintendent's Compendium for additional information.

0 1/4 1/2
Miles

Map is for illustrative purposes only

Exhibit 22
Regulations for Electric Bikes(E-bikes)
Baker Beach and Crissy Field

Golden Gate National Recreation Area
 National Park Service
 U.S. Department of the Interior



- E-Bikes Permitted -
 Crissy Field Promenade,
 Mason Street-Multi Use Path

E-Bikes Permitted

E-Bicycles are allowed on all paved roads or sidewalks unless posted.

E-bikes cannot exceed 5mph on Crissy Field Promenade and Mason Avenue Bike Path on Sidewalk.

The park receives millions of visitors per year. These restrictions are intended to reduce conflict between users and to address public safety concerns and protection for natural and cultural resources that are highly sensitive to human-induced impacts.

All trails or paths not specifically identified here as open to E-bikes are closed to them.

See 36 CFR 7.97 and the GGNRA Superintendent's Compendium for additional information.

Exhibit 23 Regulations for Electric Bikes(E-bikes) Fort Mason

Golden Gate National Recreation Area
National Park Service
U.S. Department of the Interior



— E-Bikes Permitted

E-Bicycles are allowed on all paved roads or sidewalks unless posted.

E-bikes cannot exceed 5mph on any paths in Fort Mason, specifically in the Great Meadow and on McDowell Road.

The park receives millions of visitors per year. These restrictions are intended to reduce conflict between users and to address public safety concerns and protection for natural and cultural resources that are highly sensitive to human-induced impacts.

All trails or paths not specifically identified here as open to E-bikes are closed to them.

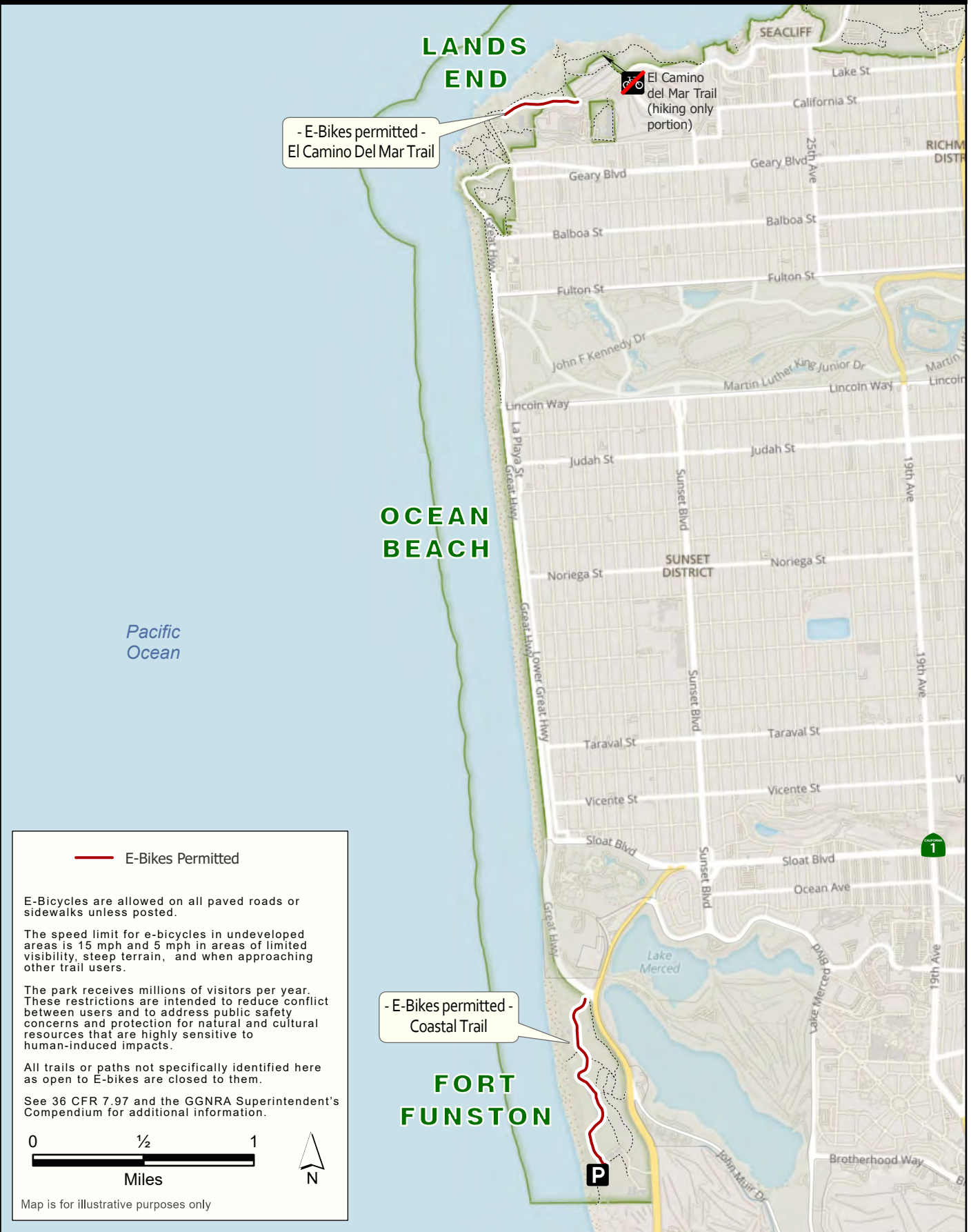
See 36 CFR 7.97 and the GGNRA Superintendent's Compendium for additional information.

0 200 400
Feet

Map is for illustrative purposes only

Exhibit 24 Regulations for Electric Bikes (E-bikes) Lands End and Fort Funston

Golden Gate National Recreation Area
National Park Service
U.S. Department of the Interior



- E-Bikes permitted -
El Camino Del Mar Trail

El Camino del Mar Trail
(hiking only portion)

OCEAN BEACH

Pacific Ocean

- E-Bikes permitted -
Coastal Trail

FORT FUNSTON

E-Bikes Permitted

E-Bicycles are allowed on all paved roads or sidewalks unless posted.

The speed limit for e-bicycles in undeveloped areas is 15 mph and 5 mph in areas of limited visibility, steep terrain, and when approaching other trail users.

The park receives millions of visitors per year. These restrictions are intended to reduce conflict between users and to address public safety concerns and protection for natural and cultural resources that are highly sensitive to human-induced impacts.

All trails or paths not specifically identified here as open to E-bikes are closed to them.

See 36 CFR 7.97 and the GGNRA Superintendent's Compendium for additional information.

0 1/2 1
Miles

N

Map is for illustrative purposes only

Exhibit 25

Regulations for Electric Bikes(E-bikes) Milagra Ridge, Mori Point and Sweeney Ridge

Golden Gate National Recreation Area
National Park Service
U.S. Department of the Interior

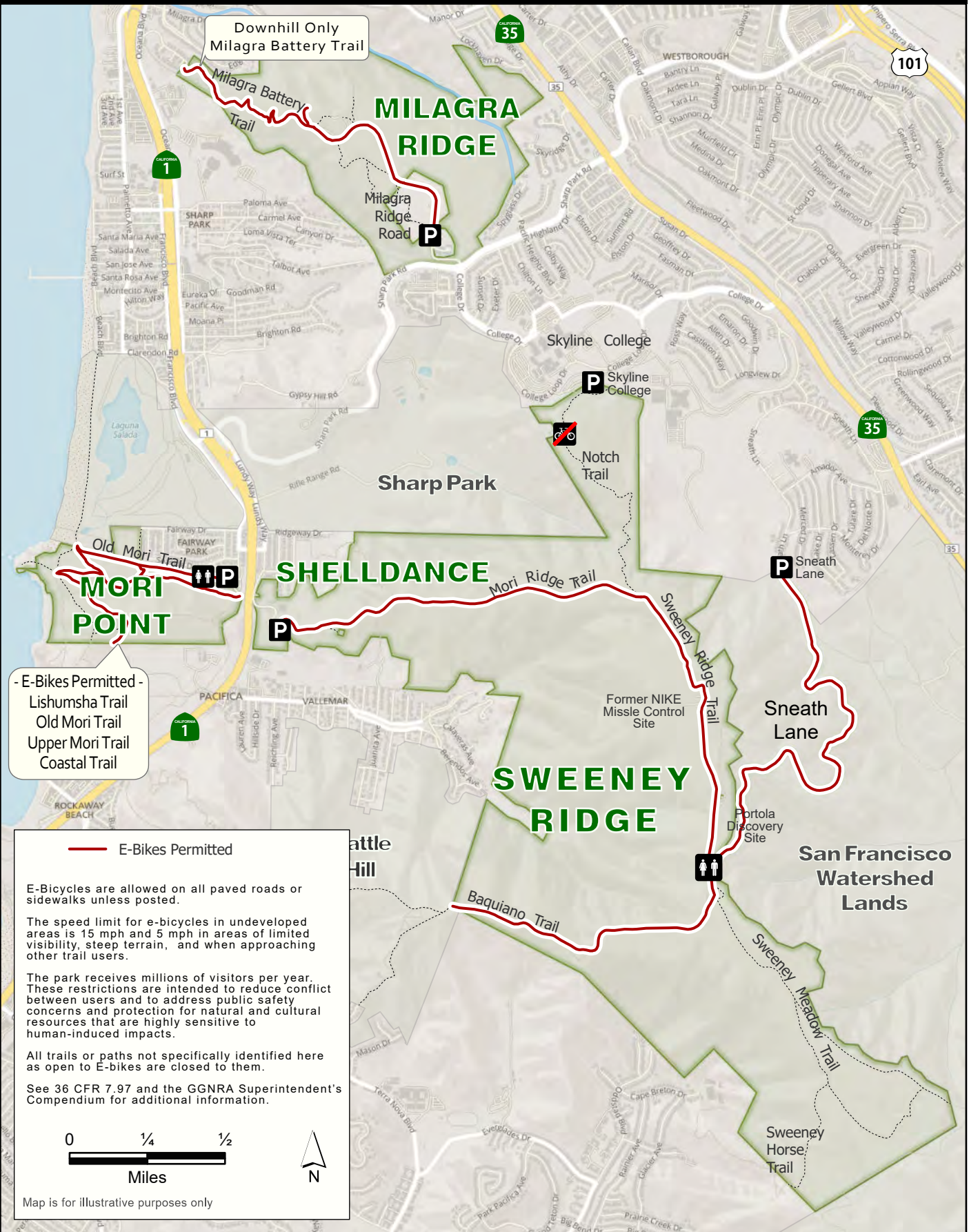


Exhibit 26 Regulations for Electric Bikes (E-bikes) Rancho Corral de Tierra

Golden Gate National Recreation Area
National Park Service
U.S. Department of the Interior

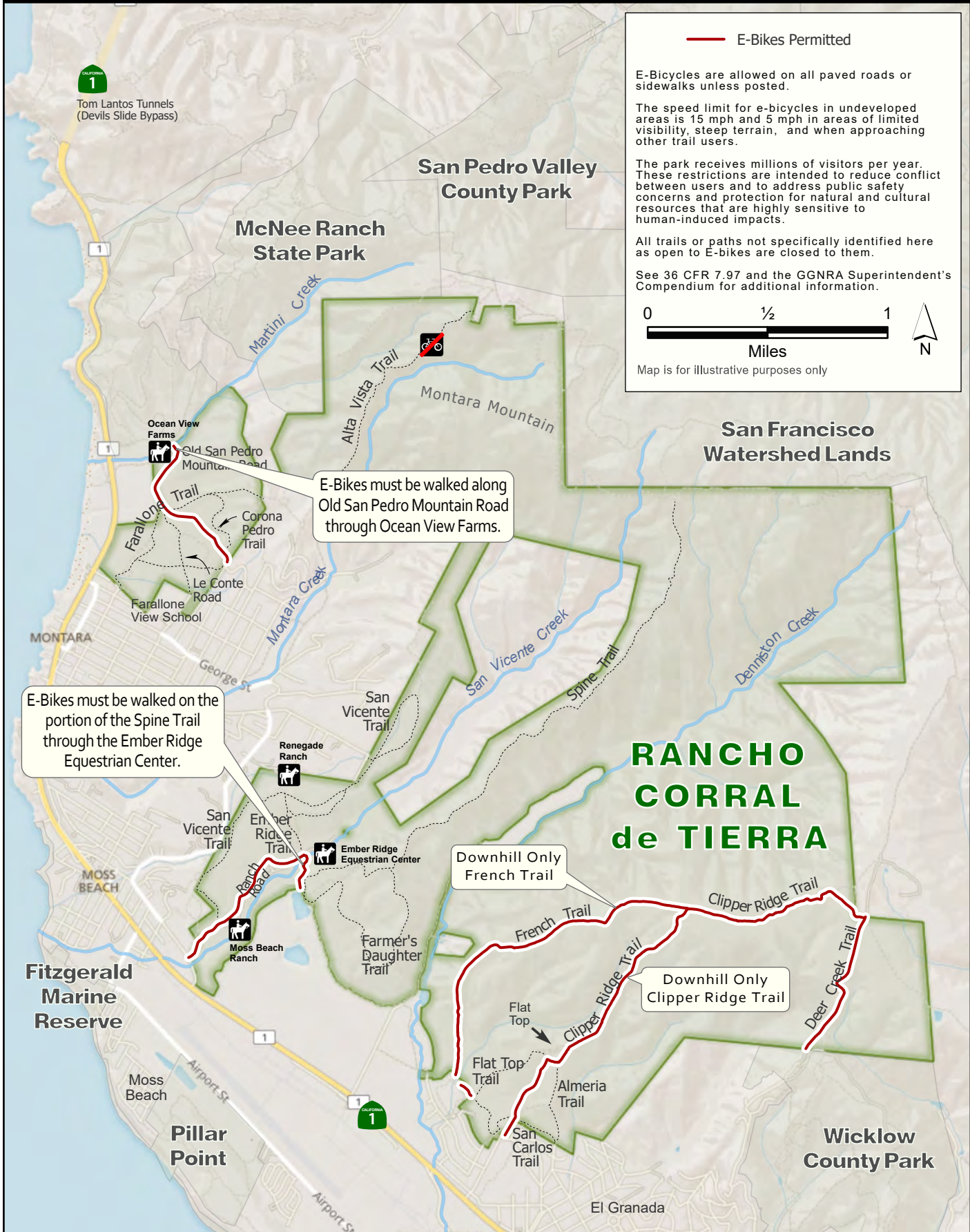


Exhibit 27 Regulations for Pet Management Fort Cronkhite/Rodeo Beach

Golden Gate National Recreation Area
National Park Service
U.S. Department of the Interior



Exhibit 28A Regulations for Pet Management Muir Beach

Golden Gate National Recreation Area
National Park Service
U.S. Department of the Interior

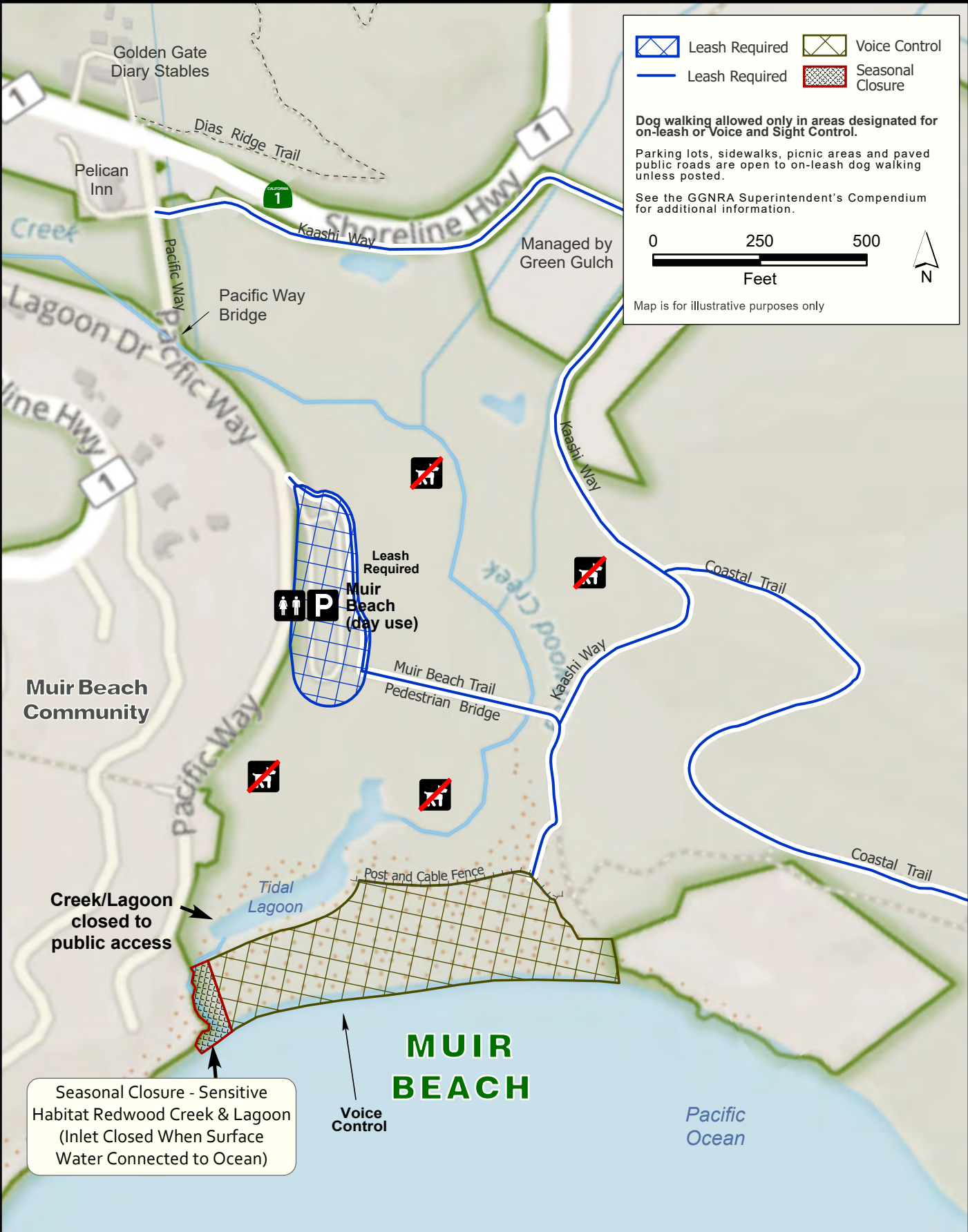


Exhibit 28B
Regulations for Pet Management
Redwood Creek

Golden Gate National Recreation Area
 National Park Service
 U.S. Department of the Interior



Exhibit 29 Regulations for Pet Management Oakwood Valley

Golden Gate National Recreation Area
National Park Service
U.S. Department of the Interior

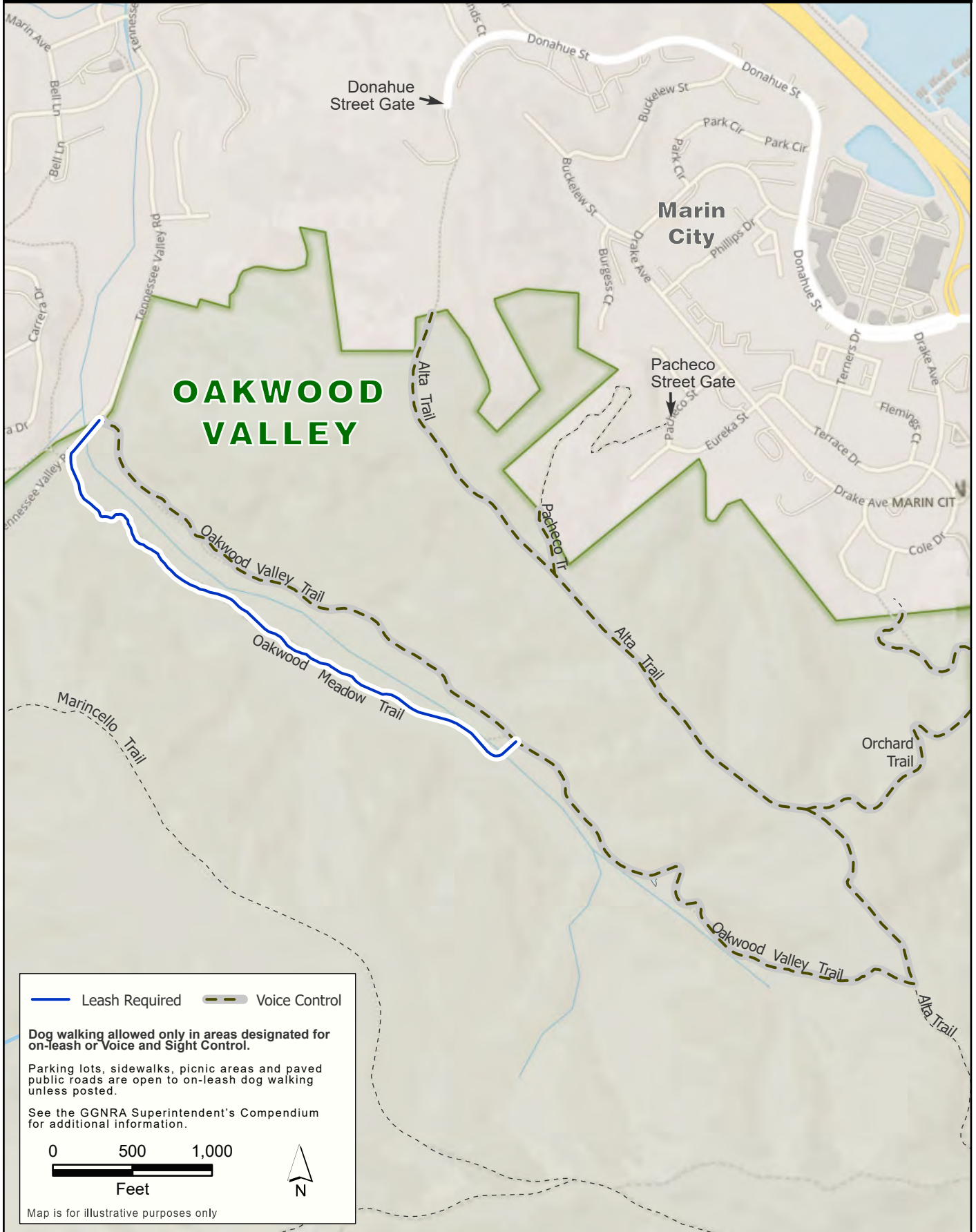
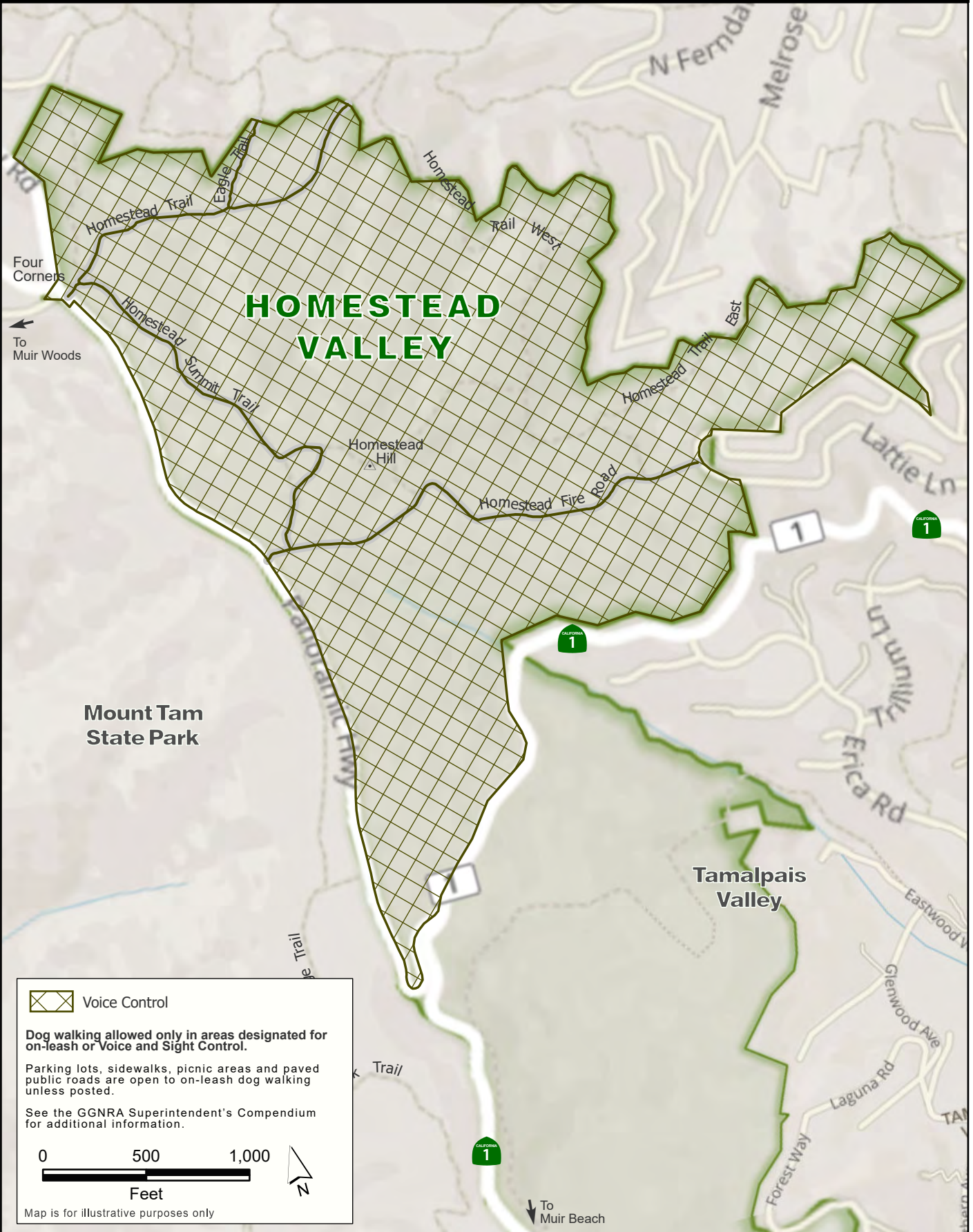



Exhibit 30
Regulations for Pet Management
Homestead Valley

Golden Gate National Recreation Area
 National Park Service
 U.S. Department of the Interior



 Voice Control

Dog walking allowed only in areas designated for on-leash or Voice and Sight Control.

Parking lots, sidewalks, picnic areas and paved public roads are open to on-leash dog walking unless posted.

See the GGNRA Superintendent's Compendium for additional information.

0 500 1,000

 Feet

Map is for illustrative purposes only

Exhibit 31A Regulations for Pet Management Rodeo Valley

Golden Gate National Recreation Area
National Park Service
U.S. Department of the Interior

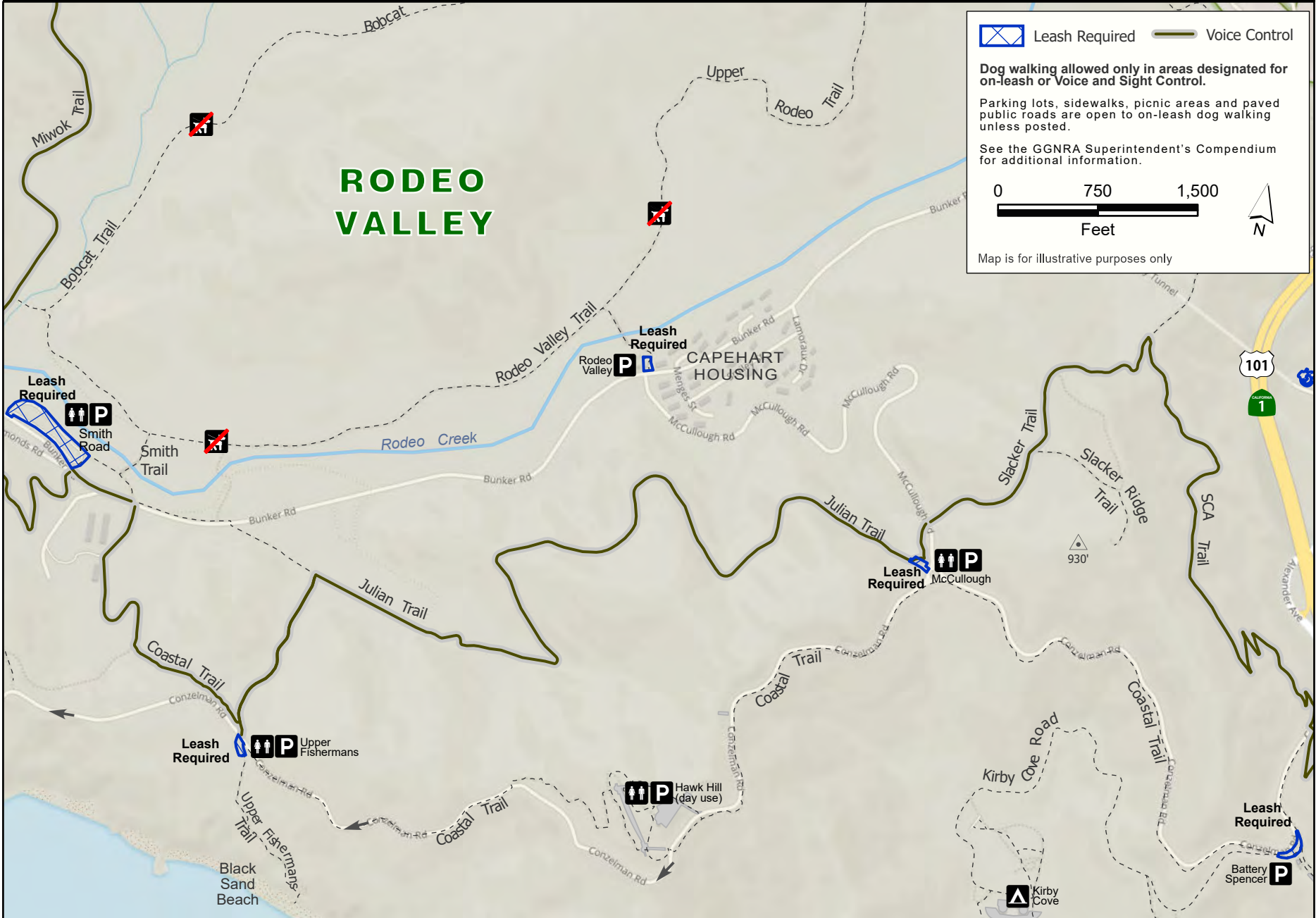


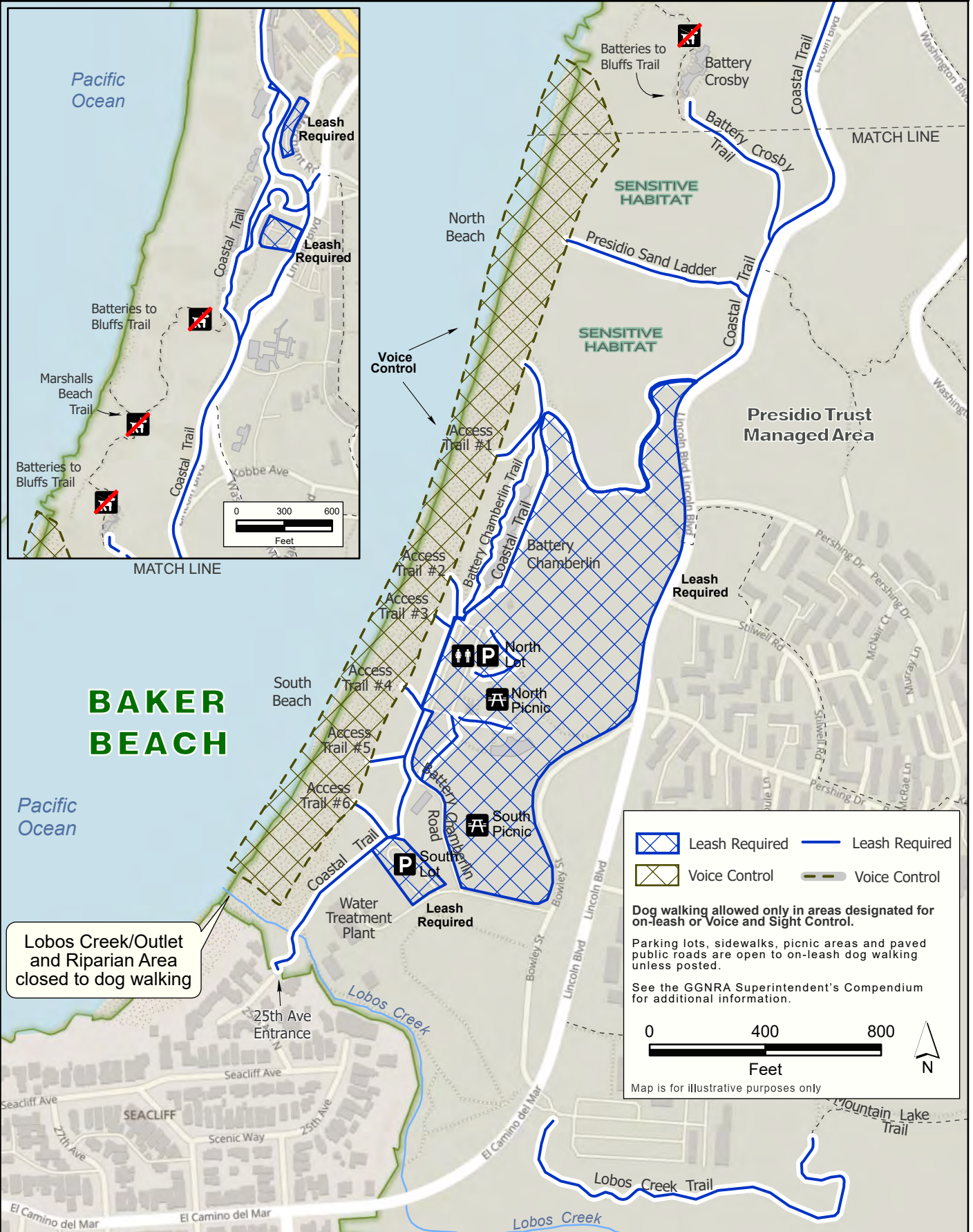
Exhibit 31B Regulations for Pet Management Marin Headlands

Golden Gate National Recreation Area
National Park Service
U.S. Department of the Interior



Exhibit 32 Regulations for Pet Management Baker Beach

Golden Gate National Recreation Area
National Park Service
U.S. Department of the Interior



Lobos Creek/Outlet and Riparian Area closed to dog walking

Dog walking allowed only in areas designated for on-leash or Voice and Sight Control.

Parking lots, sidewalks, picnic areas and paved public roads are open to on-leash dog walking unless posted.

See the GGNRA Superintendent's Compendium for additional information.

0 400 800 Feet

Map for illustrative purposes only

Exhibit 33B
Regulations for Pet Management
Crissy Field East

Golden Gate National Recreation Area
 National Park Service
 U.S. Department of the Interior



Exhibit 34A Regulations for Pet Management Fort Funston

Golden Gate National Recreation Area
National Park Service
U.S. Department of the Interior



FORT FUNSTON

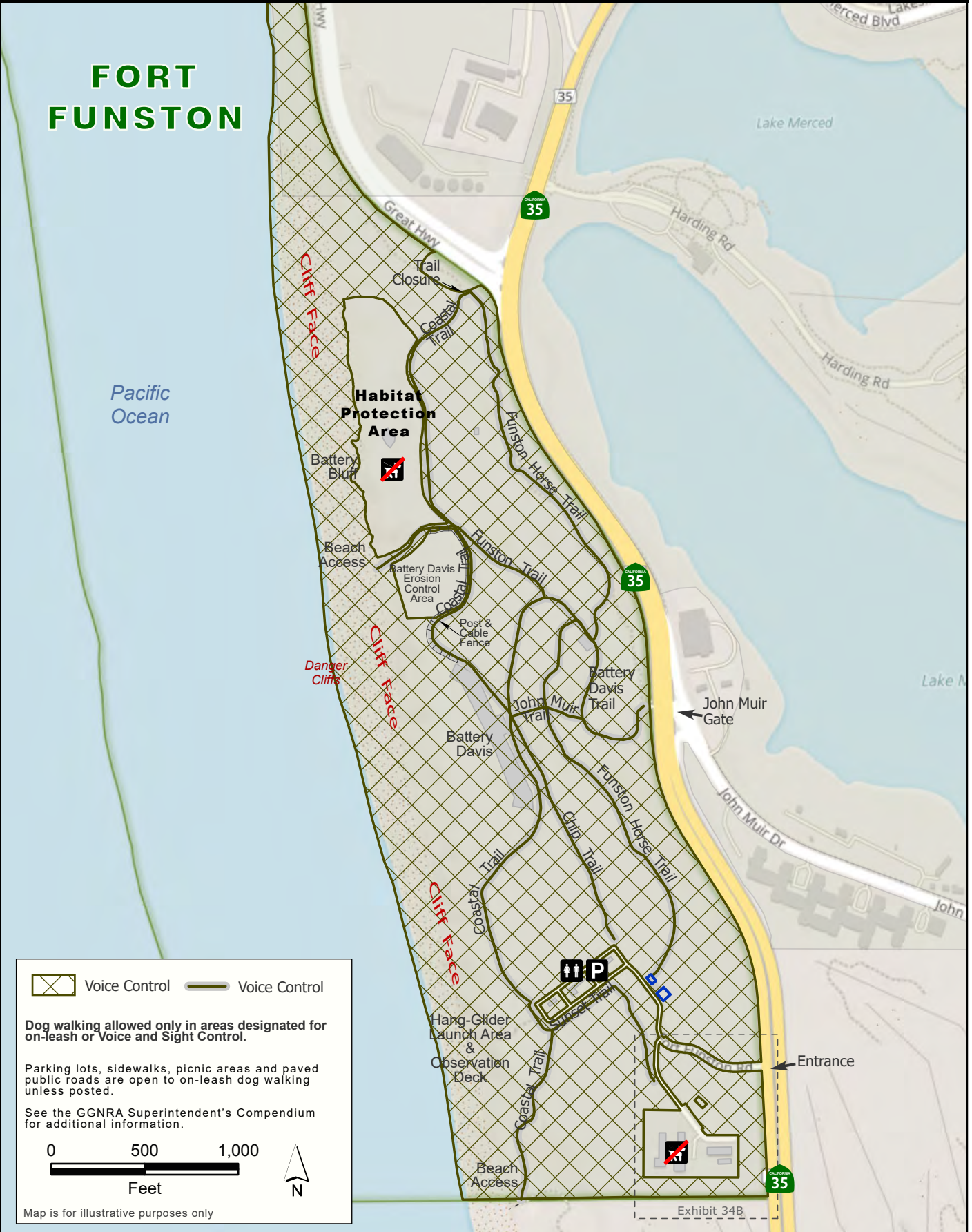


Exhibit 34B

Exhibit 34B
Regulations for Pet Management
Fort Funston Admin Area

Golden Gate National Recreation Area
 National Park Service
 U.S. Department of the Interior

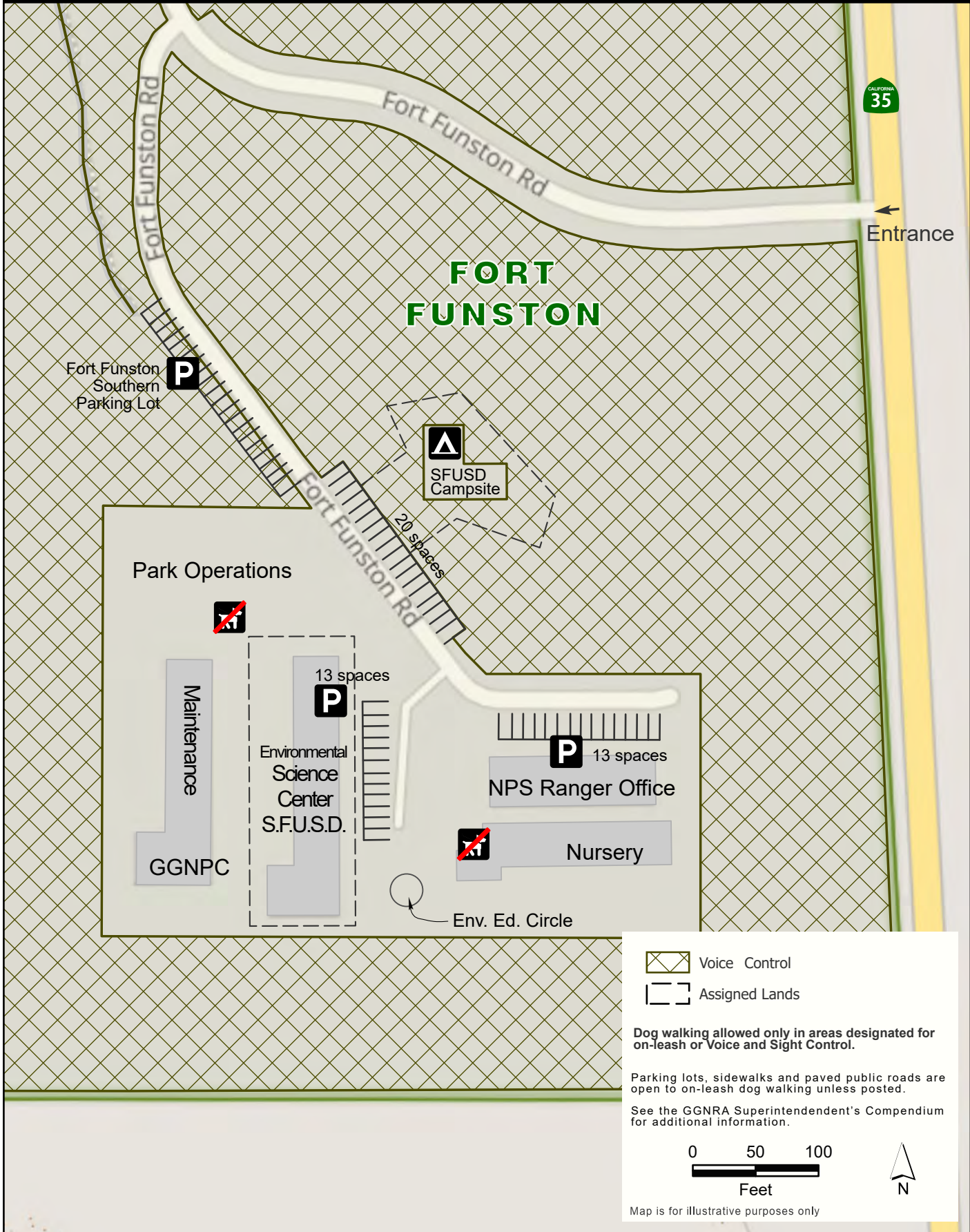


Exhibit 35
Regulations for Pet Management
Lands End/Fort Miley/Sutro Heights

Golden Gate National Recreation Area
 National Park Service
 U.S. Department of the Interior



	Leash Required		Leash Required
	Voice Control		Voice Control

Dog walking allowed only in areas designated for on-leash or Voice Control.

Parking lots, sidewalks, picnic areas and paved public roads are open to on-leash dog walking unless posted.

See the GGNRA Superintendent's Compendium for additional information.

0 500 1,000

 Feet

Map is for illustrative purposes only

**Exhibit 36
Regulations for Pet Management
Ocean Beach**

Golden Gate National Recreation Area
National Park Service
U.S. Department of the Interior

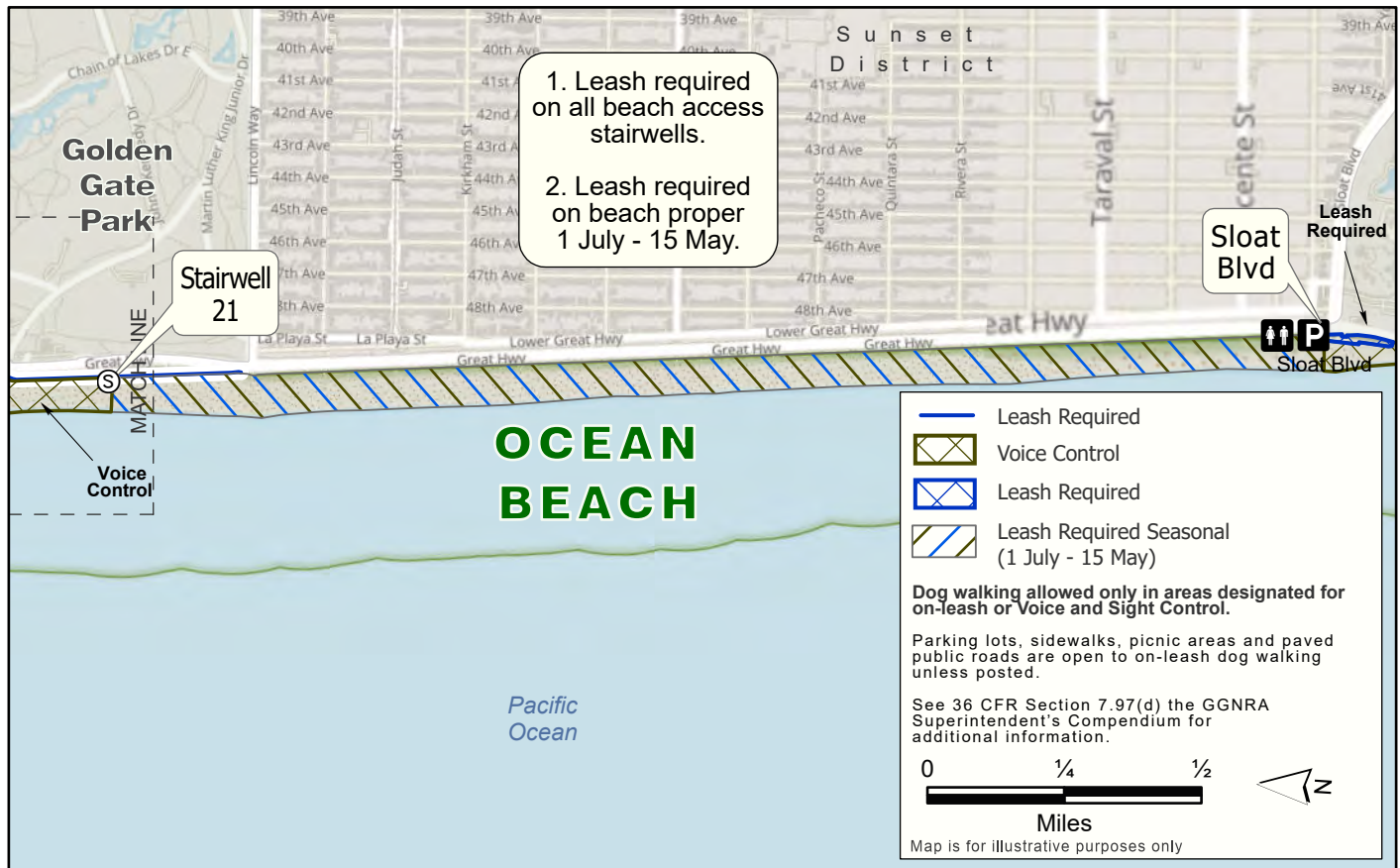


Exhibit 37 Regulations for Pet Management Fort Baker

Golden Gate National Recreation Area
National Park Service
U.S. Department of the Interior



Exhibit 38
Regulations for Pet Management
Stinson Beach

Golden Gate National Recreation Area
 National Park Service
 U.S. Department of the Interior



Exhibit 39
Regulations for Pet Management
Fort Point

Golden Gate National Recreation Area
 National Park Service
 U.S. Department of the Interior



Leash Required
 Leash Required
 Leash Required - Seasonal (1 July - 15 Sept)

Dog walking allowed only in areas designated for on-leash or Voice and Sight Control.

Parking lots, sidewalks, picnic areas and paved public roads are open to on-leash dog walking unless posted.

See 36 CFR Section 7.97(d) and the GGNRA Superintendent's Compendium for additional information.

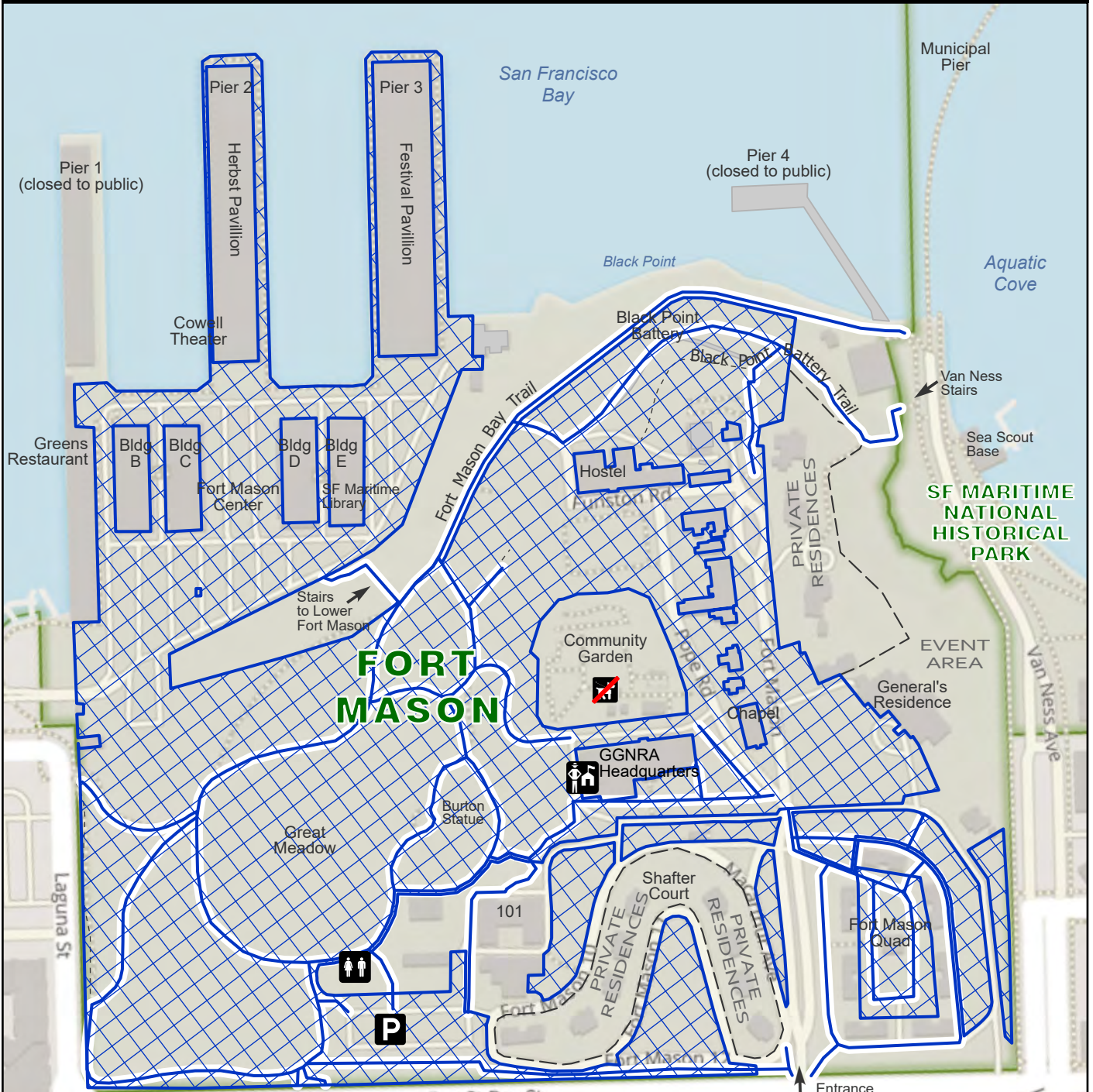
0 200 400

 Feet

Map is for illustrative purposes only

Exhibit 40 Regulations for Pet Management Fort Mason

Golden Gate National Recreation Area
National Park Service
U.S. Department of the Interior



Leash Required Leash Required

Dog walking allowed only in areas designated as on-leash.

Parking lots, sidewalks, picnic areas and paved public roads are open to on-leash dog walking unless posted.

Note: Pets are prohibited from public buildings unless qualified as service animals.

See the GGNRA Superintendent's Compendium for additional information.

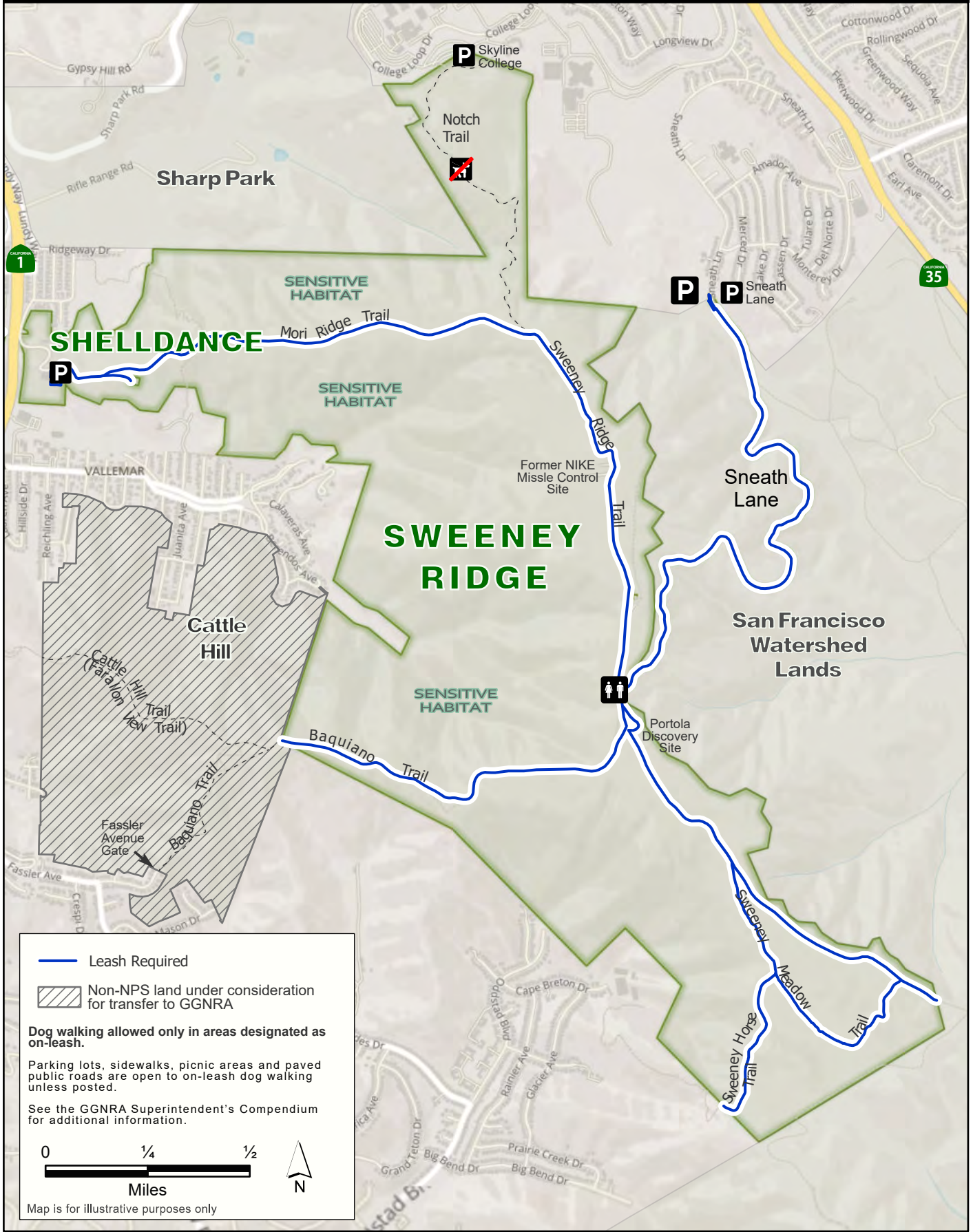
0 250 500

 Feet

Map is for illustrative purposes only

Exhibit 41 Regulations for Pet Management Sweeney Ridge

Golden Gate National Recreation Area
National Park Service
U.S. Department of the Interior



— Leash Required
 Non-NPS land under consideration for transfer to GGNRA

Dog walking allowed only in areas designated as on-leash.
 Parking lots, sidewalks, picnic areas and paved public roads are open to on-leash dog walking unless posted.
 See the GGNRA Superintendent's Compendium for additional information.

0 1/4 1/2

 Miles

N
 Map is for illustrative purposes only

Exhibit 42 Regulations for Pet Management Milagra Ridge

Golden Gate National Recreation Area
National Park Service
U.S. Department of the Interior



Exhibit 43 Regulations for Pet Management Mori Point

Golden Gate National Recreation Area
National Park Service
U.S. Department of the Interior

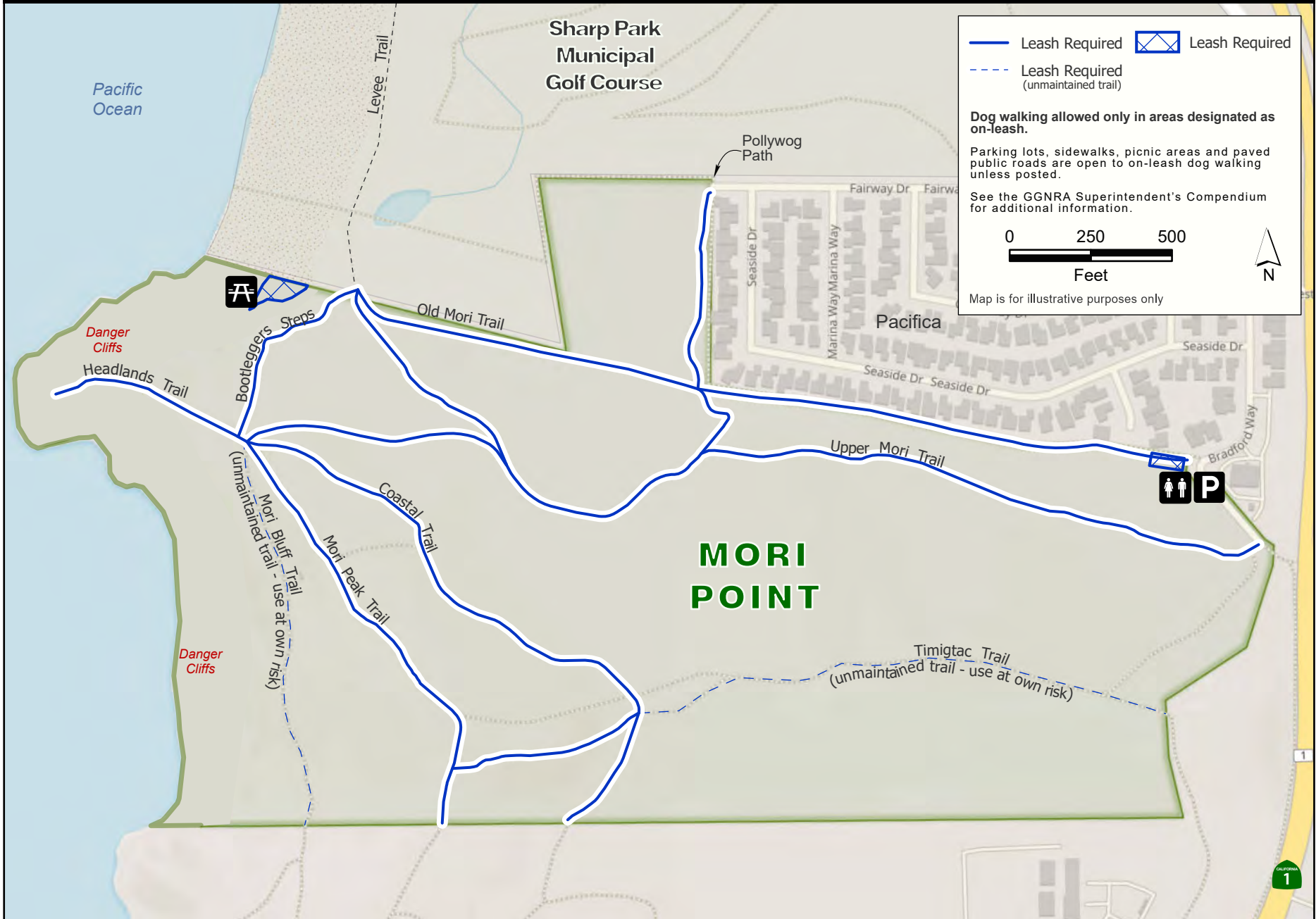


Exhibit 44 Regulations for Pet Management Rancho Corral de Tierra

Golden Gate National Recreation Area
National Park Service
U.S. Department of the Interior

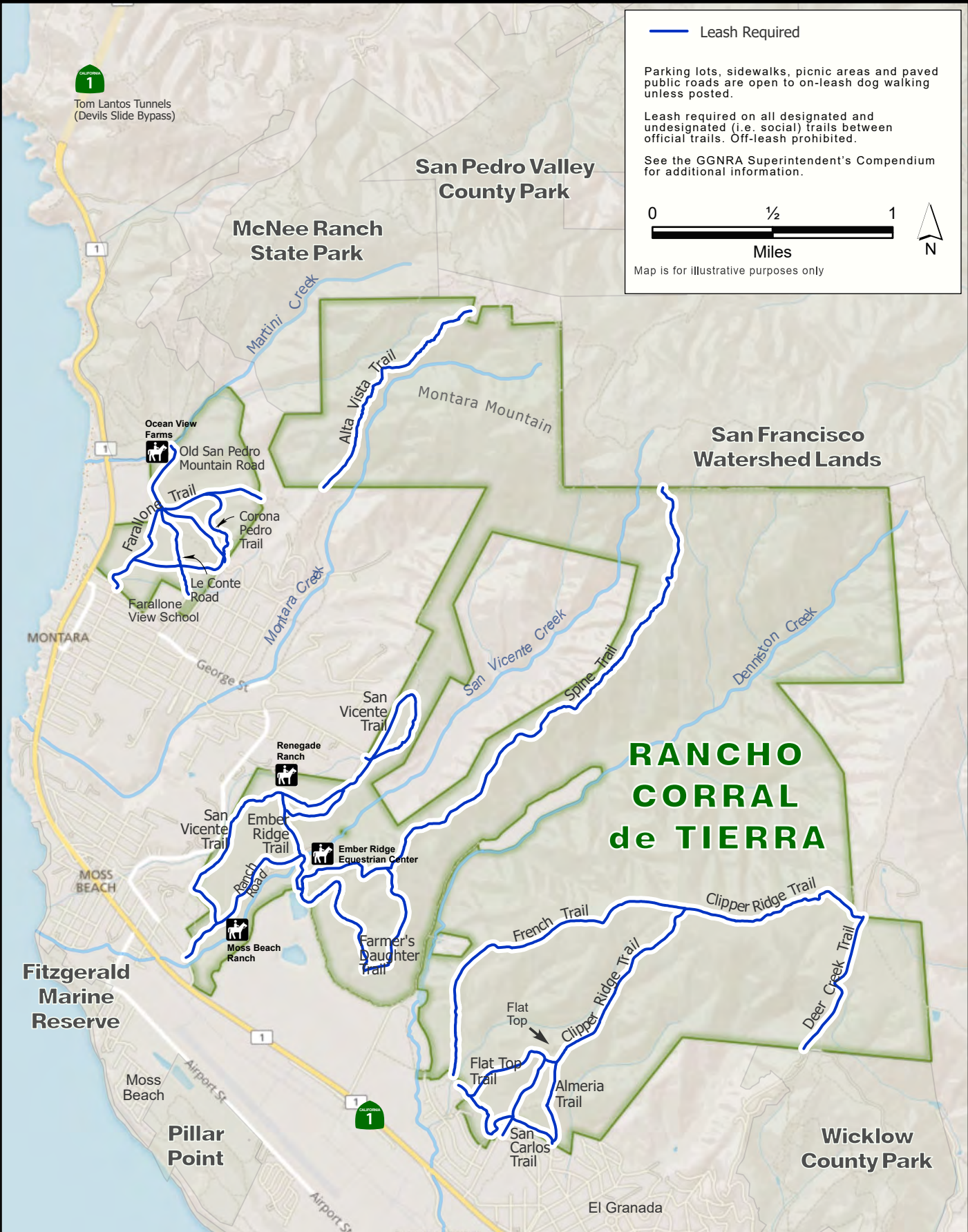




Exhibit 45
Permitted Beach Fire Area
Ocean Beach


Golden Gate National Recreation Area
 National Park Service
 U.S. Department of the Interior




 Stairwell
  Fire Pit Area

- Fires permitted only in NPS designated fire pits between stairwells 15 & 20
- Fires permitted from 6:00am - 9:30pm only March 1st to October 31st
- No fires are permitted on Spare the Air Days
- Groups over 25 people require a permit
- Contact the Office of Special Park Uses for additional information (415) 561-4300

See the GGNRA Superintendent's Compendium for additional information regarding beach fires.

0 250 500

 Feet

 N

Map is for illustrative purposes only

Exhibit 46

Regulations for Horses and Pack Animals Southern Marin

Golden Gate National Recreation Area
National Park Service
U.S. Department of the Interior



Exhibit 47 Regulations for Horses and Pack Animals Northern Marin

Golden Gate National Recreation Area
National Park Service
U.S. Department of the Interior



Exhibit 48
Regulations for Horses and Pack Animals
Ocean Beach and Fort Funston Beach

Golden Gate National Recreation Area
 National Park Service
 U.S. Department of the Interior

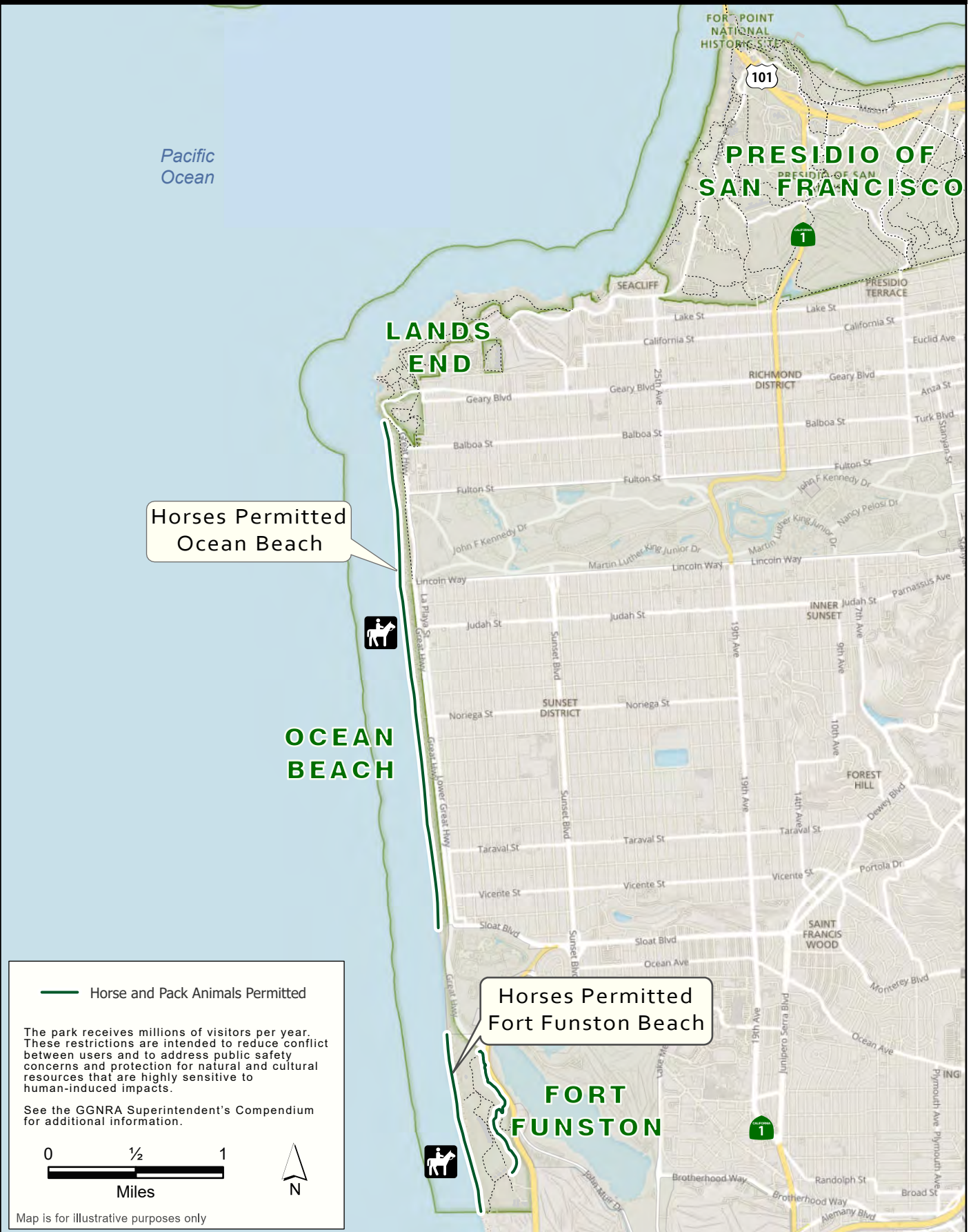
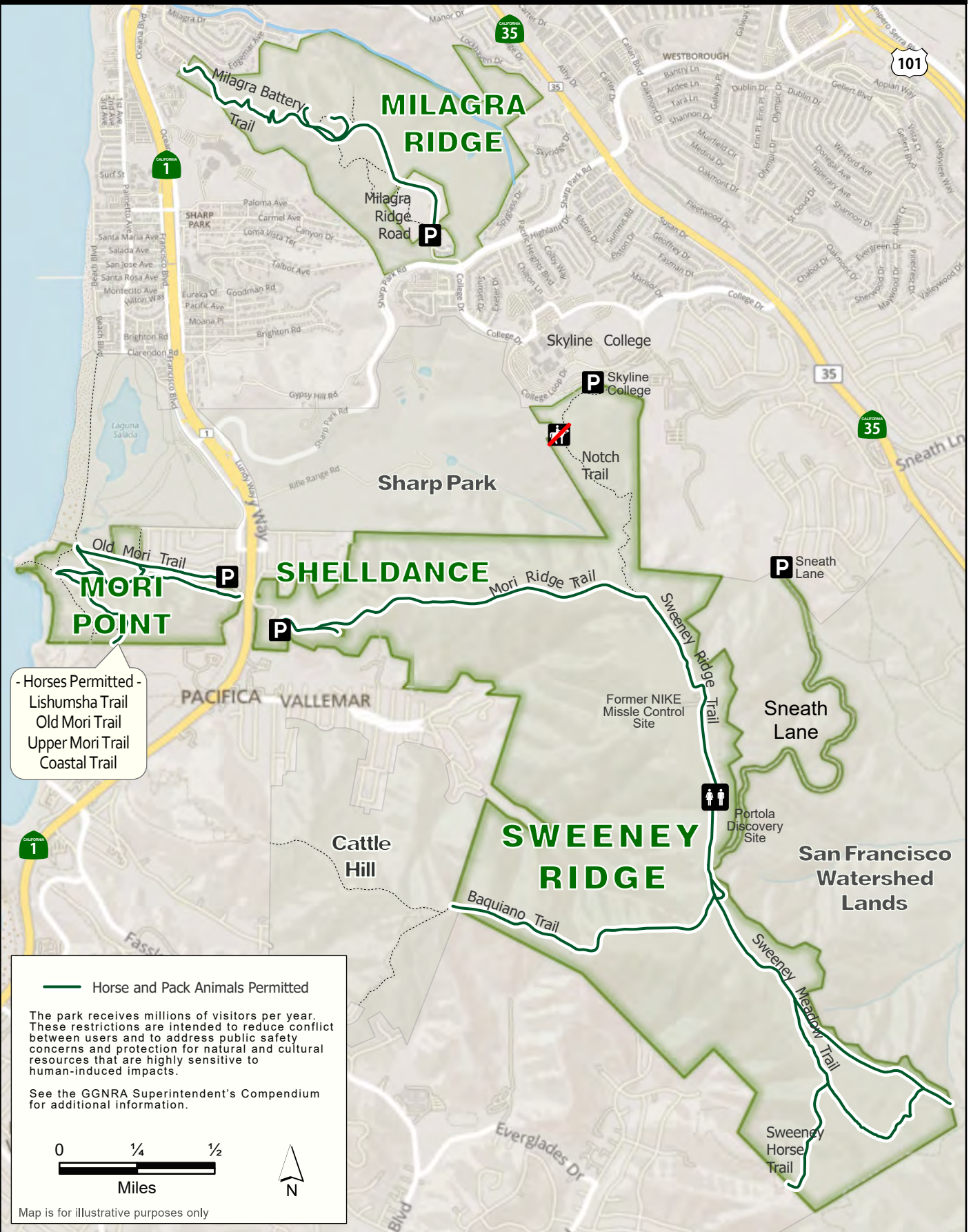


Exhibit 49

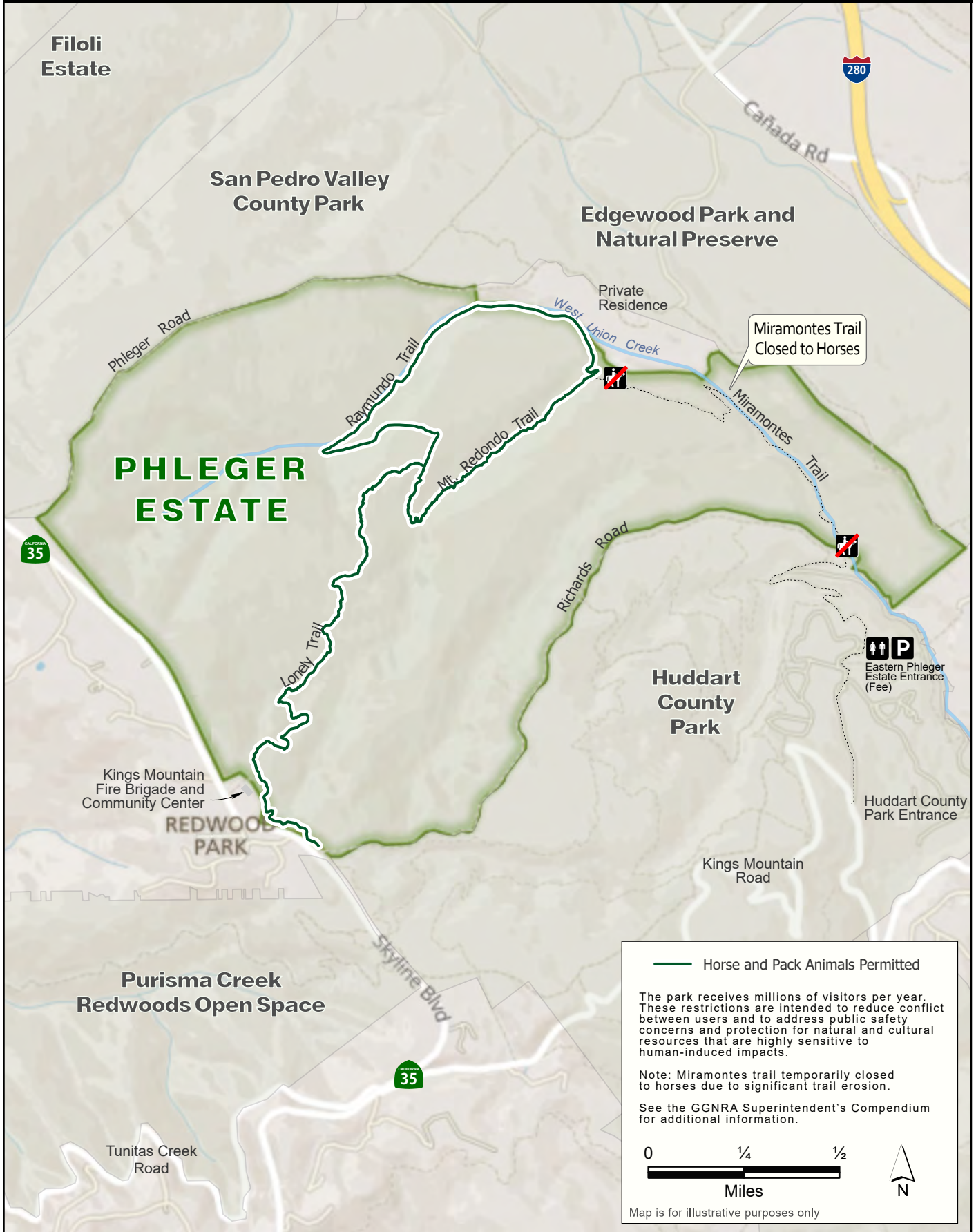
Regulations for Horses and Pack Animals Milagra Ridge, Mori Point and Sweeney Ridge

Golden Gate National Recreation Area
National Park Service
U.S. Department of the Interior



**Exhibit 51
Regulations for Horses and Pack Animals
Phleger Estate**

Golden Gate National Recreation Area
National Park Service
U.S. Department of the Interior



— Horse and Pack Animals Permitted

The park receives millions of visitors per year. These restrictions are intended to reduce conflict between users and to address public safety concerns and protection for natural and cultural resources that are highly sensitive to human-induced impacts.

Note: Miramontes trail temporarily closed to horses due to significant trail erosion.

See the GGNRA Superintendent's Compendium for additional information.



Map is for illustrative purposes only

Exhibit 52A
First Amendment Area
Fort Point & Crissy Field

Golden Gate National Recreation Area
 National Park Service
 U.S. Department of the Interior



First Amendment Area (Fort Point)

Fort Point Detail

First Amendment Area (Crissy Field)

East Beach Detail

First Amendment Area (East Beach Parking Lot)

FA Designated First Amendment Area

First Amendment sites are designated in accordance with 36 CFR §2.51 and §2.52.
 See the GGNRA Superintendent's Compendium for additional information.

0 750 1,500
 Feet

Map is for illustrative purposes only.

Exhibit 52B
First Amendment Area
Alcatraz Island

Golden Gate National Recreation Area
National Park Service
U.S. Department of the Interior



FA Designated First Amendment Area

First Amendment sites are designated in accordance with 36 CFR §2.51 and §2.52.

See the GGNRA Superintendent's Compendium for additional information.

0 30 60
Feet

Map is for illustrative purposes only.

Area of detail

Exhibit 53
First Amendment Area
Fort Baker

Golden Gate National Recreation Area
National Park Service
U.S. Department of the Interior

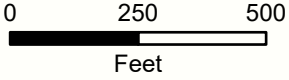


First Amendment Area

FA Designated First Amendment Area

First Amendment sites are designated in accordance with 36 CFR §2.51 and §2.52.

See the GGNRA Superintendent's Compendium for additional information.



Map is for illustrative purposes only.

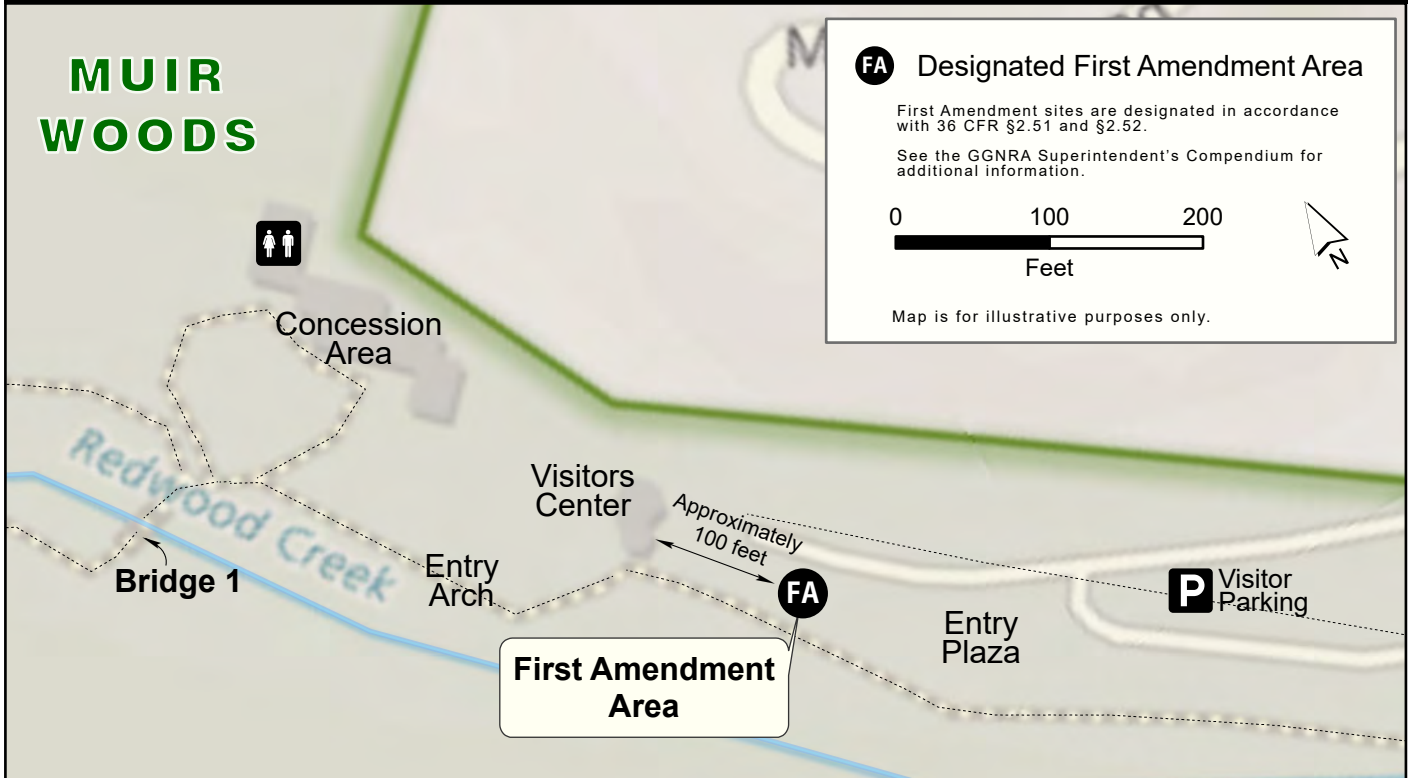
Exhibit 54
First Amendment Area
Fort Mason

Golden Gate National Recreation Area
National Park Service
U.S. Department of the Interior



Exhibit 55
First Amendment Area
Muir Woods & Stinson Beach

Golden Gate National Recreation Area
 National Park Service
 U.S. Department of the Interior



**Exhibit 56
Regulations for Bicycles
Southern Marin**

Golden Gate National Recreation Area
National Park Service
U.S. Department of the Interior

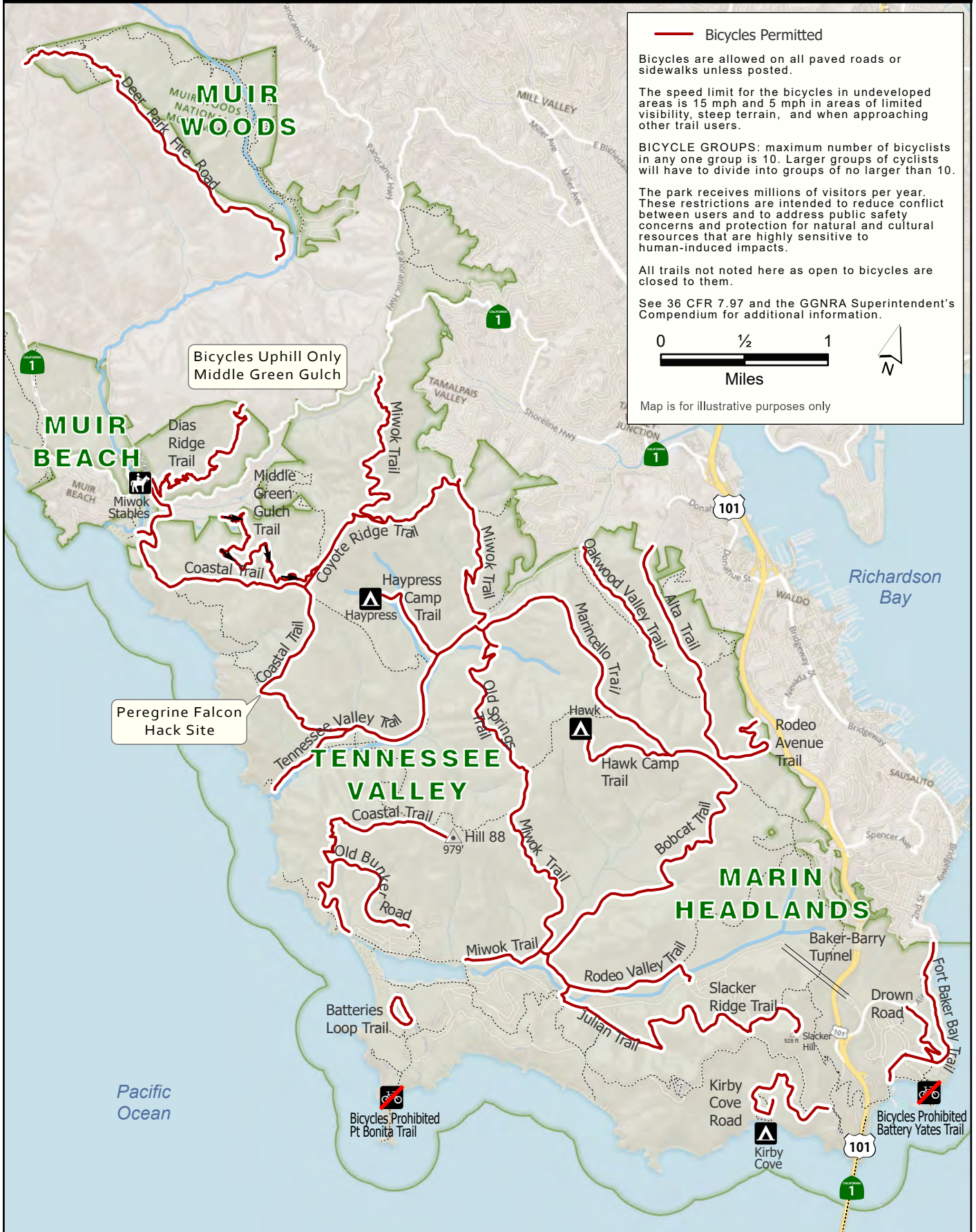


Exhibit 57 Regulations for Bicycles Northern Marin

Golden Gate National Recreation Area
National Park Service
U.S. Department of the Interior



Exhibit 58
Regulations for Bicycles
Baker Beach and Crissy Field

Golden Gate National Recreation Area
 National Park Service
 U.S. Department of the Interior



- Bicycles Permitted -
 Crissy Field Promenade,
 Mason Street-Multi Use Path

— Bicycles Permitted

Bicycles are allowed on all paved roads or sidewalks unless posted.

Bicycles cannot exceed 5mph on Crissy Field Promenade and Mason Avenue Bike Path on Sidewalk.

BICYCLE GROUPS: maximum number of bicyclists in any one group is 10. Larger groups of cyclists will have to divide into groups of no larger than 10.

The park receives millions of visitors per year. These restrictions are intended to reduce conflict between users and to address public safety concerns and protection for natural and cultural resources that are highly sensitive to human-induced impacts.

All trails not noted here as open to bicycles are closed to them.

See 36 CFR 7.97 and the GGNRA Superintendent's Compendium for additional information.

0 ¼ ½
 Miles

Map is for illustrative purposes only

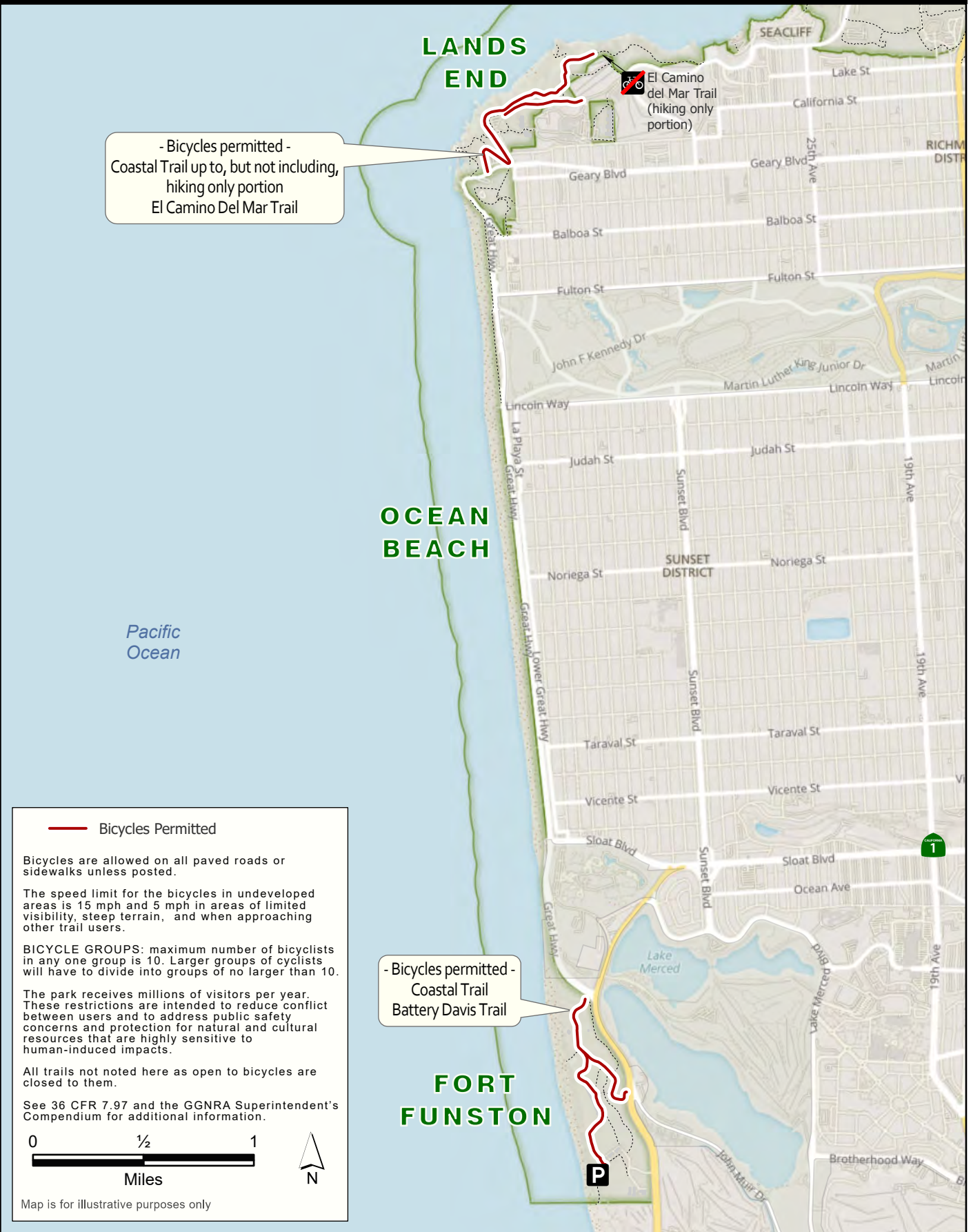
Exhibit 59 Regulations for Bicycles Fort Mason

Golden Gate National Recreation Area
National Park Service
U.S. Department of the Interior



Exhibit 60 Regulations for Bicycles Lands End and Fort Funston

Golden Gate National Recreation Area
National Park Service
U.S. Department of the Interior



- Bicycles permitted -
Coastal Trail up to, but not including,
hiking only portion
El Camino Del Mar Trail

El Camino del Mar Trail
(hiking only portion)

OCEAN BEACH

Pacific Ocean

- Bicycles permitted -
Coastal Trail
Battery Davis Trail

FORT FUNSTON

— Bicycles Permitted

Bicycles are allowed on all paved roads or sidewalks unless posted.

The speed limit for the bicycles in undeveloped areas is 15 mph and 5 mph in areas of limited visibility, steep terrain, and when approaching other trail users.

BICYCLE GROUPS: maximum number of bicyclists in any one group is 10. Larger groups of cyclists will have to divide into groups of no larger than 10.

The park receives millions of visitors per year. These restrictions are intended to reduce conflict between users and to address public safety concerns and protection for natural and cultural resources that are highly sensitive to human-induced impacts.

All trails not noted here as open to bicycles are closed to them.

See 36 CFR 7.97 and the GGNRA Superintendent's Compendium for additional information.

0 1/2 1
Miles

N

Map is for illustrative purposes only

Exhibit 61 Regulations for Bicycles Milagra Ridge, Mori Point and Sweeney Ridge

Golden Gate National Recreation Area
National Park Service
U.S. Department of the Interior

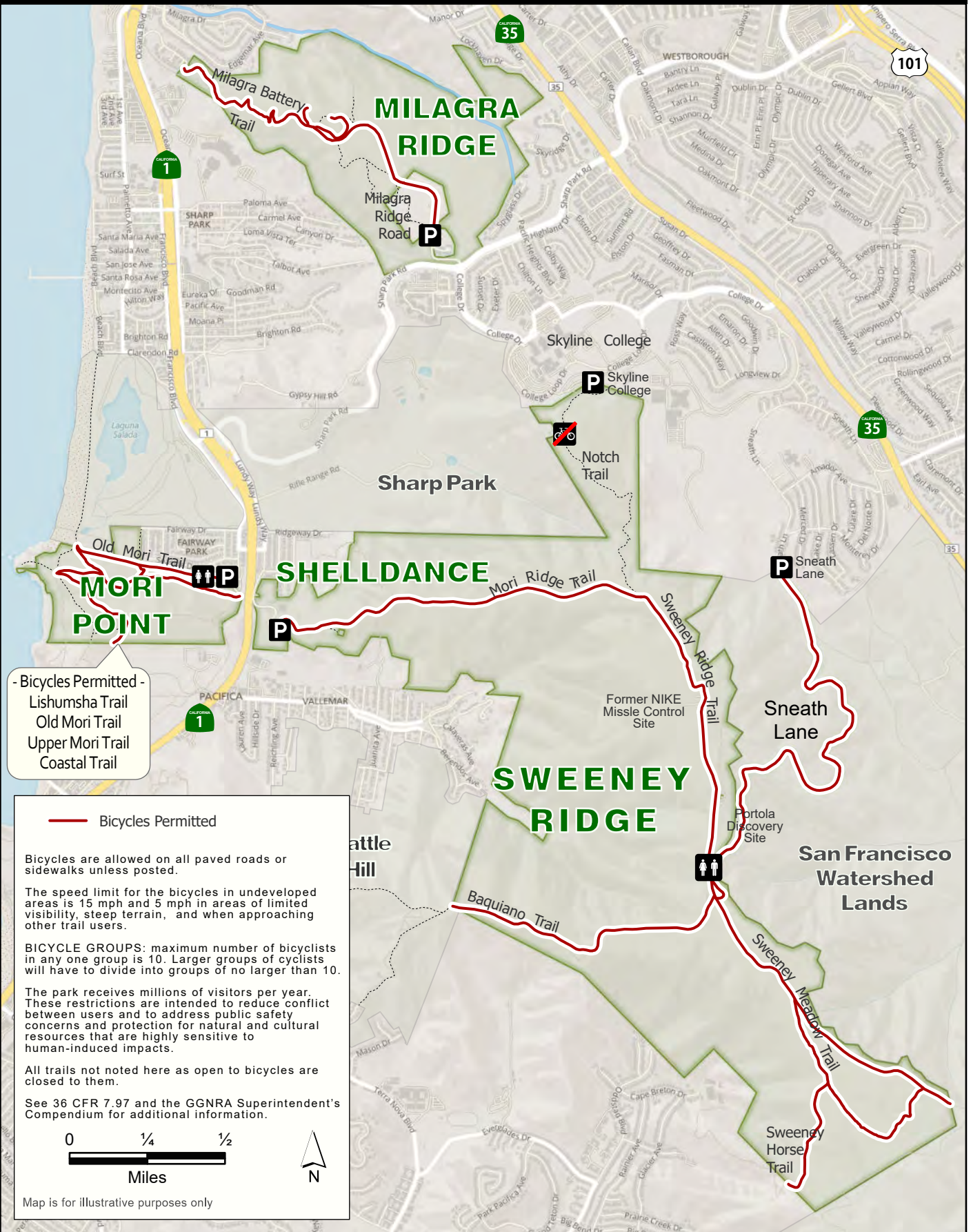
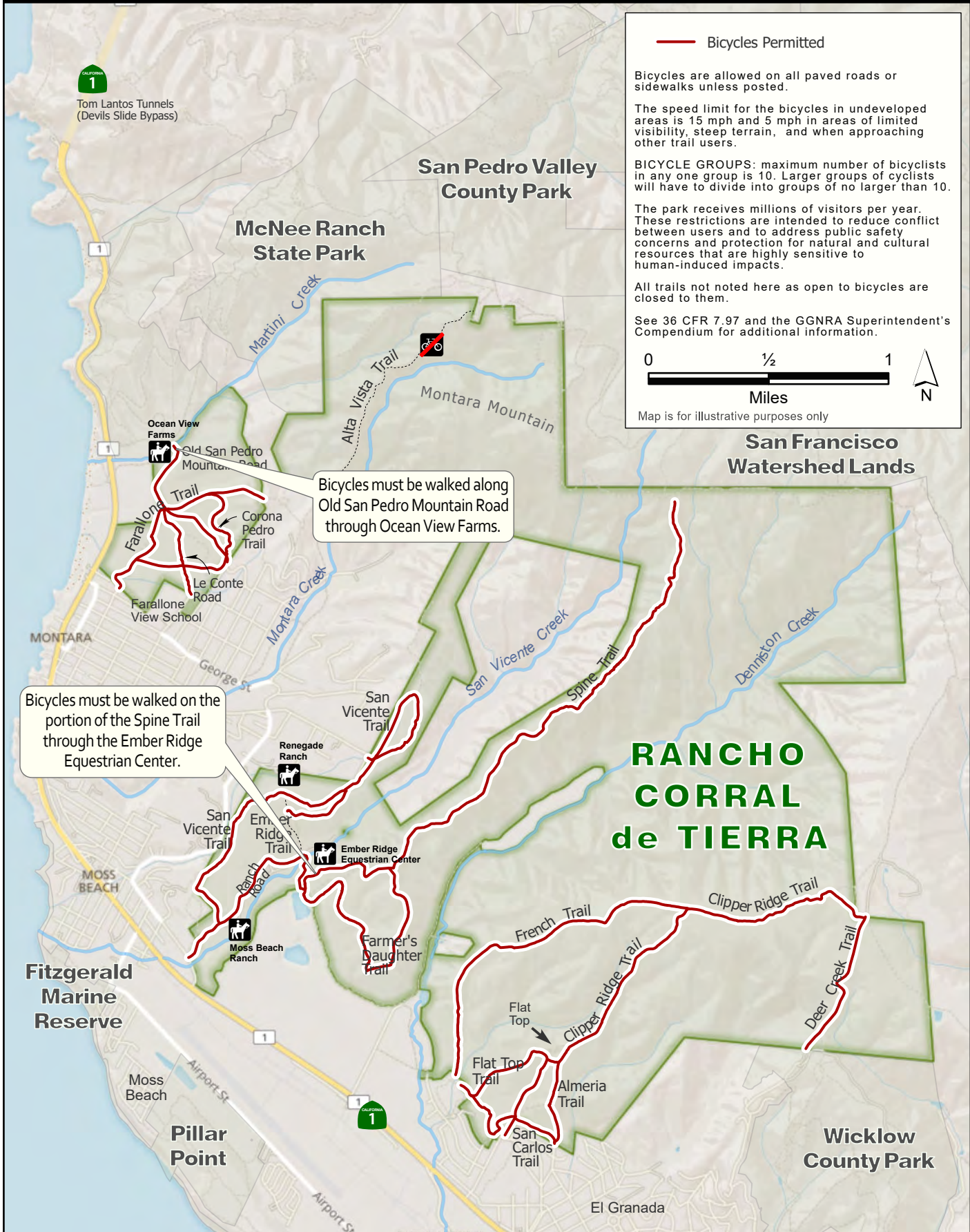


Exhibit 62 Regulations for Bicycles Rancho Corral de Tierra

Golden Gate National Recreation Area
National Park Service
U.S. Department of the Interior



**Exhibit 63
Wildlife Protection Areas
Crissy Field & Ocean Beach**

Golden Gate National Recreation Area
National Park Service
U.S. Department of the Interior

