#3: Where's the Data?

…….In the library on 'Bighorn'

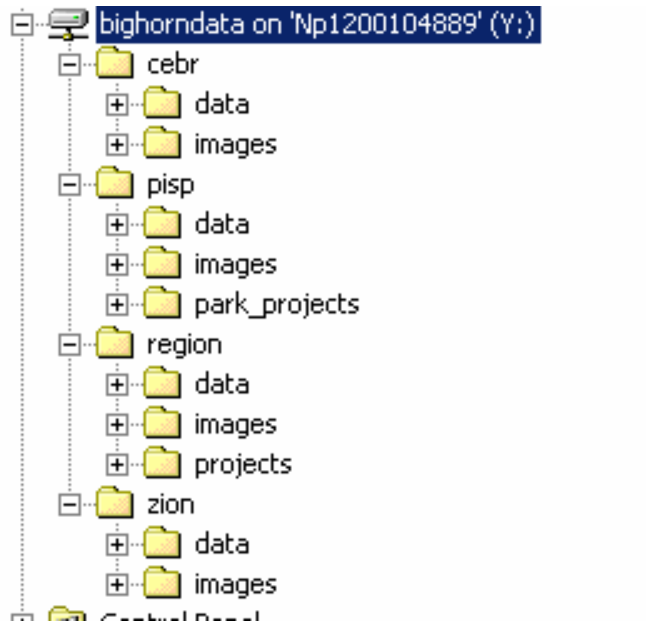

Y:/basedata

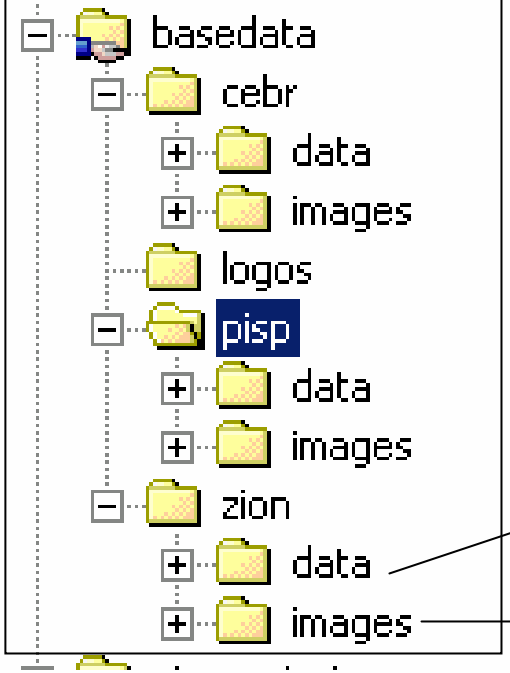
basedata
cebr
data
images
logos
pisp
data
images
zion
data
images


zion
data
admin
auditory
boundary
buildings
cadastre
fire
geodetic
geology
hydrography
hypsography
indices
info
land_status
soil
transportation
utilities
veg
wildlife
images

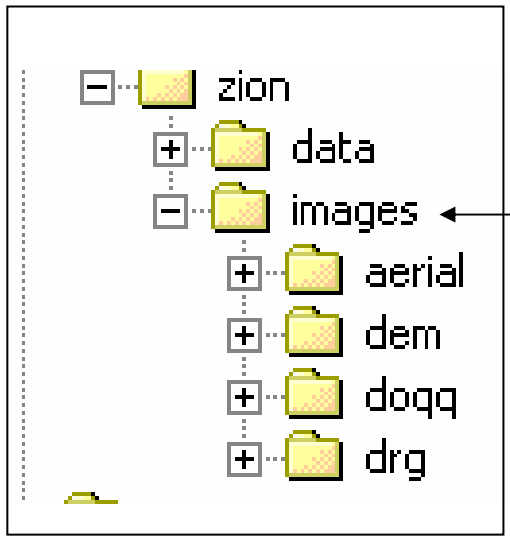
zion
data
images
aerial
dem
doqq
drg

Y:/basedata

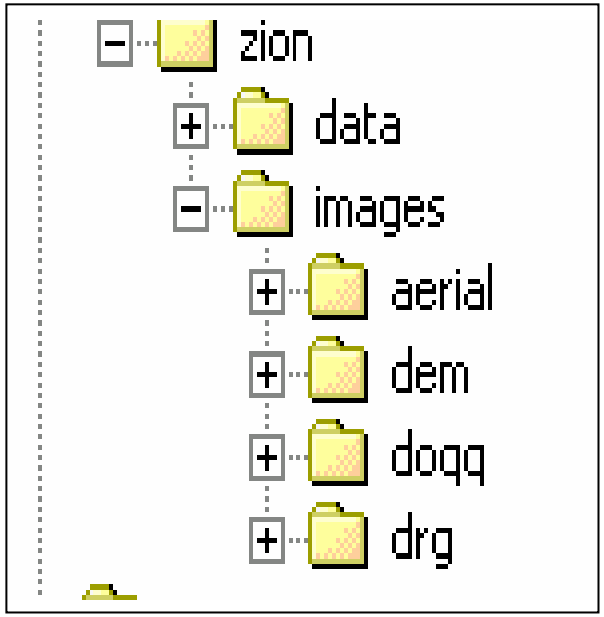
zion
data
images
aerial
dem
doqq
drg

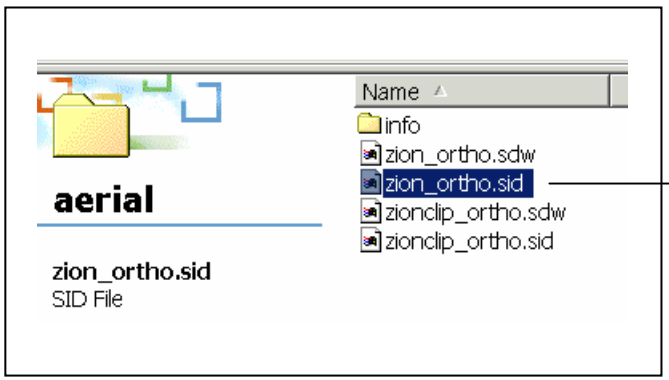
aerial
zion_ortho.sid
SID File
Name
info
zion_ortho.sdw
zion_ortho.sid
zionclip_ortho.sdw
zionclip_ortho.sid

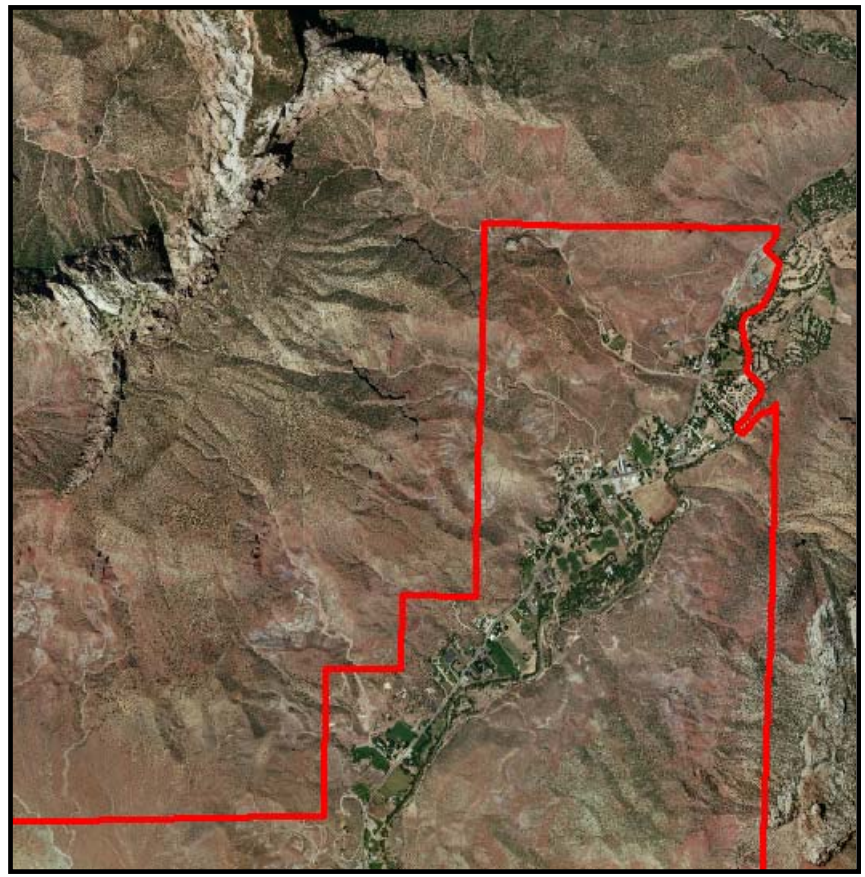

D: drive on Bighorn

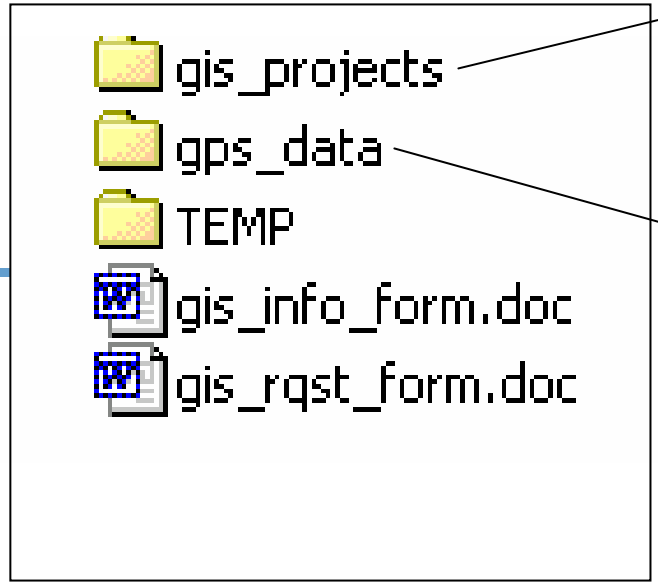

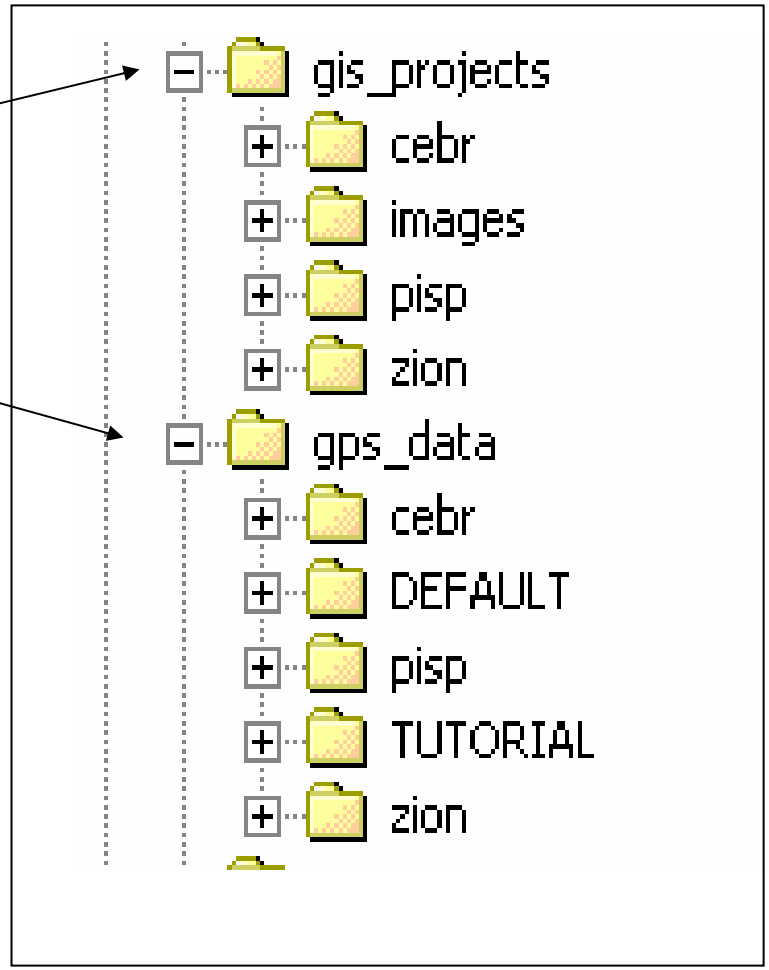

D:/GIS_Projects

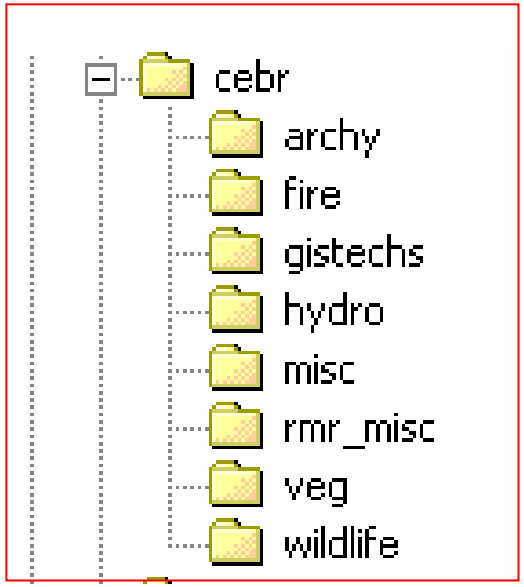

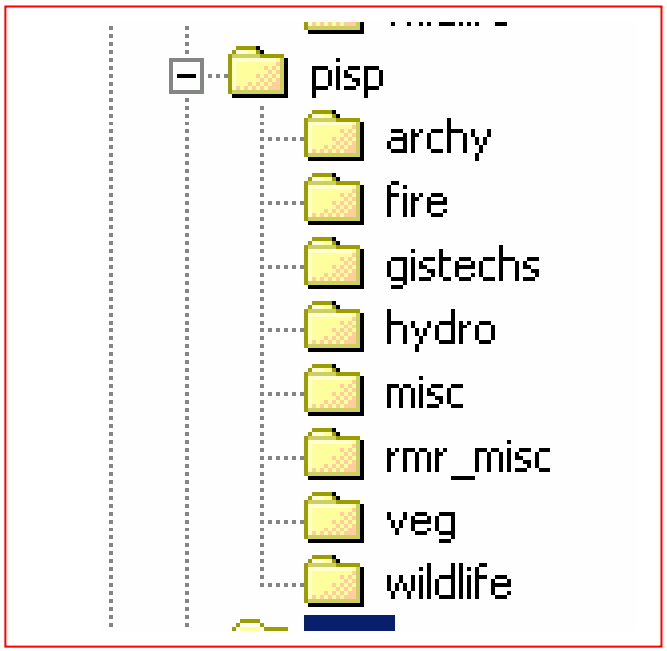

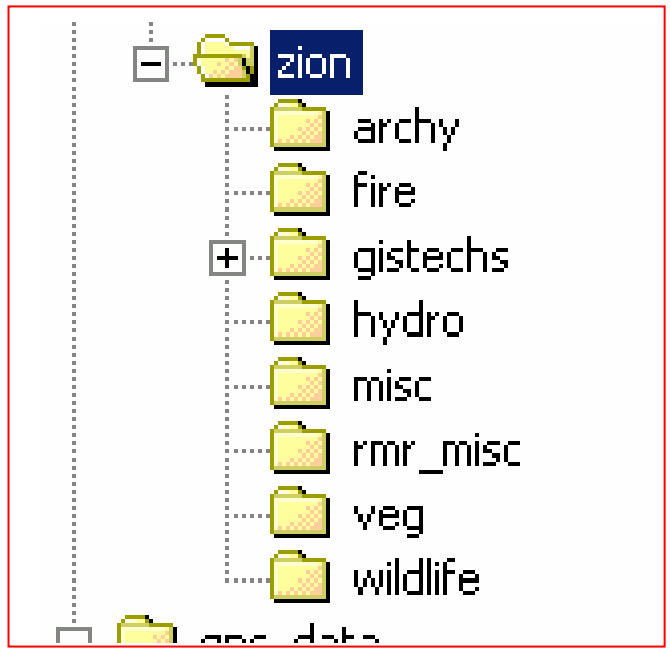

GIS_Projects con't

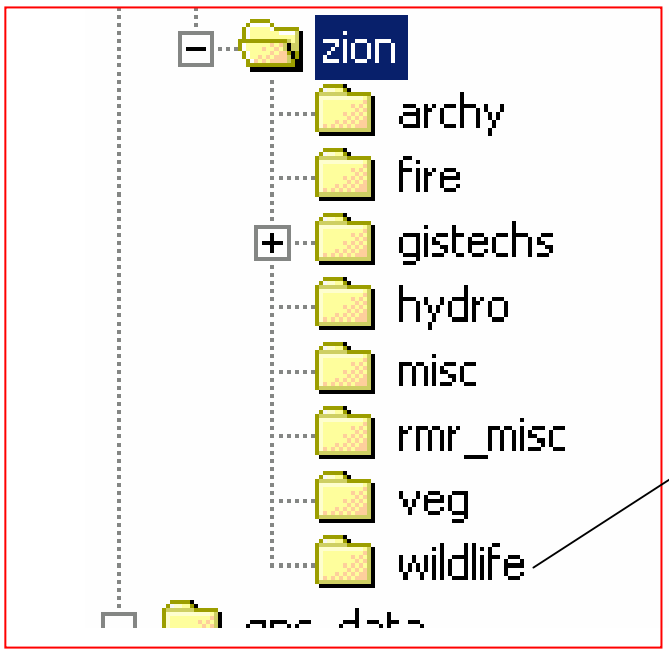

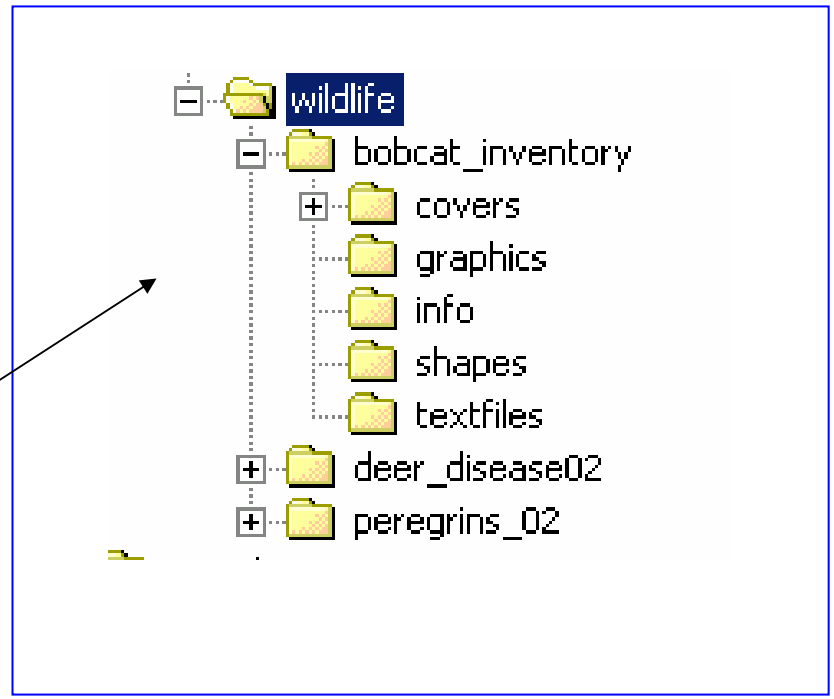

D:/GPS_data

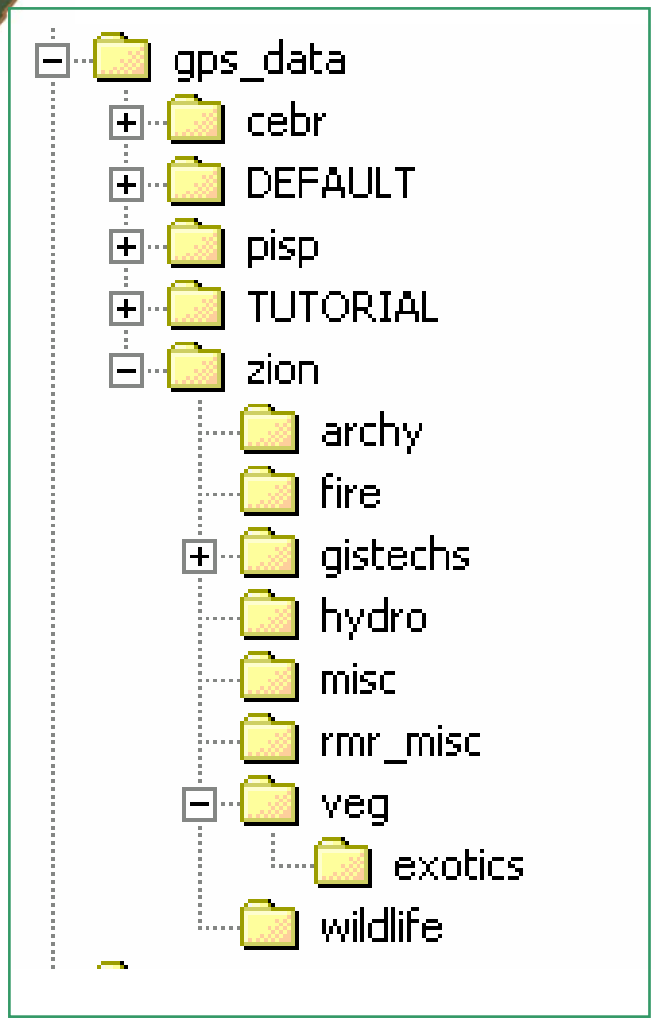

--GPS data field collected & exported (PathFinder Office) to

d:/gps_data

p:/GPS_4_GIS

diskette, zip, cdrom

--Submit gis_info_form

--GIS generates GIS layer in your gis_projects directory

--gps_data directory backed up & deleted