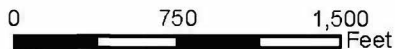
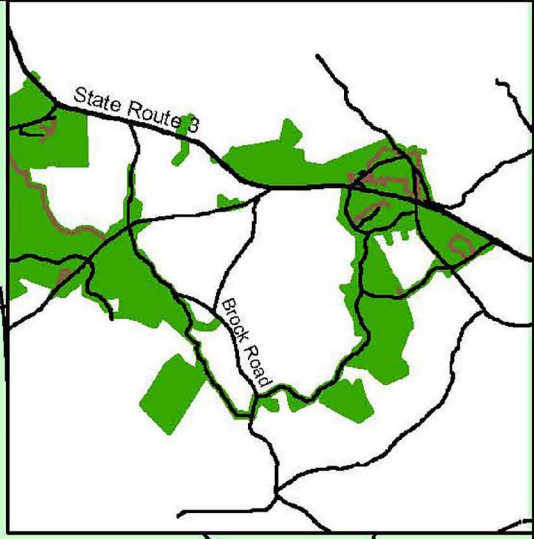
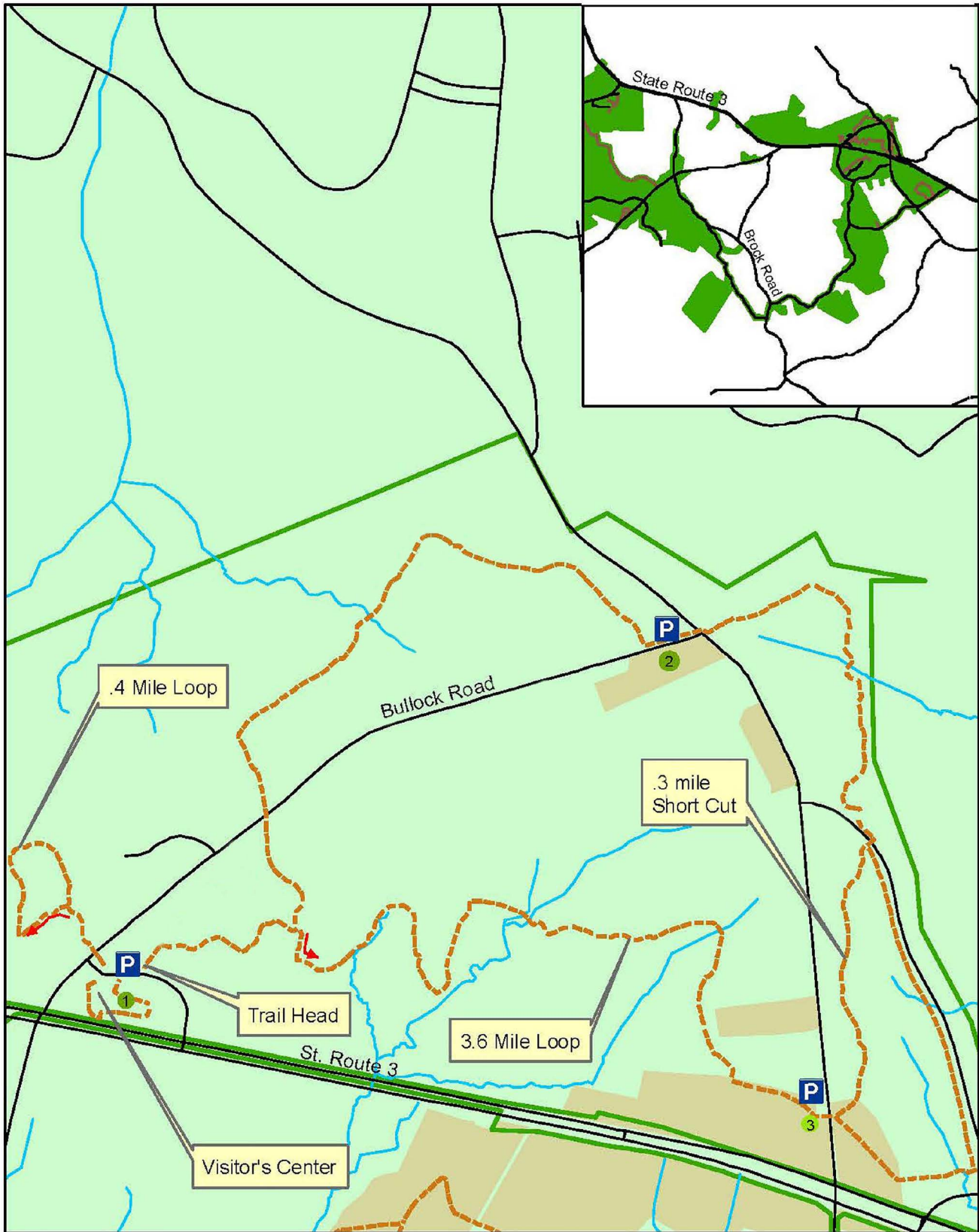
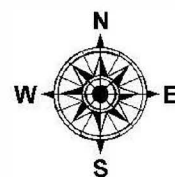


Fredericksburg and Spotsylvania National Military Park Chancellorsville Battlefield Chancellorsville History Loop Trail Map



Streams may not have water during hot, dry weather. Not for human consumption.

Forest representation is only accurate within park boundary.



Legend

- Trail
- Streams
- Paved roads
- Unpaved roads
- Park Land
- Open Fields
- Forest
- Tour Stop