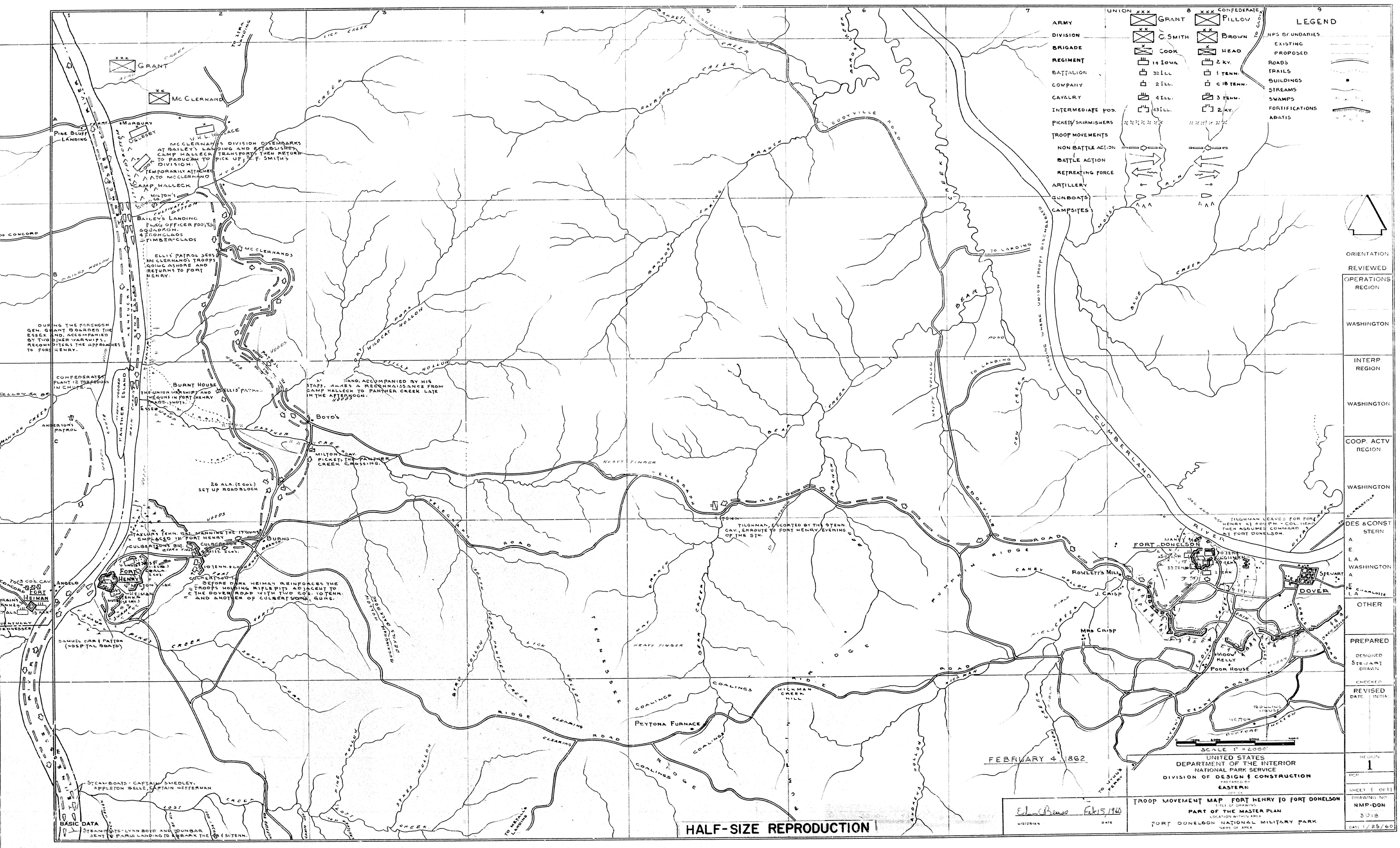
LEGEND
UNION
CONFEDERATE
ARMY
DIVISION
BRIGADE
REGIMENT
BATTALION
COMPANY
CAVALRY
INTERMEDIATE FOR.
PICKETS/SKIRMISHERS
TROOP MOVEMENTS
NON BATTLE ACTION
BATTLE ACTION
RETREATING FORCE
ARTILLERY
GUNBOATS
CAMPSITES
GRANT
PILLOW
C. SMITH
BROWN
COOK
HEAD
14 IOWA
2 KY.
32 ILL.
1 TENN.
2 ILL.
C 18 TENN.
4 ILL.
3 TENN.
43 ILL.
2 KY.
NPS BOUNDARIES
EXISTING
PROPOSED
ROADS
TRAILS
BUILDINGS
STREAMS
SWAMPS
FORTIFICATIONS
ABATIS
ORIENTATION
REVIEWED
OPERATIONS REGION
WASHINGTON
INTERP REGION
WASHINGTON
COOP. ACTV REGION
WASHINGTON
DES & CONST STERN
A E LA WASHINGTON A E LA CHARLOTTE
OTHER
PREPARED
DESIGNED STEWART
DRAWN
CHECKED
REVISED
DATE INITIAL
REGION 1
SHEET 1 OF 11
DRAWING NO. NMP-DON 3018
DATE 1/25/60
GRANT
McCLERNAND
PINE BLUFF LANDING
MARBURY
McCLERNAND'S DIVISION DISEMBARKS AT BAILEY'S LANDING AND ESTABLISHES CAMP HALLECK. TRANSPORTS THEN RETURN TO PADUCAH TO PICK UP C.F. SMITH'S DIVISION.
TEMPORARILY ATTACHED TO McCLERNAND
CAMP HALLECK
MILTON'S
BAILEY'S LANDING
FLAG OFFICER FOOTE'S SQUADRON. 4 IRONCLADS 3 TIMBER-CLADS
ELLIS' PATROL SEES McCLERNAND'S TROOPS GOING ASHORE AND RETURNS TO FORT HENRY.
McCLERNAND'S
DURING THE FORENOON GEN. GRANT BOARDED THE ESSEX AND, ACCOMPANIED BY TWO OTHER WARSHIPS, RECONNOITERS THE APPROACHES TO FORT HENRY.
CONFEDERATES PLANT 12 TORPEDOES IN CHUTE.
BURNT HOUSE
ELLIS' PATROL
TWO UNION WARSHIPS AND THE GUNS IN FORT HENRY EXCHANGE SHOTS.
HAND, ACCOMPANIED BY HIS STAFF, MAKES A RECONNAISSANCE FROM CAMP HALLECK TO PANTHER CREEK LATE IN THE AFTERNOON.
Boyd's
ANDERSON'S PATROL
MILTON'S CAV. PICKETS THE PANTHER CREEK CROSSING.
26 ALA. (2 COS.) SET UP ROADBLOCK
STAKLON'S TENN. BAT. MANNING THE 17 TOWN & EMPLACED IN FORT HENRY
CULBERSON'S BAT.
Burns
FORT HENRY
HEIMAN
10 TENN. & CAV. CULBERTSON'S
BEFORE DARK HEIMAN REINFORCES THE TROOPS HOLDING RIFLE PITS ADJACENT TO THE DOVER ROAD WITH TWO COS. 10 TENN. AND ANOTHER OF CULBERTSON'S GUNS.
ANGELO
SAMUEL CAR (HOSPITAL BOATS)
STEAMBOATS - CAPTAIN SMEDLEY, APPLETON BELLE, CAPTAIN HEFFERMAN
BASIC DATA
STEAMBOATS - LYNN BOYD AND DUNBAR SENT TO PARIS LANDING TO TAKE THE 8 (SI TENN.
TILGHMAN, ESCORTED BY THE 9 TENN. CAV., ENROUTE TO FORT HENRY EVENING OF THE 5TH.
TILGHMAN LEAVES FOR FORT HENRY AT 4:00 PM - COL. HEAD THEN ASSUMES COMMAND AT FORT DONELSON.
FORT DONELSON
MANNY'S
STERN
ROWLETT'S MILL
J. CRISP
Mrs CRISP
DOVER
STEWART
WIDOW KELLY'S POOR HOUSE
ROBING HOUSE
NEWTON
BURFORD
HICKMAN
PEYTONA FURNACE
TO WALLS FERRY
TO WATTS LANDING
TO LANDING
TO CROSS
CUMBERLAND RIVER
UNION TROOPS DISEMBARK
FEBRUARY 4, 1862
SCALE 1" = 2000'
Edwin C. Bearss Feb 15 1960
HISTORIAN
DATE
UNITED STATES
DEPARTMENT OF THE INTERIOR
NATIONAL PARK SERVICE
DIVISION OF DESIGN & CONSTRUCTION
PREPARED BY
EASTERN
OFFICE
TROOP MOVEMENT MAP FORT HENRY TO FORT DONELSON
TITLE OF DRAWING
PART OF THE MASTER PLAN
LOCATION WITHIN AREA
FORT DONELSON NATIONAL MILITARY PARK
NAME OF AREA
HALF-SIZE REPRODUCTION

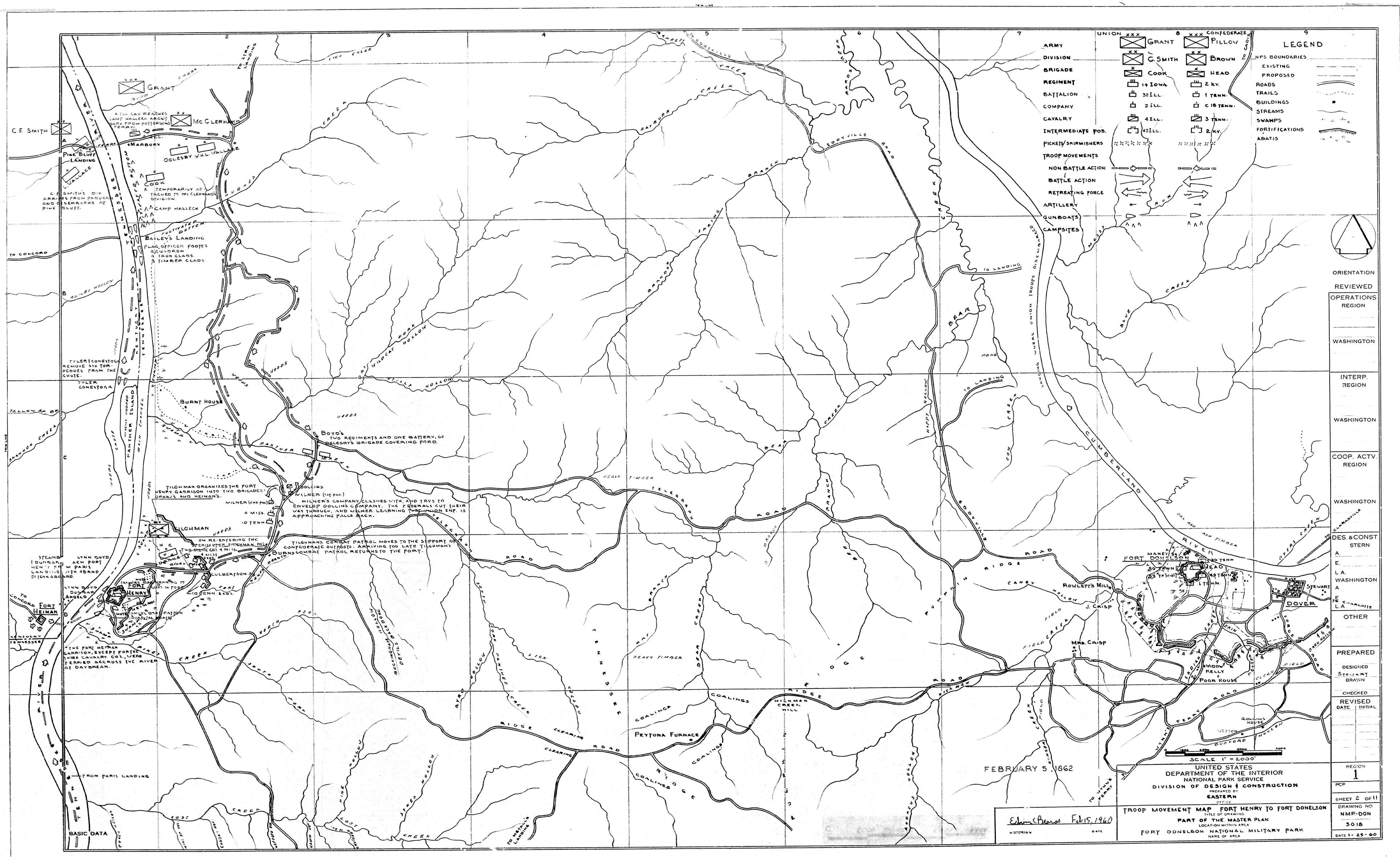
LEGEND
UNION
CONFEDERATE
ARMY
DIVISION
BRIGADE
REGIMENT
BATTALION
COMPANY
CAVALRY
INTERMEDIATE POS.
PICKETS/SKIRMISHERS
TROOP MOVEMENTS
NON BATTLE ACTION
BATTLE ACTION
RETREATING FORCE
ARTILLERY
GUNBOATS
CAMPSITES
GRANT
PILLOW
C. SMITH
BROWN
COOK
HEAD
14 IOWA
2 KY.
32 ILL.
1 TENN.
2 ILL.
C 18 TENN.
4 ILL.
3 TENN.
43 ILL.
2 KY.
NPS BOUNDARIES
EXISTING
PROPOSED
ROADS
TRAILS
BUILDINGS
STREAMS
SWAMPS
FORTIFICATIONS
ABATIS
ORIENTATION
REVIEWED
OPERATIONS REGION
WASHINGTON
INTERP. REGION
WASHINGTON
COOP. ACTV. REGION
WASHINGTON
DES. & CONST
STERN
A.
E.
L.A.
WASHINGTON
A.
E.
L.A.
OTHER
PREPARED
DESIGNED
STEWART
DRAWN
CHECKED
REVISED
DATE
INITIAL
REGION 1
PCP
SHEET 2 OF 11
DRAWING NO.
NMP-DON
30.18
DATE 1-25-60
SCALE 1" = 2000'
FEBRUARY 5, 1862
UNITED STATES
DEPARTMENT OF THE INTERIOR
NATIONAL PARK SERVICE
DIVISION OF DESIGN & CONSTRUCTION
PREPARED BY
EASTERN
OFFICE
TROOP MOVEMENT MAP FORT HENRY TO FORT DONELSON
TITLE OF DRAWING
PART OF THE MASTER PLAN
LOCATION WITHIN AREA
FORT DONELSON NATIONAL MILITARY PARK
NAME OF AREA
Edwin C. Bearss Feb. 15, 1960
HISTORIAN
DATE
BASIC DATA
GRANT
C.F. SMITH
McCLERNAND
MARBURY
OGLESBY
WALLACE
COOK
CAMP HALLECK
Pine Bluff Landing
C.F. Smith's div. arrives from Paducah and disembarks at Pine Bluff.
Bailey's Landing
Flag officer Foote's squadron
4 iron clads
3 timber clads
TO CONCORD
TYLER
CONESTOGA
Tyler & Conestoga remove six torpedoes from the chute.
Burnt House
Boyd's
Two regiments and one battery, of Oglesby's brigade covering ford.
Tilghman organizes the Fort Henry garrison into two brigades, Oran's and Heiman's.
MILNER (1st pos.)
MILNER (2nd pos.)
4 MISS.
10 TENN.
Milner's company clashes with, and tries to envelop Dollins' company. The Federals cut their way through, and Milner learning that Union inf. is approaching falls back.
TILGHMAN
Tilghman's combat patrol moves to the support of Confederate outposts. Arriving too late Tilghman's combat patrol returns to the fort.
Burns combat patrol returns to the fort.
ON RE-ENTERING THE INTRENCHMENTS TILGHMAN DIES
TWO-STORY COT 4 MISS.
CULBERTSON
10 TENN. & KY.
FORT HENRY
Steamer Dunbar with Lynn Boyd aboard.
Lynn Boyd's Dunbar and Angelo
Steamer Lynn Boyd with Fort Henry garrison aboard.
FORT HEIMAN
The Fort Heiman garrison, except for one cavalry co., were ferried across the river at daybreak.
FROM PARIS LANDING
TO VIENNA FERRY
TO MERRILL'S LANDING
Peytona Furnace
Hickman Creek Hill
Rowlett's Mill
J. Crisp
Mrs. Crisp
FORT DONELSON
Widow Kelly's Poor House
Stewart
Dover
Collins House
Wetton
Gutford
TO CLARKSVILLE
TO CHARLOTTE
TO LANDING
TO LANDING
Bear Pond
Union troops disembarked here
Cumberland River
Tennessee River
Heavy timber
Oak and ash timber
Tilghman's Ridge
Dover Ridge
Coalings Ridge
Telegraph Road
Eddyville Road
Cleaning Road
Dover Road
Kentucky
Tennessee

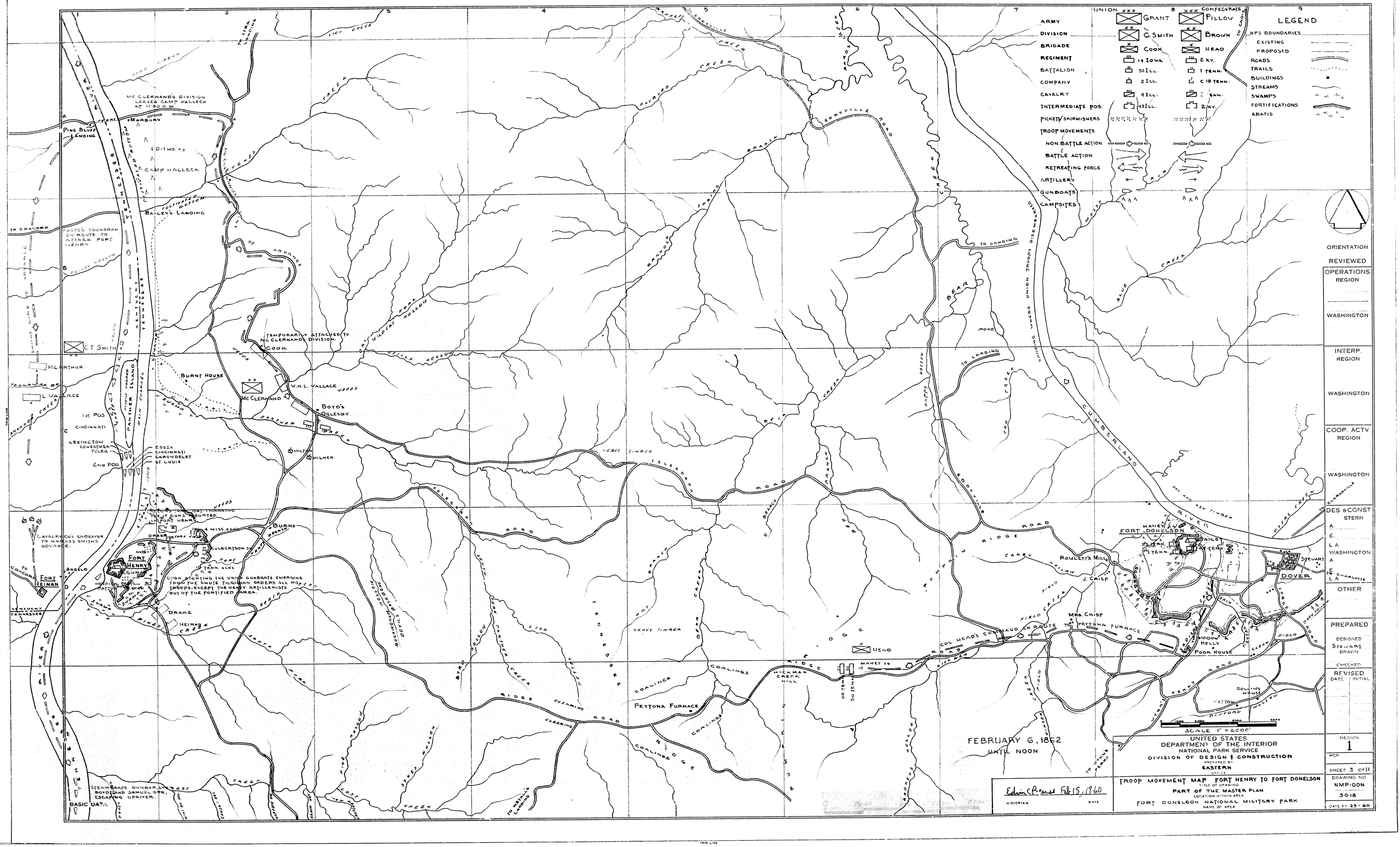
LEGEND
UNION
CONFEDERATE
ARMY
DIVISION
BRIGADE
REGIMENT
BATTALION
COMPANY
CAVALRY
INTERMEDIATE POS.
PICKETS/SKIRMISHERS
TROOP MOVEMENTS
NON BATTLE ACTION
BATTLE ACTION
RETREATING FORCE
ARTILLERY
GUNBOATS
CAMPSITES
GRANT
PILLOW
C. SMITH
BROWN
COOK
HEAD
14 IOWA
2 KY.
32 ILL.
1 TENN.
2 ILL.
C 18 TENN.
4 ILL.
43 ILL.
2 KY.
NPS BOUNDARIES
EXISTING
PROPOSED
ROADS
TRAILS
BUILDINGS
STREAMS
SWAMPS
FORTIFICATIONS
ABATIS
ORIENTATION
REVIEWED
OPERATIONS REGION
WASHINGTON
INTERP. REGION
WASHINGTON
COOP. ACTV REGION
WASHINGTON
DES & CONST STERN
A.
E.
L A
WASHINGTON
A
E
L A
OTHER
PREPARED
DESIGNED STEWART
DRAWN
CHECKED
REVISED
DATE INITIAL
REGION 1
PCD
SHEET 3 OF 11
DRAWING NO. NMP-DON 3018
DATE 1-25-60
McCLERNAND'S DIVISION LEAVES CAMP HALLECK AT 11:00 A.M.
MARBURY
PINE BLUFF LANDING
CAMP HALLECK
BAILEY'S LANDING
TO CONCORD
FOOTE'S SQUADRON EN ROUTE TO ATTACK FORT HENRY.
C.F. SMITH
McARTHUR
L. WALLACE
1st POS
CINCINNATI
LEXINGTON
CONESTOGA
TYLER
2nd POS
ESSEX
CINCINNATI
CARONDELET
ST. LOUIS
BURNT HOUSE
TEMPORARILY ATTACHED TO McCLERNAND'S DIVISION.
COOK
McCLERNAND
V.H.L. WALLACE
BOYD'S
OGLESBY
MILTON
MILNER
BURNS
CULBERTSON
4 MISS. ECH.
10 TENN. ECH.
FORT HENRY
CAVALRY CO'S ENDEAVOR TO HARASS SMITH'S ADVANCE.
UPON SIGHTING THE UNION GUNBOATS EMERGING FROM THE BNUSE TILGHMAN ORDERS ALL HIS TROOPS, EXCEPT THE HEAVY ARTILLERISTS OUT OF THE FORTIFIED AREA.
ANGELO
FORT HEIMAN
DRAKE
HEIMAN CREEK
STEAMBOATS DUNBAR & LOST BOYD AND SAMUEL ORR, ESCAPING UPRIVER.
BASIC DATA.
TO NASHVILLE
TO LANDING
LANDING WHERE UNION TROOPS DISEMBARKED
BEAR POND
HEAVY TIMBER
TELEGRAPH ROAD
RIDGE ROAD
CLEARING ROAD
COALINGS
PEYTONA FURNACE
HICKMAN CREEK HILL
HEAD
MANEY
COL HEAD'S COMMAND EN ROUTE TO PEYTONA FURNACE
ROWLETT'S MILLS
J. CRISP
Mrs. CRISP
WIDOW KELLY
POOR HOUSE
FORT DONELSON
DOVER
STEWART
ROLLINS HOUSE
WETTON
BRANFORD
CUMBERLAND RIVER
OAK AND ASH TIMBER
SCALE 1" = 2000'
FEBRUARY 6, 1862
UNTIL NOON
Edwin C. Bearss Feb 15, 1960
HISTORIAN
DATE
UNITED STATES
DEPARTMENT OF THE INTERIOR
NATIONAL PARK SERVICE
DIVISION OF DESIGN & CONSTRUCTION
PREPARED BY
EASTERN
OFFICE
TROOP MOVEMENT MAP FORT HENRY TO FORT DONELSON
TITLE OF DRAWING
PART OF THE MASTER PLAN
LOCATION WITHIN AREA
FORT DONELSON NATIONAL MILITARY PARK
NAME OF AREA

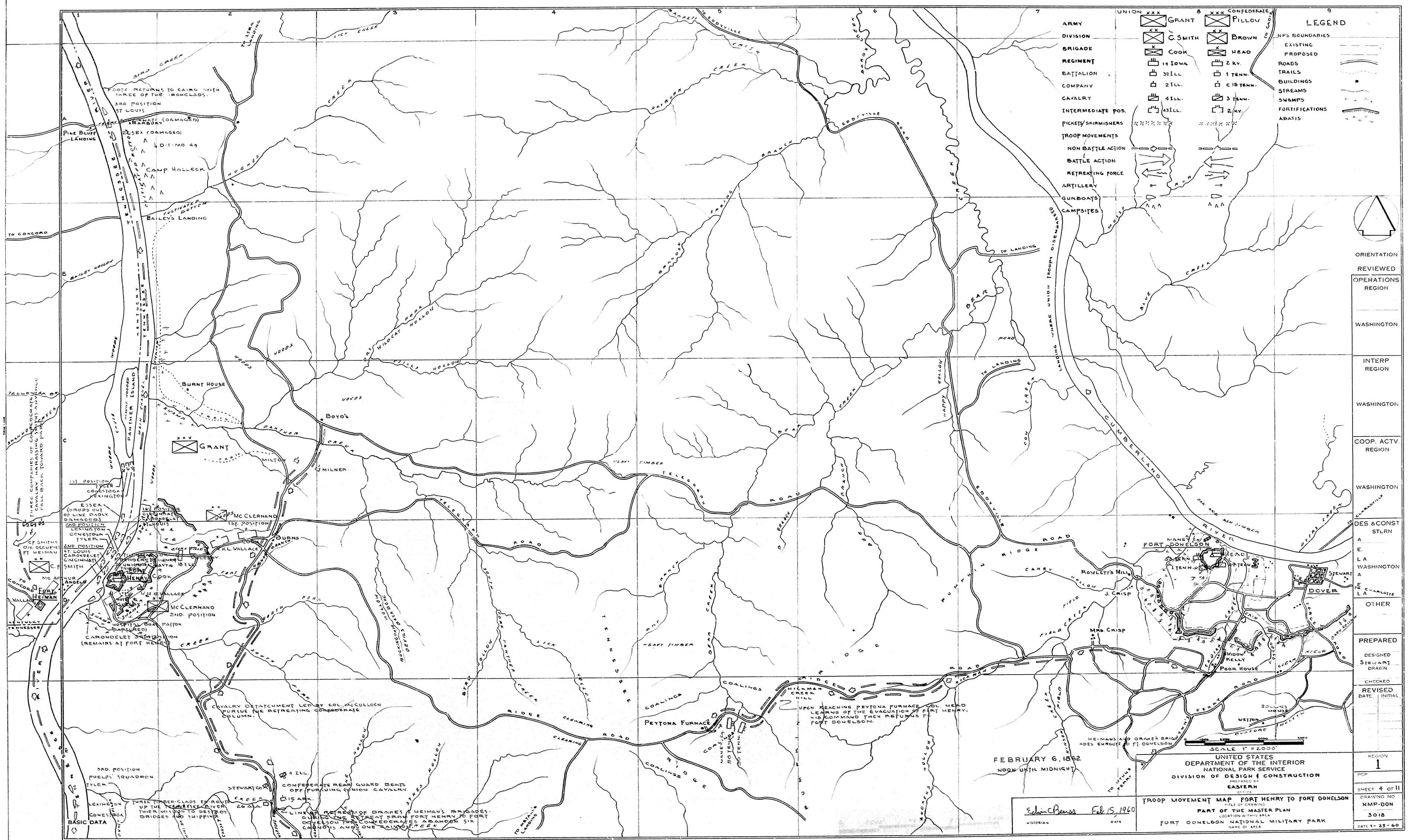
LEGEND
ARMY
DIVISION
BRIGADE
REGIMENT
BATTALION
COMPANY
CAVALRY
INTERMEDIATE POS.
PICKETS/SKIRMISHERS
TROOP MOVEMENTS
NON BATTLE ACTION
BATTLE ACTION
RETREATING FORCE
ARTILLERY
GUNBOATS
CAMPSITES
UNION
GRANT
C. SMITH
COOK
14 IOWA
32 ILL.
2 ILL.
4 ILL.
43 ILL.
CONFEDERATE
PILLOW
BROWN
HEAD
2 KY.
1 TENN.
C 18 TENN.
3 TENN.
2 KY.
NPS BOUNDARIES
EXISTING
PROPOSED
ROADS
TRAILS
BUILDINGS
STREAMS
SWAMPS
FORTIFICATIONS
ABATIS
ORIENTATION
REVIEWED
OPERATIONS REGION
WASHINGTON
INTERP. REGION
WASHINGTON
COOP. ACTV. REGION
WASHINGTON
DES. & CONST STLRN
A
E
LA
WASHINGTON
A
E
LA
OTHER
PREPARED
DESIGNED STEWART
DRAWN
CHECKED
REVISED
DATE INITIAL
REGION 1
PCP
SHEET 4 OF 11
DRAWING NO NMP-DON 3018
DATE 1-25-60
SCALE 1" = 2000'
UNITED STATES
DEPARTMENT OF THE INTERIOR
NATIONAL PARK SERVICE
DIVISION OF DESIGN & CONSTRUCTION
PREPARED BY
EASTERN
OFFICE
TROOP MOVEMENT MAP FORT HENRY TO FORT DONELSON
TITLE OF DRAWING
PART OF THE MASTER PLAN
LOCATION WITHIN AREA
FORT DONELSON NATIONAL MILITARY PARK
NAME OF AREA
Edwin C. Bearss Feb 15, 1960
HISTORIAN
DATE
FEBRUARY 6, 1862
NOON UNTIL MIDNIGHT
FOOTE RETURNS TO CAIRO WITH THREE OF THE IRONCLADS.
3RD POSITION
ST LOUIS
CINCINNATI (DAMAGED)
ESSEX (DAMAGED)
D-1-MO 49
PINE BLUFF LANDING
CAMP HALLECK
BAILEY'S LANDING
TO CONCORD
BURNT HOUSE
BOYD'S
GRANT
MILNER
1ST POSITION
CINCINNATI
CONESTOGA
LEXINGTON
ESSEX (TROOPS OUT OF LINE BADLY DAMAGED)
2ND POSITION
LEXINGTON
CONESTOGA
TYLER
2ND POSITION
ST. LOUIS
CARONDELET
CINCINNATI
C.F. SMITH
C.F. SMITHS DIV. OCCUPIES FT. HEIMAN
MC CLERNAND 1ST POSITION
BURNS
H.L. WALLACE
FORT HENRY
COOK
MC CLERNAND 2ND POSITION
CARONDELET 3RD POSITION (REMAINS AT FORT HENRY)
FORT HEIMAN
MC ARTHUR
ANGELO
CAVALRY DETACHMENT LED BY COL. MCCULLOCH PURSUE THE RETREATING CONFEDERATE COLUMN.
3RD. POSITION
PHELPS' SQUADRON
TYLER
LEXINGTON
CONESTOGA
BASIC DATA
THREE TIMBER-CLADS EN ROUTE UP THE TENNESSEE RIVER, THEIR MISSION TO DESTROY BRIDGES AND SHIPPING
STEWART'S CREEK
26 GA.
4 ILL.
15 ARK.
CONFEDERATE REAR GUARD BEATS OFF PURSUING UNION CAVALRY.
LINE OF RETREAT OF DRAKE'S & HEIMAN'S BRIGADES. DURING THE RETREAT FROM FORT HENRY TO FORT DONELSON THE CONFEDERATES ABANDON SIX CANNON AND ONE BRIDGE.
PEYTONA FURNACE
HICKMAN CREEK HILL
UPON REACHING PEYTONA FURNACE COL. HEAD LEARNS OF THE EVACUATION OF FORT HENRY. HE COMMAND THEN RETURNS TO FORT DONELSON.
HEIMAN'S AND DRAKE'S BRIGADES EVACUATE FT. DONELSON
FORT DONELSON
MANEY
HEAD
1 TENN.
2 TENN.
ROWLETT'S MILLS
J. CRISP
MRS. CRISP
DOVER
STEWART
WIDOW KELLY
POOR HOUSE
ROLLINS HOUSE
WELTON
BUFORD
TO DRAKE'S LANDING
TO HEIMAN'S FERRY
TO CLARKSVILLE
TO CHARLOTTE
TO NASHVILLE
TO LANDING
TO EDDYVILLE
TO BRAGGS
TO STEAM LANDING
TO CONCORD
TO HEIMAN'S LANDING
TENNESSEE RIVER
CUMBERLAND RIVER
EDDYVILLE ROAD
TELEGRAPH ROAD
PUMPKIN RIDGE ROAD
COALINGS RIDGE ROAD
FERRY ROAD
BEAR POND
BEAR CREEK
BEAR BRANCH
HAPPY HOLLOW
COW CREEK
BLUE CREEK
MOSBY RUN
HUGHES CREEK
RATBURN CREEK
BRANDON SPRING BRANCH
WILDCAT HOLLOW
PANTHER CREEK
MILTON
TIMBER
HEAVY TIMBER
CANEY HOLLOW
FIELD CREEK
SOUTH FORK
NORTH FORK
LICK CREEK
BYRD HOLLOW
SYKES HOLLOW
NELSON HOLLOW
ANDERSON HOLLOW
OAK AND ASH TIMBER
DITRAS CREEK
BIRD CREEK
ICE CREEK
BAILEY HOLLOW
YELLOW BANK CREEK
PANTHER ISLAND
KENTUCKY
TENNESSEE
VALLEY
TO JULIUS FERRY

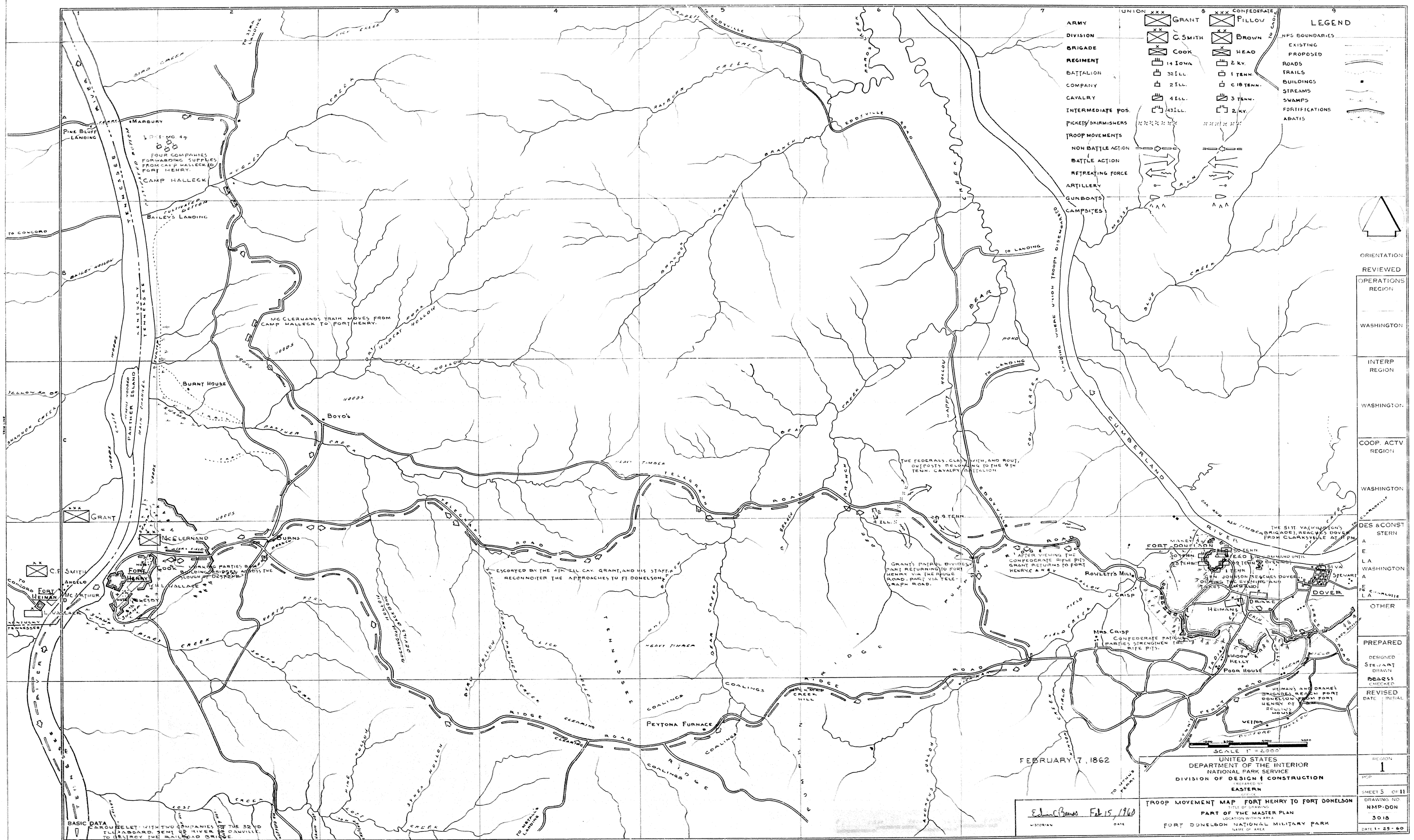
LEGEND
ARMY
DIVISION
BRIGADE
REGIMENT
BATTALION
COMPANY
CAVALRY
INTERMEDIATE POS.
PICKETS/SKIRMISHERS
TROOP MOVEMENTS
NON BATTLE ACTION
BATTLE ACTION
RETREATING FORCE
ARTILLERY
GUNBOATS
CAMPSITES
UNION
CONFEDERATE
GRANT
PILLOW
C. SMITH
BROWN
COOK
HEAD
14 IOWA
2 KY.
32 ILL.
1 TENN.
2 ILL.
C 18 TENN.
4 ILL.
3 TENN.
43 ILL.
2 KY.
NPS BOUNDARIES
EXISTING
PROPOSED
ROADS
TRAILS
BUILDINGS
STREAMS
SWAMPS
FORTIFICATIONS
ABATIS
ORIENTATION
REVIEWED
OPERATIONS REGION
WASHINGTON
INTERP REGION
WASHINGTON
COOP. ACTV REGION
WASHINGTON
DES & CONST
STERN
OTHER
PREPARED
DESIGNED STEWART
DRAWN
CHECKED BEARSS
REVISED
DATE INITIAL
REGION 1
SHEET 5 OF 11
DRAWING NO. NMP-DON 3018
DATE 1-25-60
SCALE 1" = 2000'
FEBRUARY 7, 1862
UNITED STATES
DEPARTMENT OF THE INTERIOR
NATIONAL PARK SERVICE
DIVISION OF DESIGN & CONSTRUCTION
PREPARED BY
EASTERN
OFFICE
TROOP MOVEMENT MAP FORT HENRY TO FORT DONELSON
TITLE OF DRAWING
PART OF THE MASTER PLAN
LOCATION WITHIN AREA
FORT DONELSON NATIONAL MILITARY PARK
NAME OF AREA
Edwin C. Bearss Feb 15, 1960
HISTORIAN
DATE
BASIC DATA
PARGUHELET WITH TWO COMPANIES OF THE 32ND ILLINOIS BOARD SENT UP RIVER FROM DANVILLE TO DESTROY THE RAILROAD BRIDGE.
PINE BLUFF LANDING
MARBURY
FOUR COMPANIES FORWARDING SUPPLIES FROM CAMP HALLECK TO FORT HENRY.
CAMP HALLECK
CULTIVATED COTTON
BAILEY'S LANDING
TO CONCORD
BAILEY HOLLOW
KENTUCKY
TENNESSEE
PANTHER ISLAND
BURNT HOUSE
BOYD'S
MC CLERNAND'S TRAIN MOVES FROM CAMP HALLECK TO FORT HENRY.
GRANT
MC CLERNAND
BURNS BRANCH
FORT HENRY
COOK
C.F. SMITH
ANGELO
MC ARTHUR
FORT HEIMAN
ESCORTED BY THE 4TH ILL. CAV. GRANT, AND HIS STAFF RECONNOITER THE APPROACHES TO FT DONELSON
PEYTONA FURNACE
TELEGRAPH ROAD
EDDYVILLE ROAD
CUMBERLAND RIVER
THE FEDERALS, CLASH WITH, AND ROUT, OUTPOSTS BELONGING TO THE 9TH TENN. CAVALRY BATTALION
GRANT'S PATROL DIVIDES, PART RETURNING TO FORT HENRY VIA THE RIDGE ROAD, PART VIA TELEGRAPH ROAD.
AFTER VIEWING THE CONFEDERATE RIFLE PITS GRANT RETURNS TO FORT HENRY AT 4 P.M.
ROWLETT'S MILL
J. CRISP
MRS. CRISP
CONFEDERATE PATROLS (PARTIES STRENGTHEN THE RIFLE PITS).
THE 51ST VA. (WISE'S BRIGADE) REACHES DOVER FROM CLARKSVILLE AT 5 P.M.
FORT DONELSON
DOVER
STEWART
HEIMAN
DRAKE
WIDOW KELLY'S POOR HOUSE
HEIMAN'S AND DRAKE'S BRIGADES REACH FORT DONELSON FROM FORT HENRY AT ROLLINS HOUSE
WEITOS
BUFFORD
JOHNSON REACHES DOVER DURING THE EVENING AND ASSUMES COMMAND UNTIL BUCKNER ARRIVES
TO CLARKSVILLE
TO UTICA FERRY
TO METCALF LANDING

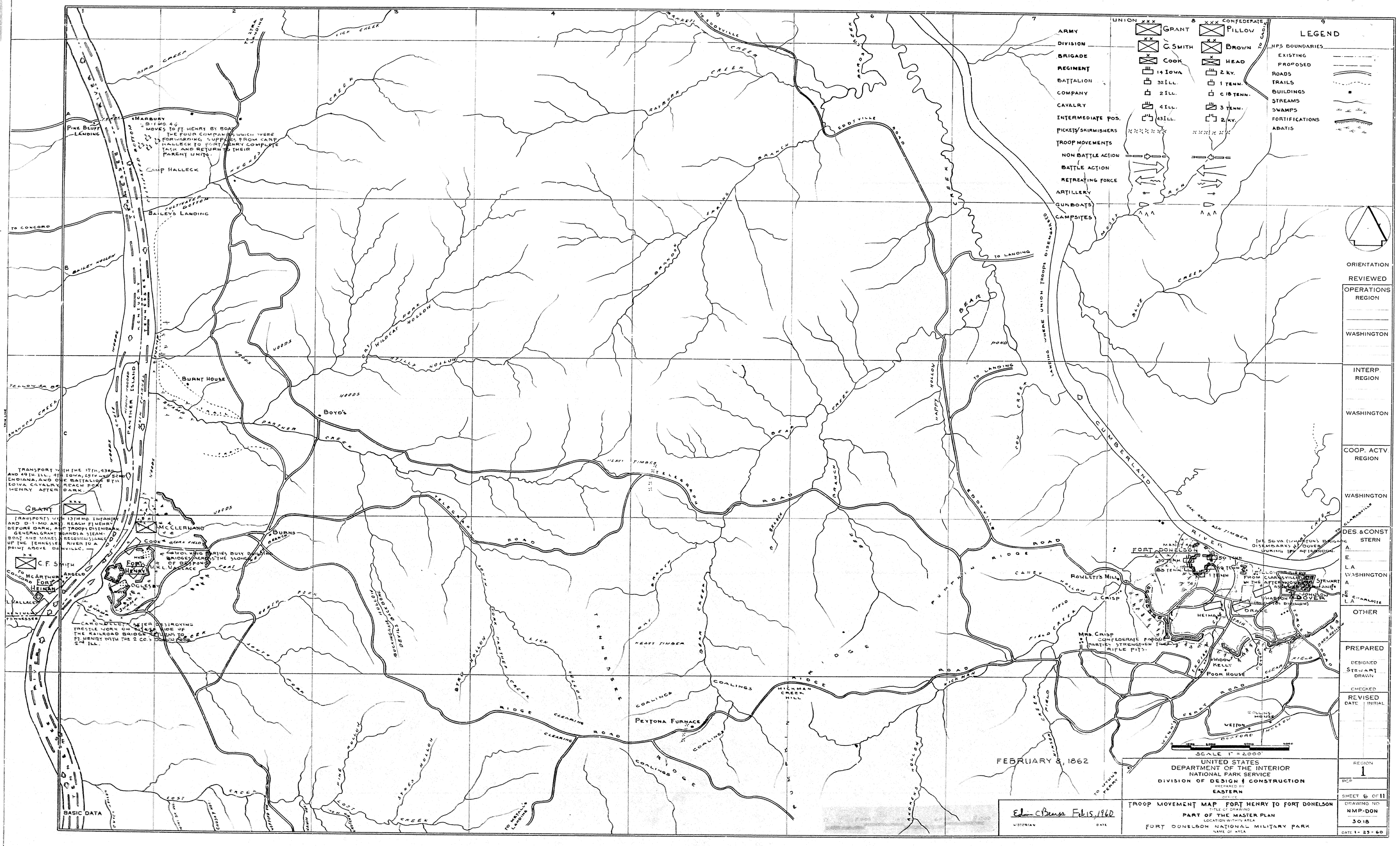
LEGEND
ARMY
DIVISION
BRIGADE
REGIMENT
BATTALION
COMPANY
CAVALRY
INTERMEDIATE POS.
PICKETS/SKIRMISHERS
TROOP MOVEMENTS
NON BATTLE ACTION
BATTLE ACTION
RETREATING FORCE
ARTILLERY
GUNBOATS
CAMPSITES
UNION
GRANT
C. SMITH
COOK
14 IOWA
32 ILL.
2 ILL.
4 ILL.
43 ILL.
CONFEDERATE
PILLOW
BROWN
HEAD
2 KY.
1 TENN.
C 18 TENN.
3 TENN.
2 KY.
NPS BOUNDARIES
EXISTING
PROPOSED
ROADS
TRAILS
BUILDINGS
STREAMS
SWAMPS
FORTIFICATIONS
ABATIS
ORIENTATION
REVIEWED
OPERATIONS REGION
WASHINGTON
INTERP. REGION
WASHINGTON
COOP. ACTV. REGION
WASHINGTON
DES.&CONST
STERN
A.
E.
L.A.
WASHINGTON
A.
E.
L.A.
OTHER
PREPARED
DESIGNED STEWART
DRAWN
CHECKED
REVISED
DATE INITIAL
REGION 1
MAP
SHEET 6 OF 11
DRAWING NO NMP-DON 3018
DATE 1-25-60
SCALE 1" = 2000'
UNITED STATES
DEPARTMENT OF THE INTERIOR
NATIONAL PARK SERVICE
DIVISION OF DESIGN & CONSTRUCTION
PREPARED BY
EASTERN
DEPOT
TROOP MOVEMENT MAP FORT HENRY TO FORT DONELSON
TITLE OF DRAWING
PART OF THE MASTER PLAN
LOCATION WITHIN AREA
FORT DONELSON NATIONAL MILITARY PARK
NAME OF AREA
Edwin C. Bearss Feb 15, 1962
HISTORIAN
DATE
FEBRUARY 6, 1862
BASIC DATA
TRANSPORT WITH THE 17TH, 43RD AND 49TH ILL., 4TH IOWA, 25TH AND 52ND INDIANA, AND OF C BATTALION 5TH IOWA CAVALRY REACH FORT HENRY AFTER DARK.
TRANSPORT WITH 13TH MO. INFANTRY AND D-1-MO ARR. REACH FT HENRY BEFORE DARK, AND TROOPS DISEMBARK. GENERAL GRANT CONDUCTS STEAMBOAT AND MAKES RECONNAISSANCE UP THE TENNESSEE RIVER TO A POINT ABOVE DANVILLE.
CAPT. OLLEY AND PARTIES BUSY DESTROYING BRIDGES ACROSS THE SLOUGHS OF BIG FOWL CREEK.
CAPT. OLLEY AGAIN DESTROYING TRESTLE WORK ON WEST SIDE OF THE RAILROAD BRIDGE ACROSS TO FT HENRY WITH THE 2 CO'S OF 5TH ILL.
THE 50TH (WHITTON'S) BRIGADE DISEMBARKS AT DOVER DURING THE AFTERNOON.
FROM CLARKSVILLE IN THE AFTERNOON AND EVENING
MARBURY
D-1-MO 4/5 MOVES TO FT HENRY BY BOAT.
THE FOUR COMPANIES WHICH WERE FORWARDING SUPPLIES FROM CAMP HALLECK TO FORT HENRY COMPLETE TASK AND RETURN TO THEIR PARENT UNITS.
PINE BLUFF LANDING
CAMP HALLECK
BAILEY'S LANDING
BURNT HOUSE
BOYD'S
BURNS
COOK
MC CLERNAND
GRANT
C.F. SMITH
FORT HENRY
FORT HEIMAN
McARTHUR
ANGELO
PEYTONA FURNACE
FORT DONELSON
ROWLETT'S MILL
J. CRISP
MRS. CRISP
CONFEDERATE BARGE PARTIES STRENGTHEN THEIR RIFLE PITS.
WIDOW KELLY
POOR HOUSE
HEIMAN
DRAKE
STEWART
DOVER
VEITON
TO CONCORD
TO LANDING
TO CLARKSVILLE
TO MARSHALL'S LANDING
TO JULIUS FERRY
TO FORT DONELSON
TENNESSEE RIVER
CUMBERLAND RIVER
EDDYVILLE ROAD
TELEGRAPH ROAD
PUNKIN RIDGE ROAD
WICKHAM ROAD
CLEARING ROAD
COALINGS RIDGE
HEAVY TIMBER
OAK AND ASH TIMBER
LANDING WHERE UNION TROOPS DISEMBARKED
BEAR POND
BEAR CREEK
BIG BEAR CREEK
BLUE CREEK
MOSSY RUN
RAVENS BRANCH
WILDCAT HOLLOW
PANTHER CREEK
PANTHER ISLAND
BIG FOWL CREEK
LICK CREEK
SOUTH FORK
NORTH FORK
TENNESSEE RIVER
CUMBERLAND RIVER
WOODS
FIELD
CANEY HOLLOW
FIELD CREEK
FERRY ROAD
BEAVER CREEK
BEAVER DAM CREEK
HICKMAN CREEK HILL
HICKMAN CREEK
COOK HOLLOW
BIRD HOLLOW
PINE HOLLOW
SPEARS HOLLOW
LOST CREEK
ANDERSON HOLLOW
BRANCH
SPRING
SCALE 1" = 2000'

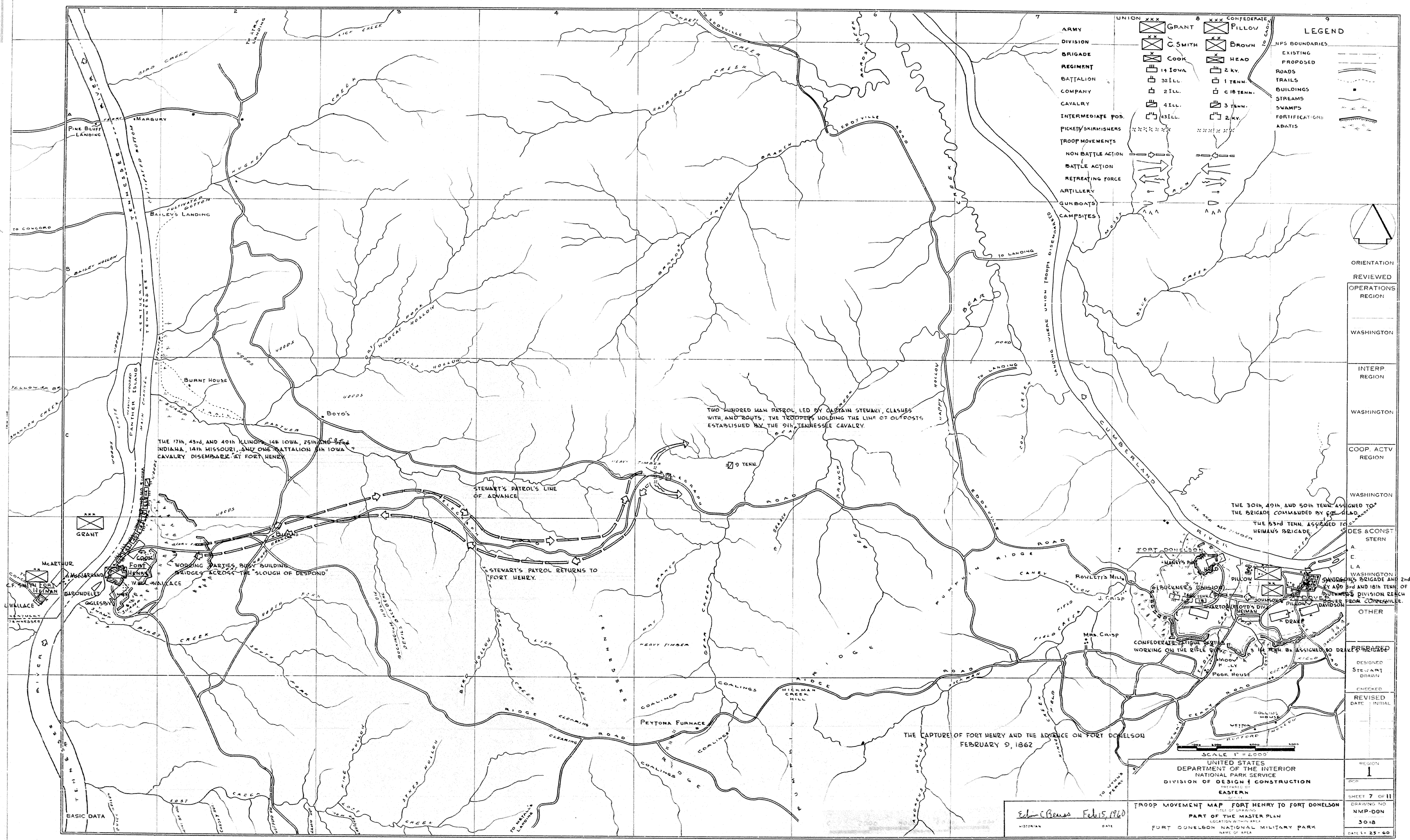
LEGEND
UNION
CONFEDERATE
ARMY
DIVISION
BRIGADE
REGIMENT
BATTALION
COMPANY
CAVALRY
INTERMEDIATE POS.
PICKETS/SKIRMISHERS
TROOP MOVEMENTS
NON BATTLE ACTION
BATTLE ACTION
RETREATING FORCE
ARTILLERY
GUNBOATS
CAMPSITES
GRANT
PILLOW
C. SMITH
BROWN
COOK
HEAD
14 IOWA
2 KY.
32 ILL.
1 TENN.
2 ILL.
C 18 TENN.
4 ILL.
3 TENN.
43 ILL.
2 KY.
NPS BOUNDARIES
EXISTING
PROPOSED
ROADS
TRAILS
BUILDINGS
STREAMS
SWAMPS
FORTIFICATIONS
ABATIS
ORIENTATION
REVIEWED
OPERATIONS REGION
WASHINGTON
INTERP. REGION
WASHINGTON
COOP. ACTV REGION
WASHINGTON
DES & CONST
STERN
A.
E.
L.A.
WASHINGTON
OTHER
PREPARED
DESIGNED
STEWART
DRAWN
CHECKED
REVISED
DATE INITIAL
REGION
1
SHEET 7 OF 11
DRAWING NO
NMP-DON
3018
DATE 5-25-60
SCALE 1" = 2000'
UNITED STATES
DEPARTMENT OF THE INTERIOR
NATIONAL PARK SERVICE
DIVISION OF DESIGN & CONSTRUCTION
EASTERN
TROOP MOVEMENT MAP FORT HENRY TO FORT DONELSON
PART OF THE MASTER PLAN
FORT DONELSON NATIONAL MILITARY PARK
Edwin C. Bearss Feb. 15, 1960
HISTORIAN
DATE
THE CAPTURE OF FORT HENRY AND THE ADVANCE ON FORT DONELSON
FEBRUARY 9, 1862
TWO HUNDRED MAN PATROL, LED BY CAPTAIN STEWART, CLASHES WITH, AND ROUTS, THE TROOPERS HOLDING THE LINE OF OUTPOSTS ESTABLISHED BY THE 9TH TENNESSEE CAVALRY.
THE 17th, 43rd, AND 49th ILLINOIS, 14th IOWA, 25th AND 52nd INDIANA, 14th MISSOURI, AND ONE BATTALION 5th IOWA CAVALRY DISEMBARK AT FORT HENRY.
STEWART'S PATROL'S LINE OF ADVANCE
STEWART'S PATROL RETURNS TO FORT HENRY.
WORKING PARTIES BUSY BUILDING BRIDGES ACROSS THE "SLOUGH OF DESPOND"
THE 30th, 49th, AND 50th TENN. ASSIGNED TO THE BRIGADE COMMANDED BY COL. HEAD.
THE 53rd TENN. ASSIGNED TO HEIMAN'S BRIGADE.
SANDERS'S BRIGADE AND 2nd KY. AND 3rd AND 18th TENN. OF BUCKNER'S DIVISION REACH FORT DONELSON FROM CONCORDIA.
CONFEDERATE FATIGUE PARTIES WORKING ON THE RIFLE PITS
THE 9th TENN. IS ASSIGNED TO DRAKE'S BRIGADE
FORT HENRY
FORT DONELSON
PEYTONA FURNACE
BURNT HOUSE
BOYD'S
MARBURY
PINE BLUFF LANDING
BAILEY'S LANDING
TO CONCORD
TO LANDING
TO VETUS FERRY
TO METCALF'S LANDING
TO ALERA LANDING
ROWLETT'S MILLS
MRS. CRISP
J. CRISP
POOR HOUSE
ROLLINS HOUSE
CUMBERLAND RIVER
TENNESSEE RIVER
BEAR POND
BASIC DATA

LEGEND
UNION
CONFEDERATE
ARMY
GRANT
PILLOW
DIVISION
C. SMITH
BROWN
BRIGADE
COOK
HEAD
REGIMENT
14 IOWA
2 KY.
BATTALION
32 ILL.
1 TENN.
COMPANY
2 ILL.
C 18 TENN.
CAVALRY
4 ILL.
3 TENN.
INTERMEDIATE POS.
43 ILL.
2 KY.
PICKETS/SKIRMISHERS
TROOP MOVEMENTS
NON BATTLE ACTION
BATTLE ACTION
RETREATING FORCE
ARTILLERY
GUNBOATS
CAMPSITES
NPS BOUNDARIES
EXISTING
PROPOSED
ROADS
TRAILS
BUILDINGS
STREAMS
SWAMPS
FORTIFICATIONS
ABATIS
ORIENTATION
CARONDOLET ENROUTE TO FT. DONELSON
LAUMAN'S BRIGADE CONSTITUTED AND ASSIGNED TO C.F. SMITH'S DIVISION.
4 WORK PARTIES COMPLETE BRIDGES ACROSS THE "SLOUGH OF DESPOND"
THE THREE TIMBER-CLADS RETURN FROM THEIR EXPEDITION UP THE TENNESSEE RIVER WITH TWO CAPTURED BOATS.
UNION CAVALRY PATROLS PENETRATE TO WITHIN A FEW MILES OF FORT DONELSON, GENERAL GRANT AND HIS STAFF ACCOMPANY ONE OF THESE PATROLS. THE CONFEDERATE CAVALRY AVOIDS THE HARD HITTING UNION TROOPERS.
FORREST'S 3RD TENN. CAVALRY AND THREE COMPANIES 1ST. KY CAV. HAVING MARCHED OVERLAND FROM CLARKSVILLE REACH THE RIGHT BANK OF THE CUMBERLAND AT DUSK.
J. CRISP
WITH THE ARRIVAL OF THE 32 TENN. FROM CLARKSVILLE ALL OF BROWN'S REG. HAD REACHED DOVER
MRS. CRISP
CONFEDERATE FATIGUE PARTIES STRENGTHEN THE RIFLE PITS.
THE 3RD TENN. REACHES DOVER FROM CLARKSVILLE
LANDING WHERE UNION TROOPS DISEMBARKED
FORT HENRY
FORT HEIMAN
FORT DONELSON
DOVER
TENNESSEE RIVER
CUMBERLAND RIVER
FEBRUARY 10 1862
SCALE 1" = 2000'
UNITED STATES
DEPARTMENT OF THE INTERIOR
NATIONAL PARK SERVICE
DIVISION OF DESIGN & CONSTRUCTION
EASTERN
TROOP MOVEMENT MAP FORT HENRY TO FORT DONELSON
PART OF THE MASTER PLAN
FORT DONELSON NATIONAL MILITARY PARK
HISTORIAN
DATE
Feb. 15, 1960
REVIEWED
OPERATIONS REGION
WASHINGTON
INTERP REGION
WASHINGTON
COOP. ACTV REGION
WASHINGTON
DES & CONST
STERN
OTHER
PREPARED
DESIGNED
STEWART
DRAWN
CHECKED
REVISED
DATE INITIAL
REGION
1
SHEET 8 OF 11
DRAWING NO.
NMP-DON
3018
DATE 1-25-60
BASIC DATA

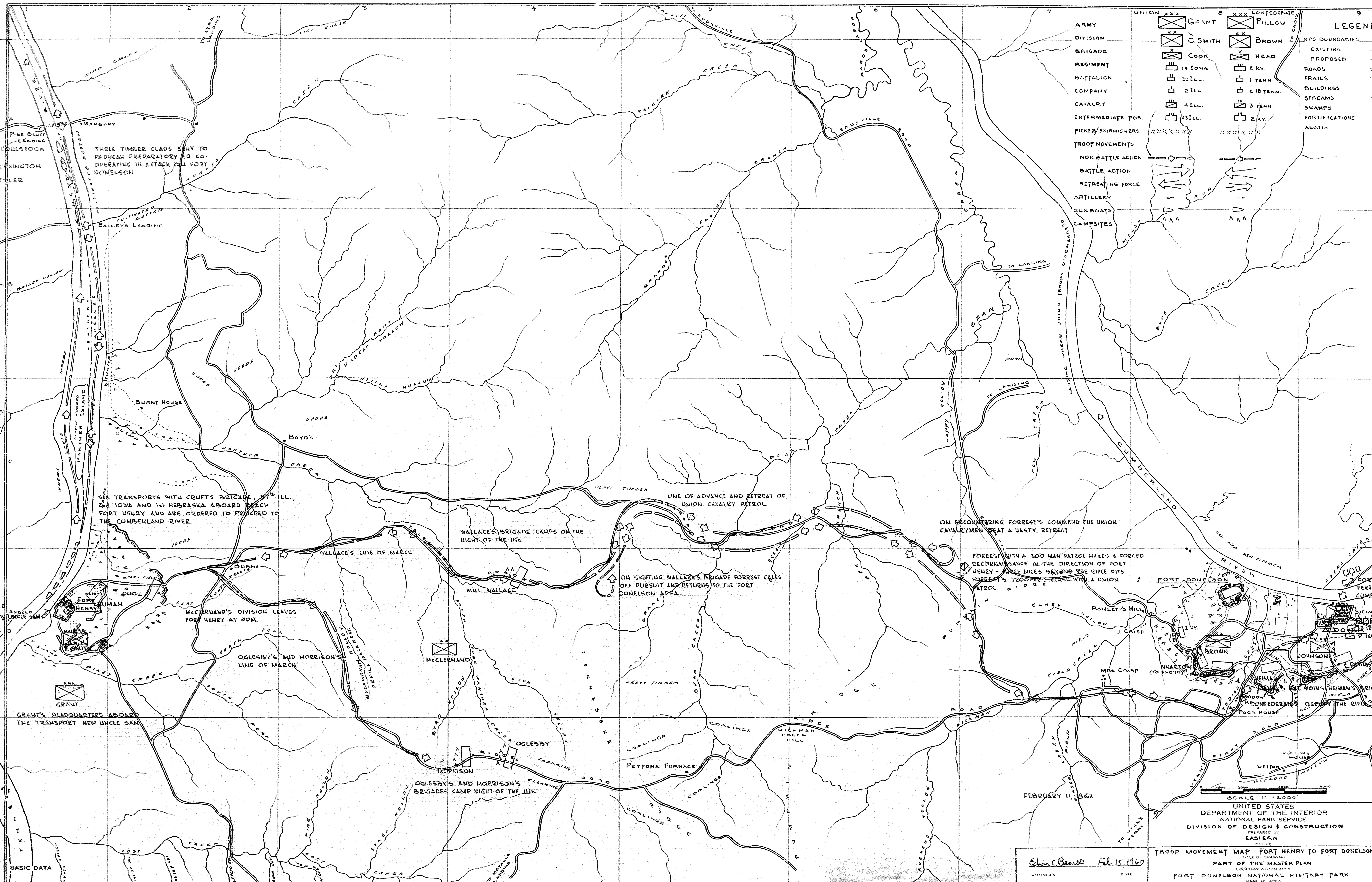

UNITED STATES
DEPARTMENT OF THE INTERIOR
NATIONAL PARK SERVICE
DIVISION OF DESIGN & CONSTRUCTION
PREPARED BY EASTERN OFFICE

TROOP MOVEMENT MAP FORT HENRY TO FORT DONELSON
TITLE OF DRAWING
PART OF THE MASTER PLAN
LOCATION WITHIN AREA
FORT DONELSON NATIONAL MILITARY PARK
NAME OF AREA

Edwin C Bearss Feb 15, 1960
HISTORIAN DATE

REVIEWED	
OPERATIONS REGION	WASHINGTON
INTERP REGION	WASHINGTON
COOP. ACTV. REGION	WASHINGTON
DES. & CONST	STERN WASHINGTON
OTHER	
PREPARED	DESIGNED STEWART DRAWN CHECKED
REVISED	DATE INITIAL
REGION	1
PCP	
SHEET 9 OF 11	DRAWING NO. NMP-DON 3018
DATE	1-25-60

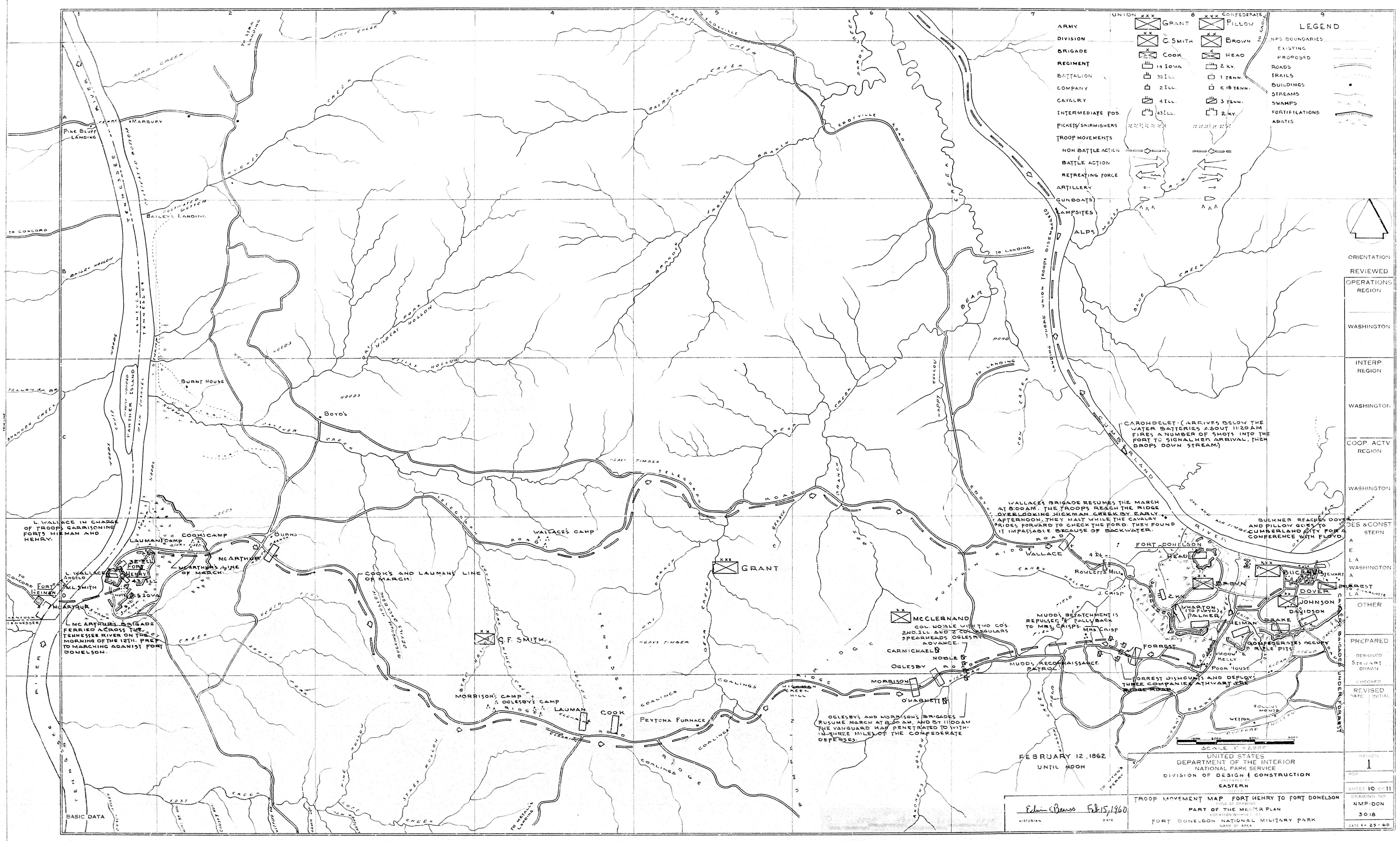

LEGEND
UNION
CONFEDERATE
ARMY
DIVISION
BRIGADE
REGIMENT
BATTALION
COMPANY
CAVALRY
INTERMEDIATE FOS.
PICKETS/SKIRMISHERS
TROOP MOVEMENTS
NON BATTLE ACTION
BATTLE ACTION
RETREATING FORCE
ARTILLERY
GUNBOATS
LAMPSITES
ALPS
GRANT
PILLOW
C. SMITH
BROWN
COOK
HEAD
14 IOWA
2 KY.
32 ILL.
1 TENN.
2 ILL.
C 18 TENN.
4 ILL.
3 TENN.
43 ILL.
2 KY.
NPS BOUNDARIES
EXISTING
PROPOSED
ROADS
TRAILS
BUILDINGS
STREAMS
SWAMPS
FORTIFICATIONS
ABATIS
ORIENTATION
REVIEWED
OPERATIONS REGION
WASHINGTON
INTERP. REGION
WASHINGTON
COOP. ACTV REGION
WASHINGTON
DES & CONST
STERN
A
E
L A
WASHINGTON
A
L A
OTHER
PREPARED
DESIGNED
STEWART
DRAWN
CHECKED
REVISED
DATE
INITIAL
PINE BLUFF LANDING
MARBURY
BAILEY'S LANDING
BURNT HOUSE
BOYD'S
TO CONCORD
TO LANDING
TO LANDING
TO LANDING
TO CADIZ
TO ETRA LANDING
TO EDDYVILLE
TO METALL'S LANDING
TO HUNT'S FERRY
TO CONCORD
L. WALLACE IN CHARGE OF TROOPS GARRISONING FORTS HICKMAN AND HENRY.
COOK'S CAMP
LAUMAN'S CAMP
McARTHUR'S LINE OF MARCH.
McARTHUR
FORT HENRY
L. WALLACE
ANGELO
M.L. SMITH
McARTHUR
McARTHUR'S BRIGADE FERRIED ACROSS THE TENNESSEE RIVER ON THE MORNING OF THE 12TH. PREP TO MARCHING AGAINST FORT DONELSON.
COOK'S AND LAUMAN'S LINE OF MARCH.
WALLACE'S CAMP
GRANT
C.F. SMITH
MORRISON'S CAMP
OGLESBY'S CAMP
LAUMAN
COOK
PEYTONA FURNACE
McCLERNAND
COL. NOBLE WITH TWO CO'S. 2ND. ILL. AND 2 CO'S. REGULARS SPEARHEADS OGLESBY ADVANCE.
CARMICHAEL
NOBLE
OGLESBY
MORRISON
O'HARNETT
OGLESBY'S AND MORRISON'S BRIGADES RESUME MARCH AT 8:00 AM, AND BY 11:00 AM THE VANGUARD HAD PENETRATED TO WITHIN THREE MILES OF THE CONFEDERATE DEFENSES.
MUDD'S DETACHMENT IS REPULSED & FALLS BACK TO MRS. CRISP'S.
MUDD'S RECONNAISSANCE PATROL
WALLACE'S BRIGADE RESUMES THE MARCH AT 8:00 AM. THE TROOPS REACH THE RIDGE OVERLOOKING HICKMAN CREEK BY EARLY AFTERNOON. THEY HALT WHILE THE CAVALRY RIDES FORWARD TO CHECK THE FORD. THEY FOUND IT IMPASSABLE BECAUSE OF BACKWATER.
CARONDELET (ARRIVES BELOW THE WATER BATTERIES ABOUT 11:20 AM FIRES A NUMBER OF SHOTS INTO THE FORT TO SIGNAL HER ARRIVAL, THEN DROPS DOWN STREAM.)
BUCKNER REACHES DOVER AND PILLOW GOES TO CUMBERLAND CITY FOR A CONFERENCE WITH FLOYD.
FORT DONELSON
HEAD
BROWN
BUCKNER
STEWART
DOVER
JOHNSON
DAVIDSON
WHARTON (TO FLOYD)
PALMER
HEIMAN
DRAKE
FORREST
CONFEDERATES OCCUPY RIFLE PITS
FORREST DISMOUNTS AND DEPLOYS THREE COMPANIES ATHWART THE RIDGE ROAD
WALLACE
ROWLETT'S MILL
J. CRISP
MRS. CRISP
WIDOW KELLY
POOR HOUSE
WETTON
ZOLLINS HOUSE
FEBRUARY 12, 1862
UNTIL NOON
SCALE 1" = 2000'
UNITED STATES
DEPARTMENT OF THE INTERIOR
NATIONAL PARK SERVICE
DIVISION OF DESIGN & CONSTRUCTION
PREPARED BY
EASTERN
OFFICE
TROOP MOVEMENT MAP FORT HENRY TO FORT DONELSON
TITLE OF DRAWING
PART OF THE MASTER PLAN
LOCATION WITHIN PARK
FORT DONELSON NATIONAL MILITARY PARK
NAME OF AREA
Edwin C. Bearss
Feb. 15, 1960
HISTORIAN
DATE
REGION
1
SHEET 10 OF 11
DRAWING NO.
NMP-DON
3018
DATE 1-25-60
BASIC DATA

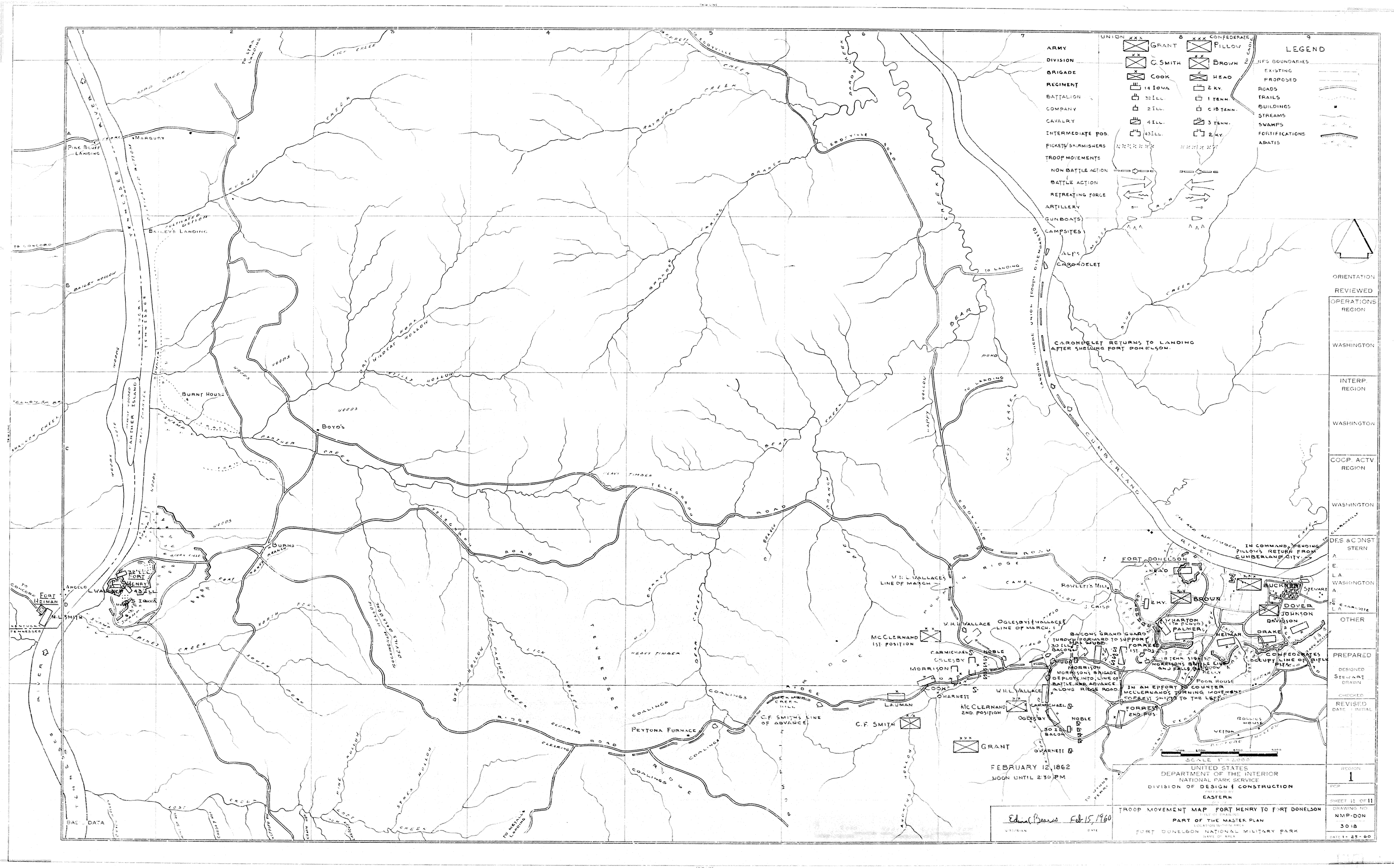
LEGEND
ARMY
DIVISION
BRIGADE
REGIMENT
BATTALION
COMPANY
CAVALRY
INTERMEDIATE POS.
PICKETS/SKIRMISHERS
TROOP MOVEMENTS
NON BATTLE ACTION
BATTLE ACTION
RETREATING FORCE
ARTILLERY
GUNBOATS
CAMPSITES
UNION
CONFEDERATE
GRANT
PILLOW
C. SMITH
BROWN
COOK
HEAD
14 IOWA
2 KY.
32 ILL.
1 TENN.
2 ILL.
C 18 TENN.
4 ILL.
3 TENN.
43 ILL.
2 KY.
U.S. BOUNDARIES
EXISTING
PROPOSED
ROADS
TRAILS
BUILDINGS
STREAMS
SWAMPS
FORTIFICATIONS
ABATIS
ORIENTATION
REVISED
OPERATIONS REGION
WASHINGTON
INTERP. REGION
WASHINGTON
COOP ACTV REGION
WASHINGTON
DES & CONST
STERN
A
E
LA
WASHINGTON
A
E
LA
OTHER
PREPARED
DESIGNED
STEWART
DRAWN
CHECKED
REVISED
DATE INITIAL
REGION
1
FOR
SHEET 11 OF 11
DRAWING NO.
NMP-DON
3018
DATE 1-25-60
CARONDELET RETURNS TO LANDING AFTER SHELLING FORT DONELSON.
IN COMMAND PENDING PILLOW'S RETURN FROM CUMBERLAND CITY
IN AN EFFORT TO COUNTER MCCLERNAND'S TURNING MOVEMENT FORREST SHIFTS TO THE LEFT
CARONDELET
ALPS
PINE BLUFF LANDING
MARBURY
BAILEY'S LANDING
ESTIMATED LOCATION
BURNT HOUSE
BOYD'S
BURNS
FORT HENRY
FORT HEIMAN
ANGELL
L. WALLACE
32 ILL.
43 ILL.
5 IOWA
N. L. SMITH
ANTHER ISLAND
PEYTONA FURNACE
C.F. SMITH'S LINE OF ADVANCE
C.F. SMITH
L.A. UMAN
MCCLERNAND 1ST POSITION
MCCLERNAND 2ND POSITION
MORRISON
COOK
O'HARNETT
CARMICHAEL
OGLESBY
NOBLE
30 ILL.
BACON
GRANT
W.H.L. WALLACE'S LINE OF MARCH
W.H.L. WALLACE
OGLESBY'S & WALLACE'S LINE OF MARCH
BACON'S GRAND GUARD
TUROW FORWARD TO SUPPORT MIL. GUARD
30 ILL.
BACON
MORRISON
MORRISON'S BRIGADE DEPLOYS INTO LINE OF BATTLE AND ADVANCE ALONG RIDGE ROAD
FORREST 1ST POS.
18 TENN. SIGNAL LINE AND FIELD GUN
MORRISON'S BATTLE LINE
KELLY
POOR HOUSE
FORREST 2ND POS.
ROWLETT'S MILL
J. CRISP
FORT DONELSON
HEAD
2 KY.
BROWN
BUCKNER
STEWART
DOVER
JOHNSON
DAVIDSON
DRAKE
HEIMAN
PALMER
WHARTON (TO FLOYD)
CONFEDERATES OCCUPY LINE OF RIFLE PITS
ROBINS HOUSE
WEITON
SCALE 1" = 2000'
FEBRUARY 12, 1862
NOON UNTIL 2:30 PM
UNITED STATES
DEPARTMENT OF THE INTERIOR
NATIONAL PARK SERVICE
DIVISION OF DESIGN & CONSTRUCTION
EASTERN
TROOP MOVEMENT MAP FORT HENRY TO FORT DONELSON
PART OF THE MASTER PLAN
FORT DONELSON NATIONAL MILITARY PARK
Edward C. Bearss Feb 15, 1960
HISTORIAN
DATE
BASE DATA
TO CONCORD
TO STEWART LANDING
TO DOVER
TO CLARKSVILLE
TO NASHVILLE
TO LANDING
TO CAMP
TO NASHVILLE
TO CHARLOTTE
TO DENTON LANDING
TO VANDIS FERRY
TELEGRAPH ROAD
RIDGE ROAD
EDDYVILLE ROAD
CUMBERLAND RIVER
TENNESSEE RIVER
KENTUCKY
TENNESSEE
BEAR CREEK
BEAR POND
HEAVY TIMBER
WOODS
SWAMP
COALINGS
CLEARING
PEACH ORCHARD
SPEED HOLLOW
LOST CREEK