National Park Service
U.S. Department of the Interior

South Florida Natural Resources Center
Everglades National Park

ECOLOGICAL
MODEL
REPORT

SFNRC Technical Series
2014:1

Alligator Production Suitability Index Model (GATOR-PSIM v. 2.0)

Ecological and Design Documentation

Lake Okeechobee
Fort Myers
West Palm Beach
Everglades Agricultural Area
LNWR
WCA-2
Naples
Big Cypress National Preserve
WCA-3A
Fort Lauderdale
WCA-3B
Tamiami Trail
Miami
Ten Tousand Islands
Shark River Slough
Gulf of Mexico
Homestead
Biscayne National Park
Everglades National Park
Taylor Slough
Cape Sable
Key Largo
APSI Model Domain
Florida Bay
Atlantic Ocean
0 5 10 20 Miles
Key West

Alligator Production Suitability Index Model

(GATOR-PSIM v. 2.0)

Ecological and Design Documentation

ECOLOGICAL MODEL REPORT
SFNRC Technical Series 2014:1

South Florida Natural Resources Center
Everglades National Park
Homestead, Florida

National Park Service
U.S. Department of the Interior

Cover photograph courtesy of Rodney Cammauf

TABLE OF CONTENTS

CONTRIBUTING AUTHORS iv

ACKNOWLEDGEMENTS iv

FORWARD v

INTRODUCTION 1

Purpose and Objective 1
Model Domain 2

METHODS AND ECOLOGICAL RATIONALE 2

Habitat Index 3
Breeding Potential Index 5
Courtship and Mating Index 6
Nest Building Index 6
In Vivo Egg Development 9
Nest Flooding Index 9
Alligator Production Suitability Index 11

STATE VARIABLES AND MODEL PROCESS 11

Inputs 11
Outputs 14

FUTURE MODEL ENHANCEMENT 14

SUMMARY AND CONCLUSIONS 16

LITERATURE CITED 16

CONTRIBUTING AUTHORS

Dilip Shinde[1], Leonard Pearlstine [1], Laura A. Brandt[2], Frank J. Mazzotti[3], Mark W. Parry[1], Brian Jeffery[3], and Alicia LoGalbo[1]

[1]South Florida Natural Resources Center, National Park Service, Everglades National Park, 950 North Krome Avenue, Homestead, FL 33030, USA

[2]U.S. Fish and Wildlife Service

[3]Fort Lauderdale Research and Education Center, University of Florida

COMMENTS AND QUESTIONS: Dilip_Shinde@nps.gov

ACKNOWLEDGEMENTS

We sincerely thank all contributors that supported the development of this model, including those who developed previous alligator habitat suitability models and field researchers for their tireless efforts collecting and analyzing data. We especially thank all reviewers and contributors that provided feedback to the model development including H. Franklin Percival, Kenneth G. Rice, and Janice H. Parsons. Views expressed here do not necessarily represent the views of the U.S. Fish and Wildlife Service or the National Park Service. Use of trade, product, or firm names does not imply endorsement by the U.S. Government. Portions of this work were supported by funding from the U.S. Geological Survey Greater Everglades Priority Ecosystems Science Program. Much of the improved understanding of alligator ecology was made possible by studies funded as part of the Restoration Coordination and Verification (RECOVER) Monitoring and Assessment Plan (MAP).

Report prepared by Science Communications staff of the South Florida Natural Resources Center:
Managing Editor, Alice Clarke; Technical Editor, Ellen Hardy; Desktop Publishing, Brandon Gamble.

Please reference this report as follows:

Shinde, D., L. Pearlstine, L.A. Brandt, F.J. Mazzotti, M.W. Parry, B. Jeffery, and A. LoGalbo. 2014. Alligator Production Suitability Index Model (GATOR–PSIM v. 2.0): Ecological and Design Documentation. South Florida Natural Resources Center, Everglades National Park, Homestead, Florida. Ecological Model Report. SFNRC Technical Series 2014:1. 18pp

Reproduced on 30% post-consumer waste paper with vegetable-based inks. Fiber sourced from responsibly managed forests.

FORWARD

The American alligator (Alligator mississippiensis) is a keystone species within Everglades marsh systems whose activity structures the landscape increasing the diversity of habitat and species. This report describes an Alligator Production Suitability Index (APSI) model designed to evaluate effects of changes in hydrology and land cover on this keystone species. Alligators are dependent on spatial and temporal patterns of water fluctuations that affect courtship and mating, nesting, and habitat use. Alligator abundance, nesting effort, growth, survival, and body condition serve as indicators of the health of the Everglades marsh system. The Modified Water Deliveries Project and the Comprehensive Everglades Restoration Plan are two of the most significant Everglades restoration programs for reversing past environmental degradation and restoring habitat for wildlife such as the alligator. Ecological modeling tools that can simulate the effects of restoration are of keen interest to natural resource managers and restoration and conservation planners.

The APSI model incorporates concepts from existing alligator habitat suitability models, the literature, and data that have been collected in the last decade. This model uses new information to estimate an alligator production suitability index that includes components for habitat assessment and quality, breeding, courtship and mating, and nesting success (nest building and nest flooding). The major input requirement for the model includes daily continuous surfaces of water depth over the modeling time period, habitat, locations and height of tree islands, locations of alligator holes, and, optionally, salinity for coastal regions. Users will typically only need to provide water depths and salinity (if used). The other layers are provided with the model, but new layers can be substituted by the user if desired. Examination of individual components of the index during a year provides insight to any limiting hydrologic conditions that contribute to a poor overall index, thus inhibiting successful hatchling production.

The APSI model can help in optimizing water management to stabilize and improve alligator populations and has been used to evaluate the effects of alternative Everglades restoration scenarios on habitat suitability for alligator production in the Central Everglades Planning Project (CEPP). Greater Everglades ecological models play an important role in facilitating planning, evaluation, and assessment of alternative approaches. The APSI model is a major contribution to ecological modeling within the South Florida Natural Resources Center and collaboratively across agencies working on Greater Everglades restoration projects under the umbrella of the Joint Ecosystem Modeling (JEM) effort, which is a south Florida partnership among federal and state agencies, universities, and other organizations.

It has been our pleasure to work with our federal, state, and university partners in the development of this model. The National Park Service looks forward to continued cooperation to promote and maintain the Everglades, a natural area of great importance to the region.

Robert Johnson
Director
South Florida Natural Resources Center
Everglades National Park

December 2014

INTRODUCTION

The American alligator (*Alligator mississippiensis*) is considered a key component of the Everglades ecosystem and is a keystone species in the Everglades landscape (Mazzotti and Brandt 1994). Alligator abundance, nesting effort, growth, survival, and body condition serve as indicators of the health of the Everglades marsh system (Mazzotti et al. 2003, 2009). As a top predator in the Everglades ecosystem, alligators consume a particularly wide variety of sizes and taxa of prey and may influence their populations (Mazzotti and Brandt 1994). Everglades plant and animal communities are structured by alligator activities. Alligators shape plant communities by excavating ponds and creating trails, resulting in deeper open-water areas, and by constructing nest mounds that provide relatively elevated areas, which may be colonized by plant species not tolerant of seasonal flooding (Craighead 1968, 1971). These changes in landscape features provided by alligators are critical to many wildlife populations dependent on them as nesting, resting, or foraging sites (Craighead 1968, Kushlan 1974, Deitz and Jackson 1979, Kushlan and Kushlan 1980, Hall and Meier 1993).

Alligators were historically most abundant in wetland habitats fringing the deeper slough areas, where the limestone bedrock was near the surface, and in freshwater mangrove areas (Craighead 1968). Alligators now are most abundant in the central sloughs and canals of the current Everglades landscape (Kushlan 1990, Morea 1999) and are absent or rare in the peripheral wetlands, which have been lost to development or altered hydrologically (Mazzotti and Brandt 1994, Mazzotti et al. 2009). The spatial pattern of habitat use by alligators has changed as a result of land use change and water management practices in south Florida. Development has resulted in modified and artificial aquatic habitats such as canals, impoundments, and borrow pits, all of which have become occupied by alligators. Canals, however, do not provide suitable habitat for juvenile alligators and therefore are typically inhabited only by adults. Canals can act as reproductive sinks. In areas adjacent to some canals, nests may experience rapid and extreme changes in water level during incubation, resulting in reduced nest success and increased hatchling mortality (Chopp 2003). Mazzotti and Brandt (1994) conclude that region-wide, the natural habitats of the Florida Everglades today contain fewer alligators than historically due to loss and alteration of wetland habitats.

In addition, changes in water management have influenced the pattern of water levels in the southern Everglades, causing unnatural flooding of alligator nests (Kushlan and Jacobsen 1990). Hydrologic alterations of the system have reduced prey availability corresponding to reduced growth, survival, and reproduction of alligators (Mazzotti et al. 2007). Increasing drought frequency and depth of drying have reduced suitability of Southern Marl Prairie and Rocky Glades habitats and occupancy of alligator holes by alligators (Mazzotti et al. 2009, Fujisaki et al. 2012). Increasing drought frequency and depth of drying also increase the time required for fish and macroinvertebrate populations to recover to levels considered representative of the historical Everglades (Trexler et al. 2003, Trexler and Goss 2009) and sufficient to sustain large predators such as alligators (Loftus and Eklund 1994, Turner et al. 1999, Trexler et al. 2005). This may be correlated to lower growth and reproductive rates for alligators in the Everglades when compared to other parts of their range (Mazzotti and Brandt 1994). Repeated drying events also may wipe out entire age classes, as alligators are forced to congregate in remaining water bodies where they may suffer predation and cannibalism (Mazzotti et al. 2009, Fujisaki et al. 2011).

To reverse past environmental degradation and restore habitat for wildlife such as the alligator, the largest environmental restoration project in the world is being undertaken in the Everglades ecosystem. The Modified Water Deliveries Project (MWD) (USACE 1992) and the Comprehensive Everglades Restoration Plan (CERP) (http://www.evergladesplan.org/about/about_cerp_brief.aspx, accessed Oct. 22, 2012) are two of the most significant Everglades restoration programs. These programs seek to restore more natural hydrologic patterns to the Everglades ecosystem through a series of projects that include canal removal, hydropattern restoration, and water storage. CERP is being implemented using an applied science strategy framework (Ogden and Davis 1999, Ogden et al. 2003) that links alternative plan evaluation with ecological models, monitoring, and research as a way to provide more effective scientific support to Everglades restoration. Development of ecological modeling tools that can simulate the effects of restoration on key components of the Everglades ecosystem, including alligators and their habitat, thus is of keen interest to natural resource managers, restoration, and conservation planners.

Purpose and Objective

The purpose of this report is to describe an Alligator Production Suitability Index model that incorporates concepts from existing alligator habitat suitability models (TIEM 2003, Rice et al. 2004), the literature, and data that have been collected in the last decade. This model uses new information to modify, add, and combine components and parameters from existing models to estimate an alligator production suitability index that includes components for habitat assessment and quality, breeding, courtship and mating, and nesting success (nest building and nest flooding). The focus is on factors that can affect how many young alligators hatch each year (production) with higher index scores reflecting better habitat conditions for hatchling production. Examination of individual components of the index during a year would provide insight to any limiting hydrological conditions that contribute to a poor overall index thus inhibiting hatchling production. This analysis can help in optimizing water management to stabilize and improve alligator populations.

This model can be used to evaluate the effects of alternative Everglades restoration scenarios on habitat suitability for alligator production. This document describes the rationale and methodology used to develop the model and is intended to serve as a general reference document for users. Please refer to the User's Guide (Pearlstine et al. 2012) available at http://www.simglades.org for detailed instructions on how to install and run the model.

Key objectives of this modeling project included the following:

- building off previous work, develop a spatially explicit alligator production suitability index model whose spatial domain includes the marshes within south Florida: the Water Conservation Areas (WCAs), Everglades National Park (ENP), and Big Cypress National Preserve (BCNP);
- develop the model in collaboration with other scientists and facilitate code sharing to encourage long-term improvements to, and use of, the model;
- develop a model that can be used to readily evaluate Everglades restoration scenarios from hydrologic input provided by models such as the Regional Simulation Model (RSM) and the South Florida Water Management Model (SFWMM);
- develop a model that provides nesting and production suitability that can be used as input to the U.S. Geological Survey (USGS) alligator population model (APM)(Slone and Rice 2002); and
- develop a flexible modeling framework so that existing model parameters can be readily modified and new model parameters can be incorporated.

Model Domain

The model domain is described by the domain of the input hydrologic file (see User's Guide). Typically, the hydrologic inputs are from the SFWMM, RSM, or Everglades Depth Estimation Network (EDEN) and would include Arthur R. Marshall Loxahatchee National Wildlife Refuge (LNWR, which includes WCA 1), WCA 2, WCA 3, ENP, and wetlands of BCNP (Fig. 1).

Figure 1. The typical model domain is shaded and includes LNWR, WCA 2, WCA 3A and 3B, BCNP, and ENP.

METHODS AND ECOLOGICAL RATIONALE

Existing alligator models (Newsom et al. 1987, TIEM 2003, Rice et al. 2004, Draugelis-Dale 2008) were reviewed to identify which components and parameters were still valid and which could be updated with new knowledge or data layers (either alligator data or spatial land cover). In some cases parameters were included as described in previous documents, in other cases where additional information made it possible, components or parameters were updated. From that review we developed and modified an annual alligator breeding cycle (Table 1) that defines the timing for each component index of the overall alligator production suitability index.

Table 1. Annual alligator breeding cycle.

Stage	Period
Breeding Potential (female growth & survival)	April$_{i-1}$ 16–April$_i$ 15
Courtship and Mating	April$_i$ 16–May$_i$ 31
Egg Development	May$_i$ 16–June$_i$ 30
Nest Building	June$_i$ 15–July$_i$ 15
Egg Incubation	July$_i$ 01–Aug.$_i$ 31

$_i$ refer to current year and $_{i-1}$ refers to previous year

Five component indices combine to produce the final alligator production suitability index. To produce young (production), alligators need suitable habitat, need to have experienced environmental conditions prior to mating that are conducive to breeding (breeding potential), need to have conditions that allow them to mate (courtship and mating), have suitable nest sites (nest building), and do not have their nests flood. Thus, the five component indices are:

1. Habitat index (H),
2. Breeding Potential index (BP),
3. Courtship and Mating index (CM),
4. Nest Building index (NB), and
5. Nest Flooding index (NF).

These components are expressed as index values or probabilities (0 to 1). The overall alligator production suitability index (APSI) is computed as the geometric mean of these component indices as follows:

$$APSI = \{PI(H) * PI(BP) * PI(CM) * PI(NB) * [1\text{-}PI(NF)]\}^{1/5}$$

Habitat Index

The habitat index is an estimate of the value of the land cover type in each model cell to support alligator growth, survival, and breeding. It is calculated by determining the proportion of area within the cell that is suitable alligator habitat (see below). If the cell is 500 x 500 m, approximately the home range of a breeding female alligator (TIEM 2003, Draugelis-Dale 2008) (nominal resolution for Central Everglades Planning Project (CEPP) http://www.sfrestore.org/cepp/cepp.html), then 100 habitat subcells (50 x 50 m) are contained in each of the larger modeling cells. If the number of subcells in the canal (unnatural areas treated as ecological sinks) is greater than 3, then the index returns a value of zero.

$PI\ (H) = 0.0$ if the number of canal subcells is greater than 3,

Otherwise,

$$PI(H) = \frac{1}{1+e^{\{0.17*(25-\%\ Habitat\ Cells)\}}} \qquad \text{[Eq.1]}$$

Where,

$$\%\ Habitat\ Cells = \frac{\text{no. of subcells } (50m*50m) \text{ of class Marsh or Marsh-Upland Edge}}{\text{total no. of subcells in the model grid cell (for e.g., } 500m*500m)} \times 100$$

The smooth logistic function in Eq. 1 to estimate PI(H) is shown in Figure 2. Here, more than 50% of combined marsh and marsh-upland edge designated subcells (see description below) are considered to provide suitable habitat for alligators. At less than 50% (Laura Brandt and Frank Mazzotti, pers. comm.) of these subcell types, habitat is less suitable for alligators and PI(H) drops proportionately following the smooth curve in Figure 2.

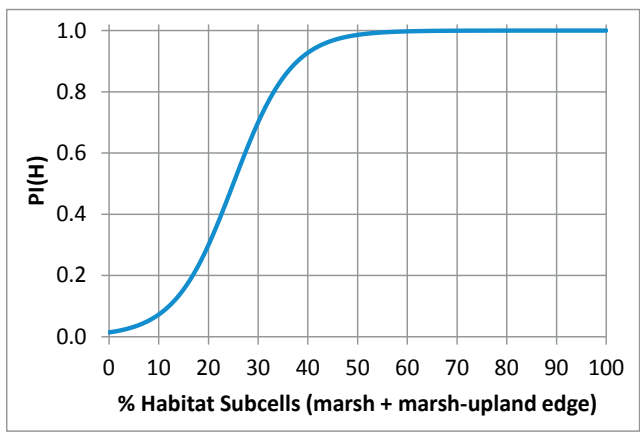

Figure 2. Probability index for habitat suitability.

Habitat is grouped into four categories:

1. **Marsh** is freshwater marsh, the primary habitat for alligators. Freshwater bodies immediately adjacent to marsh are also classed as Marsh;
2. **Marsh-Upland Edge** is potential upland nesting habitat immediately adjacent to freshwater marsh. A subcell has eight neighboring subcells; four neighboring subcells share an edge with the central subcell and the other four neighboring subcells are a diagonal to the central subcell and only share a corner. For identifying marsh-upland edge, "immediately adjacent" is defined to include any of the eight neighbors to a freshwater marsh subcell that contain upland;
3. **Canals** are considered unnatural areas and treated as ecological sinks for alligators even though alligators are

found abundantly in canals adjoining marshes (Chopp 2003); and

4. **Excluded** are land cover classes that are not marsh, marsh-upland edge, or canal.

A crosswalk to the alligator habitat classes from one classification scheme used in south Florida modeling (Pearlstine et al. 2011) is provided in Table 2. Canals were added to the land cover data layer by overlaying the canal features from the USGS National Hydrography Dataset. The table can be used as a guide for developing crosswalks from other schemes. The resulting habitat input layer is shown in Figure 3.

Table 2. The habitat index crosswalk for land cover type of 50 X 50 m cell size (based on a combined RECOVER–GAP map from ELVeS model, Pearlstine et al. 2011). Habitat is classed as Marsh-Upland Edge only if cells are immediately adjacent or diagonal to a Marsh class cell. Otherwise it is classed as excluded.

Value	Community	Habitat
0	Background	Excluded
1	Florida Bay	Excluded
2	Open Water	Marsh unless Lake
3	Tropical Hardwood Hammocks	Marsh-Upland Edge
4	Temperate Hardwood Hammocks	Marsh-Upland Edge
5	Mixed Mangrove Forest	Marsh-Upland Edge
6	Black Mangrove Forest	Marsh-Upland Edge
7	Red Mangrove Forest	Marsh-Upland Edge
8	Pine Forests	Marsh-Upland Edge
9	Swamp Forest	Marsh-Upland Edge
10	Cypress Forest	Marsh-Upland Edge
11	Buttonwood Woodland	Marsh-Upland Edge
12	Bayhead Shrublands	Marsh-Upland Edge
13	Willow Shrublands	Marsh-Upland Edge
14	Succulent Salt Marsh	Excluded
15	Graminoid Freshwater Marsh	Marsh
16	Sawgrass Marsh	Marsh
17	Spikerush Marsh	Marsh
18	Muhly Grass	Marsh
19	Cattail	Marsh
20	Graminoid Salt Water Marsh	Excluded
21	Sand Cordgrass Grassland	Excluded
22	Black Needle Rush Marsh	Excluded
23	Cypress Woodland Open Marsh	Marsh
24	Fresh Water Marsh - Open Marsh	Marsh
25	Herbaceous Fresh Water Marsh	Marsh
26	Beach	Excluded

Table 2 continued.

Value	Community	Habitat
27	Dry Prairie (Xeric - Mesic) Ecological Complex	Excluded
28	Floating Emergent Marsh	Marsh
29	Swamp Scrub Sawgrass	Marsh
30	Brazilian Pepper	Excluded
31	Melaleuca	Excluded
32	Human Impacted	Excluded
34	Urban	Excluded
35	Agriculture	Excluded
36	Quarry	Excluded
37	Fish Camp	Excluded
39	Canals	Canals
40	Spoils	Excluded
41	Common Reed - Giant Cut-grass	Excluded
42	Australian Pine	Excluded
43	Exotics	Excluded
44	Pump Station	Excluded
45	Lygodium	Excluded
46	Levee	Excluded
47	Dune Graminoids	Excluded
51	Roads – Pavement	Excluded
52	Wild Taro	Excluded
53	Recreation Area	Excluded
60	Clouds	Excluded

Estuarine Habitats and Salinity are considered in two indices: the habitat index as shown in the habitat crosswalk (Table 2) and the nest building index, which is discussed below.

Alligators mostly avoid saline areas except during periods of freshwater flows when they can move into estuarine/freshwater mixing zones for feeding (Craighead 1968). Alligators have a limited ability to tolerate exposure to salt water (Mazzotti and Dunson 1984, 1989) and most sightings of alligators in saline water tend to be of subadult and adult animals in marine areas adjacent to or near freshwater sources (Birkhead and Bennett 1981, Jacobsen 1983, Tamarack 1989). Because reduced freshwater flows into the estuaries have resulted in salinization of the former freshwater mangrove zone, alligator occurrence may be limited to periods of freshwater discharge (Mazzotti 1983). Increasing flows to estuaries is an important objective of Everglades restoration; ultimately, conditions in estuaries should improve for alligators. Conversely, sea level rise may push the estuarine/freshwater mixing zone inland, reducing suitable alligator habitat. Modeling the effects of either of these is incorporated when appropriate salinity inputs are supplied to the model. The model defaults to there

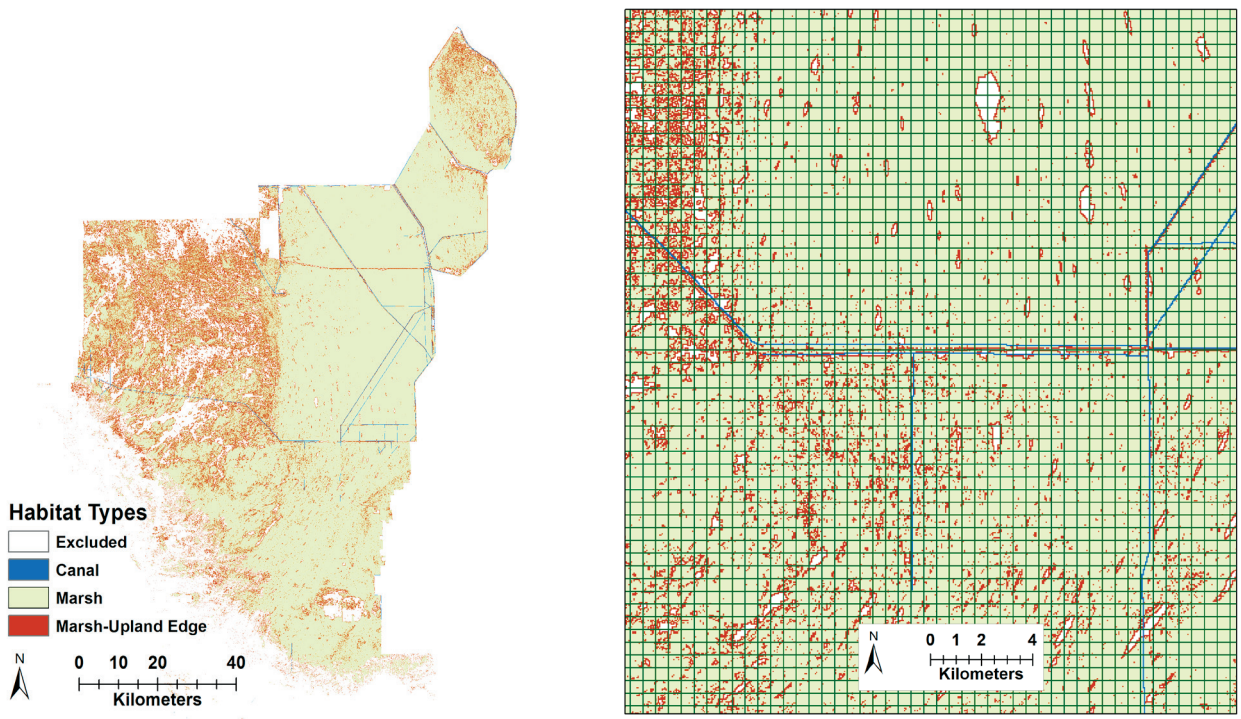

Figure 3. Habitat types in the APSI model. A: map of marsh, edge, and canals for the APSI model domain. B: close-up showing marsh-upland edge details for central section of the domain. The habitat map is at 50 m resolution. A 500 m overlain grid is shown to illustrate the modeling resolution and varying proportions of edge within the larger grid cells.

being no influence from salinities when a temporal salinity layer is not provided.

Breeding Potential Index

The breeding potential index estimates the potential of alligators within each grid cell to breed in the current year based on the hydrologic conditions (water depths) that existed preceding breeding (i.e., April 16 [previous year] – April 15 [current year], Table 1). The assumption is that water depths in the preceding year influence adult body condition, which influences successful breeding (better body condition equals more successful breeding). Generally, in marshes, water depths >122 cm (4 ft) reduce food availability and may increase physiological stress. Higher water levels above a certain threshold value have been known to decrease body condition of all alligator size-classes (Dalrymple 1996a, Dalrymple 1996b, Barr 1997). In addition, water depths <15 cm (0.5 ft) limit the ability of alligators to move easily around the marsh (Frank Mazzotti and Laura Brandt, personal observation), decreasing access to both food and mates (Rice et al. 2004). This index accounts for the ability of alligators to disperse for mating, physiological stress associated with drought (body condition), and the prolonged follicular development in the adult female (Rice et al. 2004).

During the 12-month period from April 16 of the previous year to April 15 of the current year, the total number of dry days (t_{dry}) when water depth is below 15 cm (0.5 ft) are counted per cell. Similarly, days that are too wet (t_{wet}), when the food resources are unavailable to alligators, are counted as the number of days when water depth is above 122 cm (4 ft).

The probability for breeding potential, PI(BP), is computed based on the joint proportion of too dry (<15 cm) and too wet (>122 cm) days (X1) over the period April 16 (previous year) to April 15 (current year) (total days, T = 365 or 366 in a leap year) (Fig. 4).

PI(BP) = 1 at X1 = 0.09 and PI(BP) = 0.0 at X1 = 0.29 corresponds to <=36 days and =>105 days (TIEM 2003), respectively, cumulating too dry and too wet days (Fig. 4). The range of this decreasing logistic function is based on physiology and breeding cycle using best professional judgment (Frank Mazzotti, personal observation).

For each cell in the study area:

$$\textit{Proportion of dry and wet days } (X1) = (t_{dry} + t_{wet}) / T \quad \text{[Eq.2]}$$

The potential for breeding, PI(BP), is approximated as a smooth logistic function, Eq. 3, as shown in Figure 4 between the upper (X1 = 0.09) and lower (X1 = 0.29) limits.

$$PI(BP) = \frac{1}{1+e^{\{-40*(0.20-X1)\}}} \qquad \text{[Eq.3]}$$

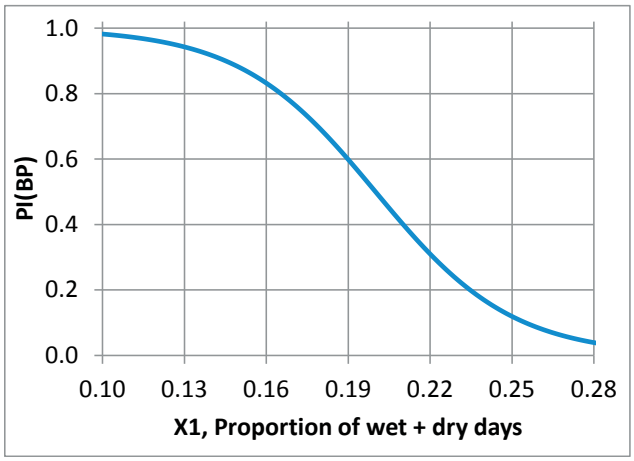

Figure 4. Probability index for breeding potential.

Courtship and Mating Index

This component estimates the probability that a cell will support successful courtship and mating (breeding). Alligators breed in relatively deep, open water, and suitability of an area as breeding habitat is influenced by the amount and type of open water. Throughout the alligator's range, bayous, canals, and deeper water areas of lakes and ponds are the preferred areas for breeding (Newsom et al. 1987). In the Everglades, sloughs, alligator holes, and canals provide these deeper water areas. Deeper water is necessary because during mating, females must be mounted and forcefully submerged before they will engage in copulation (Fleming, 1990). Alligators move around to find mates and afterwards, mating females return to nesting areas within the marsh, and males eventually disperse to sites away from females and their young (Fleming 1990).

Rice et al. (2004) reported optimal depth for courtship and mating between 40 cm (1.3 ft) and 49 cm (1.6 ft) based on a regression analysis used to examine the relationship between nest estimates from systematic reconnaissance flights in ENP and water depth in Shark River Slough.

During peak courtship and mating season (April 16 – May 31), average water depth in each cell, X2, is computed. At the optimum depth value, X2 =>40 cm, the courtship and mating index reaches a maximum value of 1.0. At average water depth <15 cm (the water depth necessary for alligators to move easily around in the marsh) (Frank Mazzotti and Laura Brandt, personal observation), the index reaches 0.

The probability index for courtship and mating PI(CM) for a cell, which does not have an alligator hole, is computed as smooth logistic function, Eq. 4, as shown in Figure 5.

$$PI(CM) = \frac{1}{1+e^{\{0.35*(27.5-X2)\}}} \qquad \text{[Eq.4]}$$

Between depths of 15 and 40 cm, the presence of an alligator hole modifies this relationship. The presence of one or more alligator holes in a 500 x 500 m cell is considered to positively influence courtship and mating, shown in Eq. 5 and Figure 5, as alligator holes can provide the deep water necessary for mating. The amount of influence is unchanged when a cell contains more than one alligator hole because home range for a female alligator can be 50 –150 ha (Morea 1999).

$$PI(CM_{with\ alligator\ hole\ present}) = \frac{1}{1+e^{\{0.35*(12.3-X2)\}}} \qquad \text{[Eq.5]}$$

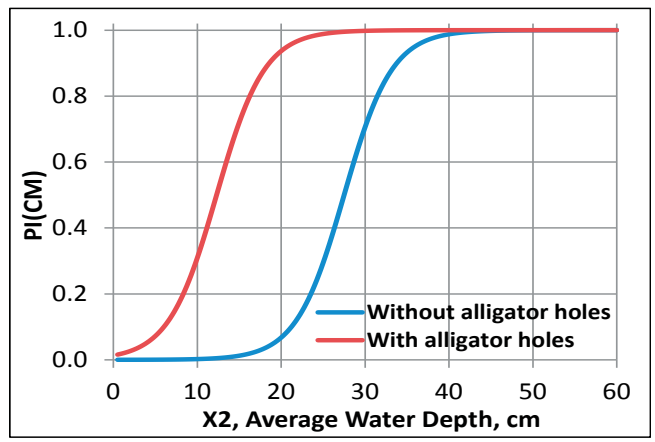

Figure 5. Probability index for courtship and mating with and without the presence of alligator holes.

Location of alligator holes in the model domain is shown in Figure 6. Location data are from Mazzotti et al. (2004) for LNWR, Mazzotti et al. (1999) for WCA 2, Campbell and Mazzotti (2004) for WCA 3, and Rice and Mazzotti (2006, 2007) for ENP. Locations of holes were simulated for BCNP as simple random distributions approximately matching WCA 3 densities above Tamiami Trail and approximately matching ENP densities below Tamiami Trail.

Nest Building Index

In south Florida, alligators generally nest between June 15 and July 15. This is consistent with timing in other areas where it is estimated that 90% of nests are laid prior to the end of the first week of July (Joanen and McNease 1989). Exact timing can

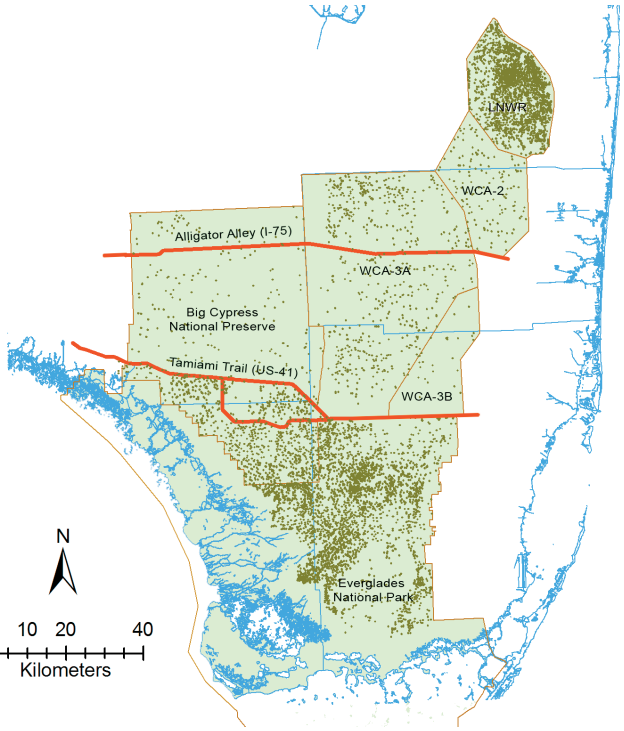

Figure 6. Location of alligator holes in the model domain.

be affected by spring air temperature (Joanen and McNease 1989, Kushlan and Jacobsen 1990) but that is not considered here. Here we focus on the effects of hydrology. Fleming (1990, 1991) reported that in high rainfall years with high surface water conditions, nest numbers declined rapidly in Shark Slough (ENP) when marsh water depths exceeded 45 cm during the peak nest construction period (mid-June/early July). Most nesting occurred in areas of shallower surface water conditions along the edges of the slough, and on higher elevated nest sites within central slough areas. During most years, the majority of nest locations were within close proximity of a pond (alligator hole), and in low rainfall years and low surface water conditions, virtually all nests were located adjacent to such ponds (Fleming 1990). Most alligator nests in ENP are marsh nests located in water less than 25 cm deep (Ogden 1976). In constructing nests, alligators need to locate them so that the eggs will be above the seasonal high water level, while remaining near enough to the water's edge to prevent desiccation and providing suitable nursery habitat for young (Mazzotti and Brandt 1994).

Nesting pattern in relation to marsh water levels recorded before July 15 (to approximate water depth for nest building period, June 15 – July 15) during the first nest visit was examined for a limited ENP dataset (1986; n=119, 1990; n=23) and LNWR dataset (1999; n=6, 2000; n=1). For this limited dataset, Figure 7 shows the frequency distribution of nests between 0 and 45 cm of water depths. Most nest building appears to occur between 7.5 and 30 cm of water depths in the marsh.

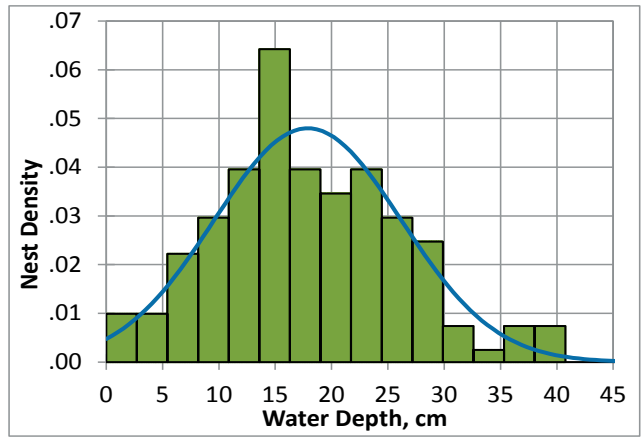

Figure 7. Nest probability density in relation to water depth during nest building period (June 15 – July 15) in ENP and LNWR.

The nest building probability curve with a $\mu = 24$ cm, $\sigma = 13$ cm in Figure 8 was created by incorporating the data in Figure 7 along with expert input (Laura Brandt and Frank Mazzotti, pers. comm.). The PI(NB) estimates the probability of having a nest built in the cell based on water depth at the time of egg laying. During the nest building season (June 15 – July 15), average water depth, X3, in a cell is computed and, assuming the probability of nest building follows a scaled normal distribution, Eq. 6, PI(NB) is estimated based on the water depth X3 (Fig. 8).

$$\mathrm{PI(NB)} = \left[\frac{\frac{1}{\sqrt{(2\pi\sigma^2)}} * e^{-(X3-\mu)^2/(2\sigma^2)}}{\frac{1}{\sqrt{(2\pi\sigma^2)}} * e^{-0/(2\sigma^2)}} \right] \qquad \text{[Eq.6]}$$

Where, μ=24 cm, σ =13 cm.

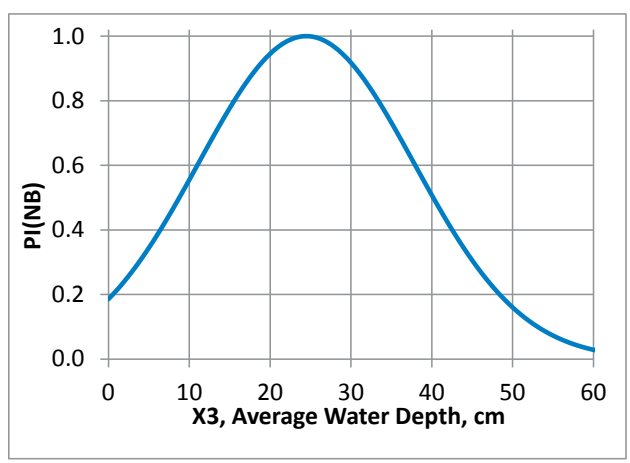

Figure 8. Probability index for nest building.

The presence of at least one alligator hole in a cell enhances the probability of nest building when water depths are below 24 cm. At low water levels, locations near alligator holes serve as suitable sites to build nests. Above 24 cm, nest building is enhanced if marsh-upland edge is present. Presence of marsh-upland edge such as tree islands in the cell provides for higher ground to build a nest in an area not as likely to flood but still close to water. The enhancements are achieved in the model by increasing σ, which has the effect of raising the curve and the resulting PI(NB) at any water depth (Fig. 9).

When alligator holes are present during low water conditions (<24 cm), σ in Eq. 6 is raised from 13 to 26 cm. When marsh-upland edge is present during high water conditions (>24 cm), the influence on σ in Eq. 6 depends upon the amount of edge in the modeling cell. Marsh-upland edge is considered to reach a maximum influence on nesting at 20% edge and drops off as the density of edge exceeds 50% (Laura Brandt and Frank Mazzotti, pers. comm.) of the modeling cell (Eq. 7 and Fig. 9).

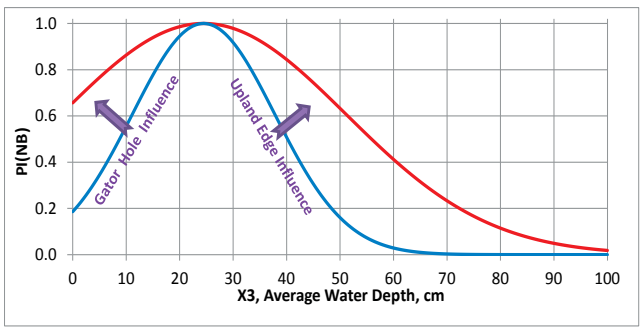

Figure 9. Probability index for nest building showing the influence of alligator holes and marsh-upland edge.

The enhancement factor (*Emod*), applied to σ in Eq. 6 when marsh-upland edge is present, is estimated in the form of scaled normal distribution as

$$Emod=\left[\frac{\frac{1}{\sqrt{(2\pi\sigma^2)}}*e^{-(\%\ marsh\text{-}upland\ edge-\mu)^2/(2\sigma^2)}}{\frac{1}{\sqrt{(2\pi\sigma^2)}}*e^{-0/(2\sigma^2)}}\right] \quad \text{[Eq.7]}$$

where:

for % marsh-upland edge <20, μ = 20 and σ = 9;

for % marsh-upland edge ≥20 & ≤50, *Emod* = 1.0;

for % marsh-upland edge >50, μ = 50 and σ = 15.

When marsh upland edge is present in a cell, the σ in Eq. 6 for estimation of PI(NB) is scaled from 13 to 26 cm [σ = 13 + (13 * *Emod*)] as shown in Figure 10. At the maximum influence of edge (20 – 50% edge), *Emod* will equal one and σ will reach the maximum value of 26 cm in Eq. 6.

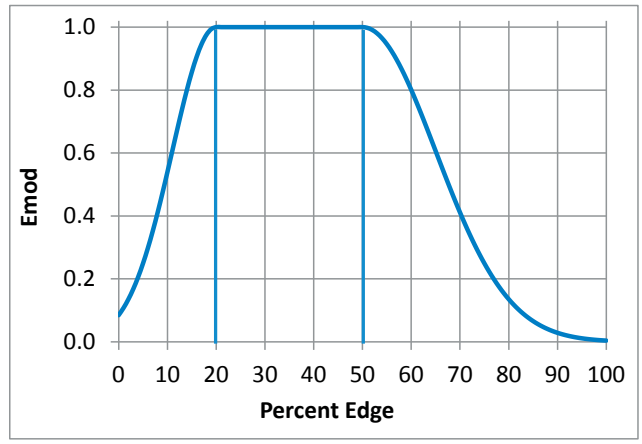

Figure 10. Enhancement factor applied to σ in Eq. 6 for estimating PI(NB) when marsh-upland edge is present.

PI(NB) is also affected by salinity. Estuarine habitat reduces the nest building effort. Limited alligator nesting occurs where water salinity exceeds 10–12 ppt sea water (McNease and Joanen 1978, Wilkinson 1983). Despite better feeding opportunities that may exist in freshwater and estuarine mixing zones that may improve alligator body condition and thus breeding potential, higher salinity may prevent nest building efforts in these zones due to reduced quality as nursery habitat.

The influence of salinity (Fig. 11) on PI(NB) is modeled as

$$PI(NB)= PI(NB)*Smod,\ where\ Smod=\frac{1}{1+e^{\{-0.9*(5-Salt)\}}} \quad \text{[Eq.8]}$$

Salinities are input to this model from the USGS TIME/BISECT hydrologic model for the domain south of Tamiami Trail (USGS 2011). In absence of a salinity value, such as for modeled cells north of Tamiami Trail, *Smod* defaults to 1.

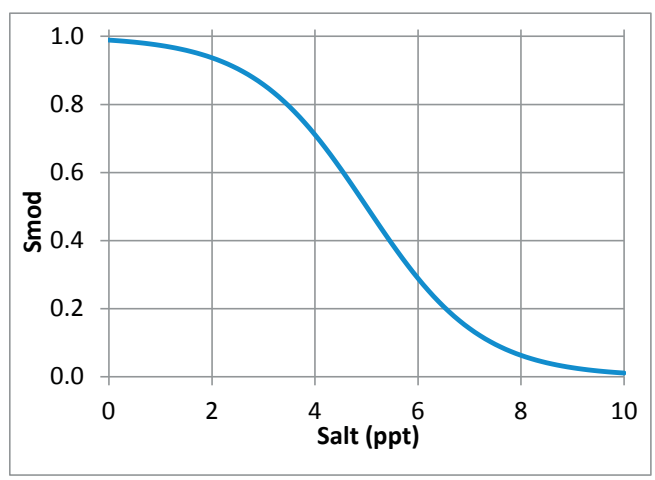

Figure 11. Salinity influence parameter in Eq.8 as a function of salt concentration.

In Vivo Egg Development

The interval between insemination and egg laying has been reported as three to four weeks (Joanen and McNease 1975, 1979, 1980, Lance et al. 1983), but varies widely among crocodilian species (Ferguson 1985). The period of May 16 – June 30 (Table 1), has not been defined in other alligator models. It is defined here as "Egg Development" period, but no probability index is assessed during this period.

Nest Flooding Index

The nest flooding component takes into account the elevation of the clutch above the average water depth during nest building (June 15 – July 15) and the change in water depth over the incubation period (July 1 – August 31). Clutch elevation is known to be influenced by water levels at the time of nest building, with higher water levels resulting in higher clutch elevations. The bottom of a clutch can range from about 15 to 30 cm above the water surface, depending on whether or not the nest is built on an elevated area such as a tree island (unpublished data for WCA 2 and 3 cited in Rice et al. 2004, ENP in Kushlan and Jacobsen 1990, and Brandt and Mazzotti 2000).

For this model, a value of 25 cm was taken to be the mean clutch elevation above the average water surface during period of nest building (June 15 – July 15). Kushlan and Jacobsen (1990) reported that eggs within a clutch form layers that total 16.9 ± 4.9 cm in height (N =181); therefore, we added 17 cm to the mean clutch elevation (25 cm) to estimate the mean clutch top elevation (42 cm)(Fig. 12). A nest was assumed flooded when the water level during incubation period exceeded the top of the clutch (42 cm).

Tree islands provide elevated sites for nest building that have a lower probability of nest flooding. In LNWR, fewer instances of nest flooding were observed in the interior of the slough where nests were primarily (95%) built on tree islands compared to areas in the southern part of the refuge and adjacent to canals where nests were not built on tree islands and experienced rapid and extreme changes in water level during incubation period (Brandt 2005, Chopp 2003).

The influence of tree islands in reducing the possibility of nest flooding is included in this model first by determining if there is a "tree island" in the cell by checking for the presence of Marsh-Upland Edge. If present, the average height of tree islands in that region is added to the clutch elevation (Fig. 12) prior to determining if the water level exceeds the flooding threshold (top of the clutch).

Presence of Marsh-Upland Edge was used as an indicator of a tree island in a cell. If at least 1% of the cell was Marsh-Upland Edge and average water depth during the nest building period was less than the average tree island height, then:

mean clutch top elevation (m) = 42 cm + average tree island elevation. [Eq. 9]

Otherwise:

mean clutch top elevation (m) = 42 cm + nest building period water depth; and [Eq. 10]

clutch standard deviation (σ_x) *= nest building period water depth standard deviation* [Eq. 11]

Regions have been selected for this model as an aggregate of physiographic regions and compartment boundaries. Each region is assigned a single average tree island height (Fig. 13 and Table 3). LNWR average tree island height above the marsh surface is from Brandt et al. (2006). For WCA 3, average tree island height is derived from maximum height above adjacent sloughs and average tree island profiles reported by Heisler et al. (2002, Table 9-1 and Fig. 9-6). To convert from average height above the ground surface of adjacent sloughs

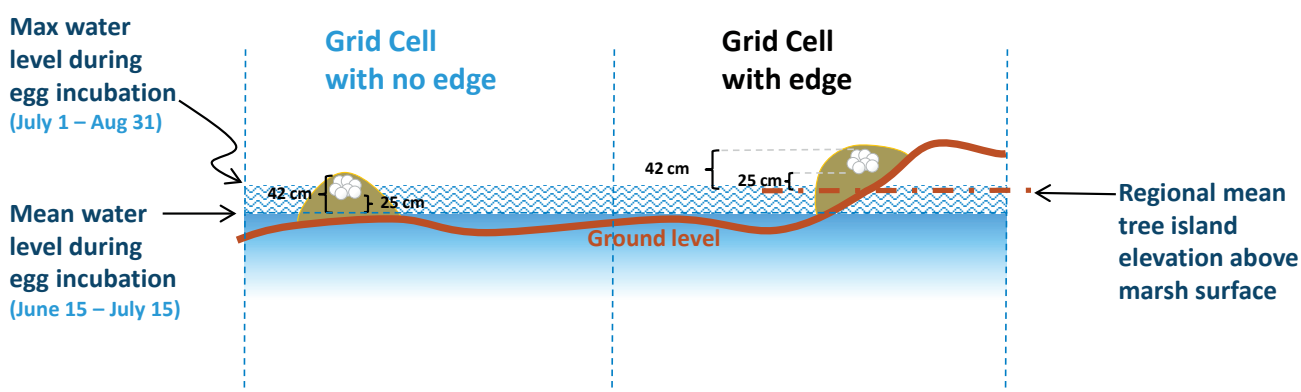

Figure 12. Depiction of estimation of the clutch-top elevation. Elevation of the top of the clutch is estimated from the average tree island elevation when Marsh-Upland Edge is present or from average water level during the nest building period if Marsh-Upland Edge is not present or if the average water level during nest building is higher than the average tree island elevation.

to average height above adjacent marsh surface, 20 cm was taken to be the average difference between slough and marsh elevation (McVoy et al. 2011, p. 252). WCA 3A (zones 5 and 6) were calculated separately from WCA 3B (zone 7). Average tree island heights in ENP were taken from Ruiz et al. (2011). Because of the lack of published information, WCA 2 and BCNP heights are currently set equal to WCA 3A heights. Average tree island heights are substantially higher in ENP ridge and slough regions (93 cm) than in LNWR (39 cm), WCA 3 (WCA 3A = 48 cm and WCA 3B = 64 cm), or ENP wet prairie (53 cm).

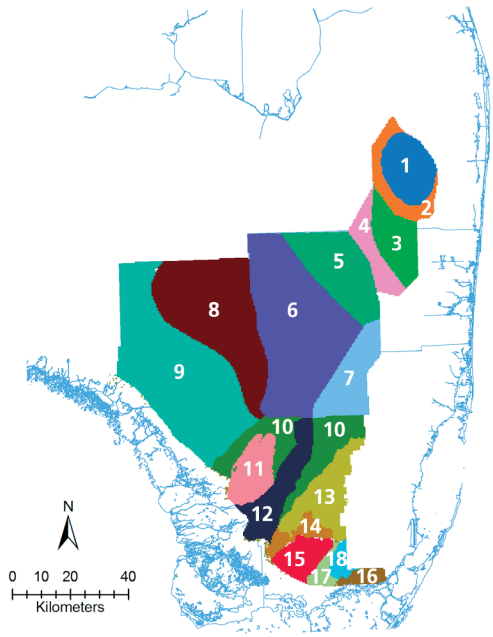

Figure 13. Zones used for providing the APSI model with average tree island heights.

Table 3. Values used for average tree island heights above the marsh surface in each zone (Fig. 13).
[Although the tree island zones input layer allows for generalized physiographic zones within each compartment, this iteration of the model gives most zones in a compartment the same value. Zones 11 and 13 have different values than the remainder of ENP because these zones are marl prairie. Zone 7 has a different value than zones 5 and 6 (WCA 3A) because it represents WCA 3B.]

ZONE	Tree Island Average Height (cm)
LNWR	
1	39
2	39
WCA 2	
3	48
4	48
WCA 3A	
5	48
6	48
WCA 3B	
7	64
BCNP	
8	48
9	48
ENP	
10	93
11	53
12	93
13	53
14	93
15	93
16	93
17	93
18	93

An approach based on Kushlan and Jacobsen (1990) is adapted here for estimating nest flooding probability, PI(NF). They observed the frequency distribution of standardized nest heights to be normally distributed (Eq. 12) and concluded that the relationship between nest flooding and water depth could be described by a sigmoid curve with asymptotes at high and low nest elevations. The cumulative normal distribution of clutch top elevations provides the sigmoid model (Fig. 14). Nest flooding probability, PI(NF), is estimated (Eq. 13) from the cumulative frequency curve as the area lying left of the highest water level (shaded area as an example in Fig. 14) that is reached during the incubation period (July 1 – August 31).

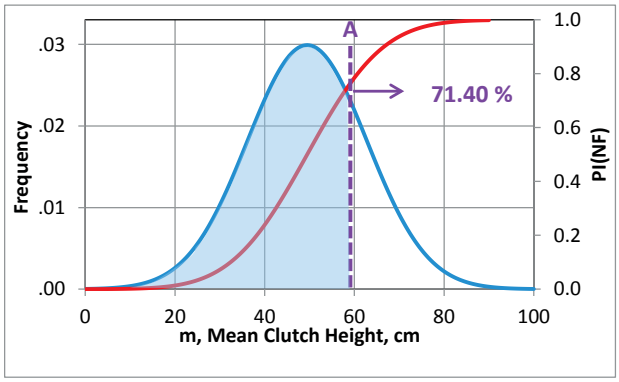

Figure 14. Clutch height distribution and nest flooding probability. The blue line is the normal distribution of clutch top elevations, the red line is the cumulative frequency curve, and the dashed line A is the maximum water depth during incubation period.

The clutch top elevation for each cell is assumed to follow a normal distribution (represented with mean = m, Eq. 9 and 10, and standard deviation = σ_x, Eq. 11) that can be described as (Kushlan and Jacobsen 1990):

$$f(\mathrm{X}) = \frac{1}{\sqrt{(2\sigma_x^2\pi)}}\, e^{-\left[\frac{(x-m)^2}{(2\sigma_x^2)}\right]} \qquad \text{[Eq.12]}$$

The nest flooding probability, PI(NF), is estimated from the cumulative distribution function using the maximum water depth (y, point "A" in Fig. 14) during the incubation period for each cell as (an example in Fig. 14):

$$PI\,(NF) = F(y) = \int_0^y f(x).dx \qquad \text{[Eq.13]}$$

where, y = maximum water depth during incubation, July 1–Aug. 31.

Subsequently,

The probability of nests not flooding = 1- PI(NF) [Eq.14]

Alligator Production Suitability Index

Habitat suitability indices are often computed by any combination of factors into a single component or index, such as the geometric mean, arithmetic mean, or the minimum of several factors (Draugelis-Dale 2008). The method of choice depends on the desired magnitude of importance for the factor. The minimum function (out of several factors) represents the strongest argument by eliminating influences of all higher-valued factors. This is followed by the geometric mean that combines all factors but can be readily reduced to zero suitability for any one nonsuitable factor of zero ("all or none"), and then the arithmetic averaging that balances all factors and maintains a nonzero result if not all zero (Draugelis-Dale 2008).

For the overall APSI, we consider all the component indices of alligator breeding cycle including habitat as critical ("all or none", if one component is zero, the suitability is zero) and so the APSI is computed as a geometric mean of all the individual components. Further, all components are considered to have equal weight.

$$APSI = \{PI(H)*PI(BP)*PI(CM)*PI(NB)*[1-PI(NF)]\}^{1/5} \qquad \text{[Eq.15]}$$

STATE VARIABLES AND MODEL PROCESS

Input variables are described below. Although water depth and salinity change values temporally, none of the variables change their value as a result of a previous model state.

All the component indices are evaluated for a unit modeling cell of the spatial grid unless noted otherwise. The size of the modeling cell can vary with the resolution of hydrologic data. For CEPP evaluations, the modeling cell is typically at 500 x 500 m resolution from interpolation of RSM hydrologic model output. 500 x 500 m resolution modeling cells are also commonly used and are required when the output of the APSI is used as input to the USGS alligator growth and population model (Slone and Rice 2002). EDEN hydrologic products (http://sofia.usgs.gov/eden/index.php) are 400 x 400 m resolution; however, the APSI can use EDEN as input and produce standard 500 m resolution output. The model process steps for each model run are presented in Figure 15.

The output indices vary between 0 and 1. The model output for these indices is shown in Figure 16.

Inputs

A number of input files are needed to generate model results. These inputs are listed and generically described in Table 4. More details about the input files are provided in the User's Guide. The *Input* column contains the name of the input to be used. The *File Type* column denotes the format of the input file. For this model, the input file is either CERP-compliant NetCDF or an ASCII text file. The CERP-compliant NetCDF standard is available online at http://www.jem.gov/Standards. The *Time Resolution* column describes the generalized time resolution of the input; in this case, the input (time step) has values that change along some regular time interval (for example, daily, weekly, monthly, etc.), and *static* means that the input has a single set value that does not change. The *Units* column describes the meaning of the values in the input; for example, a water depth value of 500 millimeters (mm) would mean that the water was 500 mm deep in that location.

All inputs must have data whose values are in the units denoted in the *Units* column for the formulation of the model contained in this document to be directly implementable as it exists. Map coordinates of all the input files must be in the same UTM projection and datum.

Because continuous salinity inputs currently have a smaller spatial and temporal extent than water depth inputs, it is important for the user to understand how the model behaves when the modeled cells are outside of the salinity extent.

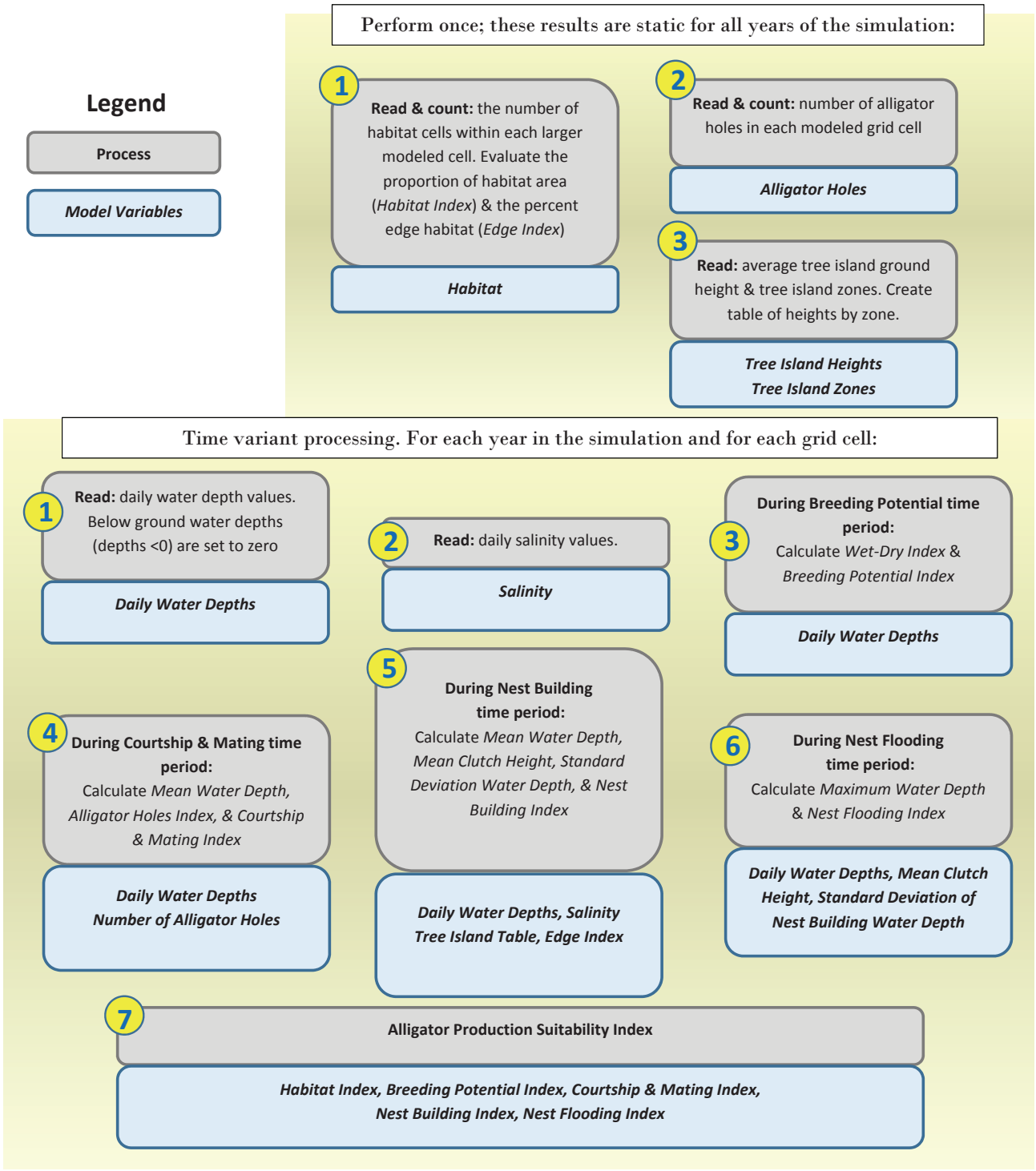

Figure 15. Elements of the APSI modeling process.

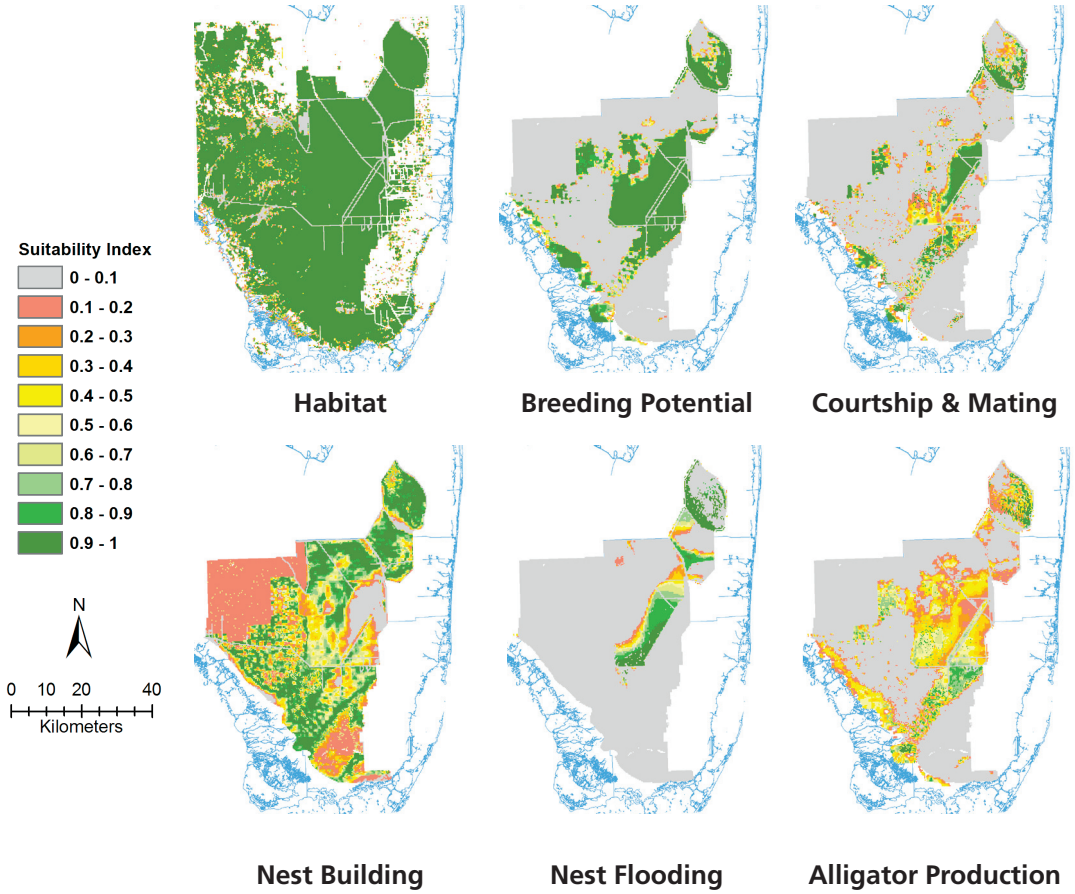

Figure 16. Example output of indices from the APSI model for one year. The color scale ranges from low probabilities in orange to high probabilities in green. This example is from the RSM ECB (existing conditions baseline) alternative for 2003; however, there is substantial variation in the results among years and hydrologic alternatives.

Table 4. Inputs needed to generate APSI model results.

Input	File Type	Time Resolution	Units	Description
Water Depths	NetCDF	Daily	mm	Raster temporal data of daily water depths. Typically at 400 x 400 or 500 x 500 m resolution.
Salinity	NetCDF	Daily	ppt	Raster temporal data of daily surface water salinities. Typically at 400 x 400 or 500 x 500 m resolution.
Habitat	NetCDF	Static	categorical	Raster static data of habitat and canals. Typically at 50 x 50 m resolution.
Tree Island Zones	NetCDF	Static	categorical	Raster layer of tree islands zones. Typically at 400 x 400 or 500 x 500 m resolution.
Tree Island Heights	Text (csv)	Static	mm	Table of mean tree island ground heights above the marsh surface for each zone in the Tree Island Zones raster layer.
Alligator Holes	Text (csv)	Static	na	UTM coordinate location of alligator holes within the model's domain.
Parameters	Text (xml)	na	na	Contains the path and filenames of input and output files and all the user-modifiable parameters used in the simulation.

Spatial Salinity Extent

When a grid cell is outside of the spatial extent of the salinity input layer, salinity is set to 0.0. This is realistic for our current modeling because salinity is usually an input from the BISECT model which covers the coastal areas of south Florida. The northern boundary of BISECT is Tamiami Trail. Since none of the current hydrologic models that extend farther north into the Everglades are computationally able to handle a sea level rise of greater than 1.5 feet above existing conditions, salinities will not extend farther north than Tamiami Trail under any model scenarios that include the central and northern Everglades.

Temporal Salinity Extent

When model runs begin before salinity inputs are available, salinities are set to 0.0. When model runs continue in time beyond available salinity inputs, salinities are maintained at the last available values. For most situations, it is preferred that model runs not extend beyond the temporal availability of salinity inputs if the user is concerned about alligator response in locations that are affected by salinity. The APSI does not prevent model runs from extending beyond the temporal domain of the salinity layer, however, because model runs over the longer period of water depth availability can aid management decisions in the majority of the modeled Everglades area that is not affected by salinities. It is incumbent on the user to consider this limitation in evaluations and documentation of results.

Outputs

Thirteen outputs are produced by the model. All of the outputs are contained as spatially georeferenced raster layers in a single CERP-compliant NetCDF file. Some of these outputs are model results, whereas other outputs exist to verify the model results and to examine the causes and factors that contributed to the results obtained. The outputs produced by the model are listed and generically described in Table 5.

Table 5. Outputs layers produced by the APSI model.

Output	Description	Time Resolution
Habitat Index	Suitability for area of habitat within the grid cell.	Static
Breeding Potential Index	Suitability for breeding potential.	Yearly
Courtship and Mating Index	Suitability for courtship and mating.	Yearly
Nest Building Index	Suitability for nest building.	Yearly
Nest Flooding Index	Probability of flooding during egg incubation.	Yearly
Alligator Production Suitability Index (APSI)	Overall alligator production suitability	Yearly
Tree Island Height	Average height of tree island ground surface above marsh surface.	Static
Sum Alligator Holes	Number of alligator holes in the grid cell.	Static
Percent Edge Habitat	Proportion of edge habitat in the grid cell.	Static
BP Wet/Dry	Proportion of days during breeding when too wet or dry.	Yearly
CM Depth	Average water depth during courtship and mating.	Yearly
NB Depth	Average water depth during nest building.	Yearly
NF Depth	Maximum water depth during egg incubation.	Yearly

FUTURE MODEL ENHANCEMENT

Best expert judgments are integral to most models, and one of the strengths of modeling is that the process systematically aids in identifying areas requiring further understanding. Modeling is often at its best when it is designed as an iterative process that encourages improvement as new information becomes available. The Alligator Production Suitability Index model is designed with flexibility in mind. The model needs to be transparent and easy to modify as our knowledge of alligator ecology improves. This section addresses some of the most foreseeable changes that may need to be considered.

- **Model rules**–Although the model is currently in its final form with respect to the current model requirements, these requirements may change because of future discoveries or realizations by subject matter experts.
- **Parameter sensitivity**–Most of the parameters in the APSI have undergone informal sensitivity trials in which model component results were presented under

varying parameterization in workshop settings during model development; however, we have not conducted formal analyses of sensitivity and contribution of the parameters to the final scoring.

- **Alligator holes**–Information on alligator hole depth distribution can be incorporated to provide better estimates of Courtship and Mating index when water level goes below ground. The current version only uses presence of holes. Because courtship and mating occurs late in the dry season (April and May), low marsh water levels may make water depths within the holes an important consideration.

  A substantial alligator hole mapping effort (Mazzotti et al. 1999, Campbell and Mazzotti 2004, Mazzotti et al. 2004, Rice and Mazzotti 2006, 2007) has concluded that accuracies vary by physiographic habitat type but are often low overall with omission error (alligator holes that were not mapped) generally much higher than commission error (incorrectly mapped alligator holes). ENP had some of the highest recorded omission errors (>70%, Rice and Mazzotti 2006, 2007), and LNWR had commission errors varying from 33 to 49% (Mazzotti et al. 2004). There is a clear need for these efforts to continue examining detection probabilities and working with additional sources of remote sensed imagery for finer resolution and acquisition during the dry season. Sensitivity runs and observations to clarify the incremental benefit of additional holes within a female alligator's dispersal range would reveal whether relative densities are adequate for the APSI or whether more detailed mapping is necessary. Simulated distributions informed from fine-scale sampling among physiographic regions may be another option.

- **Marsh upland edge**–Alligator nesting response to diverse proportions of marsh-upland edge needs further investigation.
- **Nest and clutch heights and water depth**–Limited data (see section nest building index for details) were used by approximation for the nest building index. Sensitivity analyses will reveal whether a more robust index can be estimated as more data are collected in different regions.
- **Tree island**–Information on tree island mapping and their height distribution in different regions can be better incorporated to provide improved estimates for Nest Building and Nest Flooding indexes.
- **Salinity and the breeding potential index**–Proximity to estuarine habitat may improve feeding opportunities and thus have positive influence on the body condition of alligators.
- **Temperature**–Alligators nest earlier following warmer springs and delay nesting following colder springs (Joanen and McNease 1989, Kushlan and Jacobsen 1990). Effect of temperature on nesting will be an option to include as more data become available, and this will improve the APSI as a tool for modeling responses to climate change.
- **Uncertainty analyses**–Bayesian approaches are currently under consideration for a future version of the APSI that will incorporate the reporting of uncertainty and the capacity for learning into the model (Fig. 17).

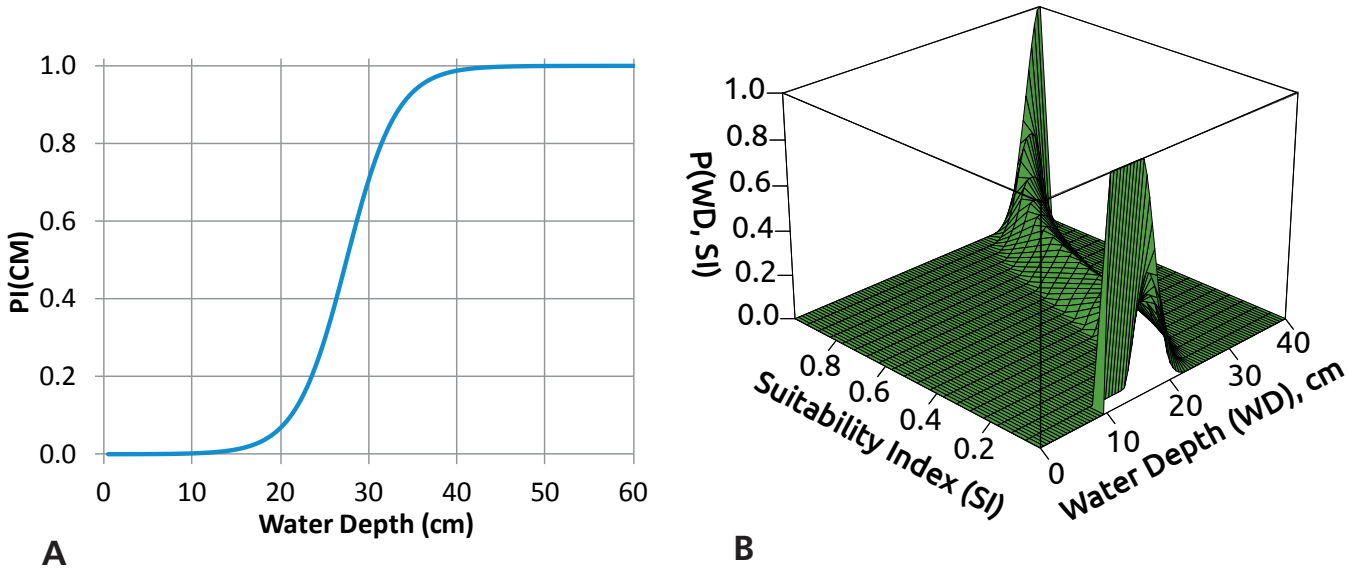

Figure 17. A: Deterministic response of Courtship and Mating (CM) index to water depth (in the absence of alligator holes). B: An example of a potential distribution of CM index response to water depth.

SUMMARY AND CONCLUSIONS

The Alligator Production Suitability Index model allows users to evaluate the potential response of this keystone species to changes in hydrology that are proposed as part of the Greater Everglades restoration process. The APSI models habitat, breeding potential, courtship and mating potential, nesting potential, and nest flooding potential as discrete components and aggregates them into an overall production suitability score. The individual components and overall score are output as spatially explicit, geo-referenced data layers with an annual time interval. The outputs allow considerable flexibility to the user for evaluations of changes in spatial and temporal distributions as well as post-modeling spatial and temporal aggregations of scores. Because each of the component scores is retained as a discrete output, the user is able to review the overall production suitability score in relation to the individual responses of the components when there are questions about the primary drivers for specific overall scores. APSI's modular and object-oriented structure was designed from its inception with the intent that the code will be accessible for iterative implementation of improved parameters that will be derived from new knowledge. As a result we believe the APSI is a robust tool from both the resource manager's and developer's perspective and we encourage the user to think of APSI as a living model that can be further enhanced over time.

LITERATURE CITED

Barr, B. 1997. Food habits of the American alligator, *Alligator mississippiensis*, in the southern Everglades. Dissertation. University of Miami, Miami, Florida. 243 pp.

Birkhead, W.S., and C.R. Bennett. 1981. Observations of a small population of estuarine inhabiting alligators near Southport, North Carolina. Brimleyana 6:111–117.

Brandt, L.A. 2005. Relative density of alligator nests in the Arthur R. Marshall Loxahatchee National Wildlife Refuge 2000–2004. Unpublished report, September 2005.

Brandt, L.A., G.A. Martin, and F.J. Mazzotti. 2006. Topography of pop-up bayhead tree islands in Arthur R. Marshall Loxahatchee National Wildlife Refuge. Florida Scientist 69(1):19–35.

Brandt, L.A., and F.J. Mazzotti. 2000. Nesting of the American alligator (*Alligator mississippiensis*) in the Arthur R. Marshall Loxahatchee National Wildlife Refuge. Florida Field Naturalist 28(3):122–126.

Campbell, M.R., and F.J. Mazzotti. 2004. Characterization of natural and artificial alligator holes. Southeastern Naturalist 3(4):583–594.

Chopp, M.D. 2003. Everglades alligator (*Alligator mississippiensis*) production and natural history in interior and canal habitats at Arthur R. Marshall Loxahatchee National Wildlife Refuge. Thesis. University of Florida, Gainesville, Florida.

Craighead, F.C. 1968. The role of the alligator in shaping plant communities and maintaining wildlife in the southern Everglades. Florida Naturalist 41:2–7, 69–74, 94.

Craighead, F.C. 1971. The trees of south Florida. Vol. 1. University of Miami Press, Coral Gables, Florida, 212 pp.

Dalrymple, G.H. 1996a. Growth of American alligators in the Shark Valley region of Everglades National Park. Copeia 1996(1):212–216.

Dalrymple, G.H. 1996b. The effect of prolonged high water levels in 1995 on the American alligator in the Shark Valley area of Everglades National Park. Pages 125–136 in Proceedings of the Conference on Ecological Assessment of the 1994–1995 High Water Conditions in the Southern Everglades. National Park Service, South Florida Natural Research Center, Homestead, Florida.

Deitz, D.C., and D.R. Jackson. 1979. Use of American alligator nests by nesting turtles. Journal of Herpetology 13:510–512.

Draugelis-Dale, R. 2008. Assessment of effectiveness and limitations of habitat suitability models for wetland restoration: U.S. Geological Survey Open-File Report 2007–1254, 136 p.

Ferguson, M.W.J. 1985. Reproductive biology and embryology of the crocodilians. Pages 329–491 in Biology of the Reptilia, Vol. 14. C. Gans, F.S. Billet, and P.F.A. Maderson, editors. John Wiley and Sons, New York.

Fleming, D.M. 1990. American alligator distribution and abundance in relation to landscape pattern and temporal characteristics of the Everglades. National Park Service, Everglades National Park, South Florida Research Center Unpublished Report, Homestead, Florida.

Fleming, D.M. 1991. Wildlife ecology studies. An Annual Report. National Park Service, Everglades National Park, South Florida Research Center Unpublished Report, Homestead, Florida.

Fujisaki, I., F.J. Mazzotti, R.M. Dorazio, K.G. Rice, M. Cherkiss, and B. Jeffery. 2011. Estimating trends in alligator populations from nightlight survey data. Wetlands 31:147–155.

Fujisaki, I., F.J. Mazzotti, K.M. Hart, K.G. Rice, D. Ogurcak, M. Rochford, B.M. Jeffery, L.A. Brandt, and M.S. Cherkiss. 2012. Use of alligator hole abundance and occupancy rate as indicators for restoration of a human-altered wetland. Ecological Indicators 23:627–633.

Hall, P.M., and A.J. Meier. 1993. Reproduction and behavior of western mud snakes (*Farancia abacura reinwardtii*) in American alligator nests. Copeia 1993(1):219–222.

Heisler, L., D.T. Towle, L.A. Brandt, and R.T. Pace. 2002. Tree island vegetation and water management in the central Everglades. Pages 283–309 in F.H. Sklar, and A. van der Valk, editors. Tree islands of the Everglades. Kluwer Academic Press, Boston, Massachusetts.

Jacobsen, T. 1983. Crocodilians and islands: Status of the American alligator and the American crocodile in the lower Florida Keys. Florida Field Naturalist 11:1–24.

Joanen, T., and L. McNease. 1975. Notes on the reproductive biology and captive propagation of the American alligator. Proceedings of the Southeastern Association of Game and Fish Commissioners 29:407–415.

Joanen, T., and L. McNease. 1979. Time of egg deposition for the American alligator. Proceedings of the Southeastern Association of Fish and Wildlife Agencies 33:15–19.

Joanen, T., and L. McNease. 1980. Reproductive biology of the American alligator in southwest Louisiana. Society for the Study

of Amphibians and Reptiles, Contributions to Herpetology 1:153–159.

Joanen, T., and L. McNease. 1989. Ecology and physiology of nesting and early development of the American alligator. American Zoologist 29(3):987–998.

Kushlan, J.A. 1974. Observations on the role of the American alligator (*Alligator mississippiensis*) in the southern Florida wetlands. Copeia 1974:993–996.

Kushlan, J.A. 1990. Wetlands and wildlife, the Everglades perspective in freshwater wetlands and wildlife. In R.R. Sharitz and J.W. Gibbons, editors. CONF-8603101, DOE Symposium Series No. 61. U.S. Department of Energy, Office of Scientific and Technical Information, Oak Ridge, Tennessee.

Kushlan, J.A., and T. Jacobsen. 1990. Environmental variability and the reproductive success of Everglades alligators. Journal of Herpetology 24(2):176–184.

Kushlan, J.A., and M.S. Kushlan. 1980. Everglades alligator nests: Nesting sites for marsh reptiles. Copeia 1980:930–932.

Lance, V., T. Joanen, and L. McNease. 1983. Selenium, vitamin E and trace elements in the plasma of wild and farm-reared alligators during the reproductive cycle. Canadian Journal of Zoology, Vol. 61 (8). 1744-1751.

Loftus, W.F., and A.M. Eklund. 1994. Long-term dynamics of an Everglades fish community. Pages 461–483 in S.M. Davis and J.C. Ogden, editors. Everglades: The ecosystem and its restoration. St. Lucie Press, Delray Beach, Florida.

Mazzotti, F.J. 1983. The ecology of *Crocodylus acutus* in Florida. Dissertation. Pennsylvania State University, University Park Pennsylvania, 161 pp.

Mazzotti, F.J., G.R. Best, L.A. Brandt, M.S. Cherkiss, B.M. Jeffery, and K.G. Rice. 2009. Alligators and crocodiles as indicators for restoration of Everglades ecosystems. Ecological Indicators 9S:S137–S149.

Mazzotti, F.J., and L.A. Brandt. 1994. Ecology of the American alligator in a seasonally fluctuating environment. Pages 485–505 in S.M. Davis and J. Ogden, editors. Everglades: The ecosystem and its restoration. St. Lucie Press, Delray Beach, Florida.

Mazzotti, F.J., L.A. Brandt, M.R. Campbell, and M. Palmer. 1999. An ecological characterization of Everglades alligator holes. Final Report. Unpublished report submitted to Everglades Agricultural Area Environmental Protection District and National Fish and Wildlife Foundation.

Mazzotti, F.J., L.A. Brandt, P. Moler, and M.S. Cherkiss. 2007. The American crocodile (*Crocodylus acutus*) in Florida: Recommendations for endangered species recovery and ecosystem restoration. Journal of Herpetology 41(1):122–132.

Mazzotti, F.J., L.A. Brandt, K.G. Rice, R.R. Borkhataria, G. Martin, and K. Minkowski. 2004. Ecological characterization of aquatic refugia in the Arthur R. Marshall Loxahatchee National Wildlife Refuge. Unpublished report submitted to National Park Service, South Florida Natural Resources Center, Critical Ecosystems Studies Initiative, Homestead, Florida.

Mazzotti, F.J., M.S. Cherkiss, and A.M. Weinstein. 2003. Compilation of American alligator data sets in south Florida for restoration needs. Final Report, Volume I. Ft. Lauderdale Research and Education Center, University of Florida. Unpublished report submitted to U.S. Geological Survey Restoration Ecology Branch, Florida Caribbean Science Center, Fort Lauderdale Field Station, Davie, Florida.

Mazzotti, F.J., and W.A. Dunson. 1984. Adaptations of *Crocodylus acutus* and Alligator mississippiensis for life in saline water. Comparative Biochemistry and Physiology 79(4):641–646.

Mazzotti, F.J., and W.A. Dunson. 1989. Osmoregulation in crocodilians. American Zoologist 29:903–920.

McNease, L., and T. Joanen. 1978. Distribution and relative abundance of the alligator in Louisiana coastal marshes. Proceedings of the Southeastern Association of Fish and Wildlife Agencies 32:182–186.

McVoy, C.W., W.P. Said, J. Obeysekera, J.A. VanArman, and T.W. Deschel. 2011. Landscape and hydrology of the predrainage Everglades. University Press of Florida, Gainesville, Florida. 342 pp.

Morea, C.R. 1999. Home range, movement, and habitat use of the American alligator in the Everglades. Thesis. University of Florida, Gainesville, Florida.

Newsom, J.D., T. Joanen, and R. Howard. 1987. Habitat suitability index models: American alligator. U.S. Fish and Wildlife Service Biological Report 82(10.136). 14 pp.

Ogden, J.C. 1976. Crocodilian ecology in southern Florida. In National Park Service. Research in the Parks: Transactions of the National Park Centennial Symposium, 1971. Symposium Series No. 1. U.S. Department of the Interior, National Park Service, Washington, D.C.

Ogden, J.C., and S.M. Davis. 1999. The use of conceptual ecological landscape models as planning tools for the south Florida ecosystems restoration programs. Unpublished report. South Florida Water Management District. West Palm Beach, Florida.

Ogden, J.C., S.M. Davis, and L.A. Brandt. 2003. Science strategy for a regional ecosystem monitoring and assessment program: The Florida Everglades example. Pages 135–163 in: D. Busch and J. Trexler, editors. Monitoring ecosystems: Interdisciplinary approaches for evaluating ecoregional initiatives. Island Press, Washington, D.C..

Pearlstine, L., D. Shinde, L.A. Brandt, F.J. Mazzotti, M. Parry, B. Jeffery, M. Supernaw, and A. LoGalbo. 2012. Alligator Production Suitability Index Model (GATORPI v. 2.1.0). User's Guide. South Florida Natural Resources Center, Everglades National Park, Homestead, Florida.

Pearlstine, L., S. Friedman, and M. Supernaw. 2011. Everglades Landscape Vegetation Succession Model (ELVeS): Freshwater marsh and prairie component v.1.1, DRAFT. Unpublished ecological report. Everglades National Park, South Florida Natural Resources Center, Homestead, Florida.

Rice, K.G., and F.J. Mazzotti. 2006 and 2007. American alligator distribution, size, and hole occupancy and American crocodile juvenile growth and survival. MAP RECOVER Annual Report. Unpublished report submitted to U.S. Army Corps of Engineers, Jacksonville, Florida.

Rice, K.G., F.J. Mazzotti, L.A. Brandt, and K.C. Tarboton. 2004. Alligator habitat suitability index. Pages 93–110 in K.C. Tarboton, M.M. Irizarry-Ortiz, D.P. Loucks, S.M. Davis, and J.T. Obeysekera, editors. Habitat suitability indices for evaluating wa-

ter management alternatives. Unpublished report. South Florida Water Management District, West Palm Beach, Florida.

Ruiz, P.L., J.P. Sah, M.S. Ross, D.L. Rodriguez, and A.M. Lambert. 2011. Monitoring of tree island conditions in the southern Everglades: The effect of hurricanes and hydrology on the status and population dynamics of sixteen tropical hardwood hammock tree islands. Unpublished report submitted to the U.S. Army Corps of Engineers. Cooperative Agreement W912HZ–09–2–0019, Florida International University, Southeast Environmental Research Center, Miami, Florida.

Slone, D.H., and K.G. Rice. 2002. ATLSS American alligator population model: A simulation model for Everglades restoration. U.S. Geological Survey software program, Fort Lauderdale, Florida.

Tamarack, J.L. 1989. Georgia's coastal island alligators: Variations in habitat and prey availability. Pages 105–118 in Proceedings of the 8th Working Meeting of the IUCN Crocodile Specialists Group, Gland, Switzerland.

TIEM (The Institute for Environmental Modeling). 2003. American alligator version 1.1 – CERP target sheet, textual description, flowcharts, and presentation. The Institute for Environmental Modeling, University of Tennessee, Knoxville, Tennessee. Accessed September 26, 2010, at http://atlss.org/cerp_runs/mod_info

Trexler, J.C., and C.W. Goss. 2009. Aquatic fauna as indicators for Everglades restoration: Applying dynamic targets in assessments. Ecological Indicators 9S:S108–S119.

Trexler, J.C., W.F. Loftus, and J.H. Chick. 2003. Setting and monitoring restoration goals in the absence of historical data: the case of fishes in the Florida Everglades. Pages 351–376 in D. Busch and J.C. Trexler, editors. Monitoring ecoregional initiatives: Interdisciplinary approaches for determining status and trends of ecosystems. Island Press, Washington, D.C.

Trexler, J.C., W.F. Loftus, and S.A. Perry. 2005. Disturbance frequency and community structure in a twenty-five year intervention study. Oecologia 145:140–152.

Turner, A.M., J.C. Trexler, C.F. Jordan, S.J. Slack, P. Geddes, J.H. Chick, and W.F. Loftus. 1999. Targeting ecosystem features for conservation: Standing crops in the Florida Everglades. Conservation Biology 13(4):898–911.

USACE. 1992. Modified Water Deliveries to Everglades National Park, Florida. General design memorandum and Environmental Impact Statement. June 1992. U.S. Army Corps of Engineers, Jacksonville, Florida.

USGS. 2011. Tides and Inflows in the Mangrove Ecotone (TIME) model development. Web page accessed June 1, 2011, at http://sofia.usgs.gov/projects/index.php?project_url=time

Wilkinson, P.M. 1983. Nesting ecology of the American alligator in coastal South Carolina. Study Completion Report: August 1978 – September 1983. South Carolina Wildlife and Marine Research Department, Charleston, South Carolina, 113 pp.

South Florida Natural Resources Center
Everglades National Park

950 N. Krome Ave, 3rd Floor
Homestead, FL 33030-4443

www.nps.gov/ever/naturescience/sfnrc.htm