

Lookout Mountain Battlefield Trail Map

National Park Service
U.S. Department of the Interior



Chickamauga & Chattanooga
National Military Park
Georgia & Tennessee

Help us respect and care for your park!

Federal laws protect all cultural and natural features • Do not collect any objects • Do not dig or use metal detectors • Report suspicious activity to a park ranger • Please observe Leave No Trace principles • Please do not litter • Pets must remain on a leash at all times • Camping and fires are prohibited • Alcohol is prohibited

EMERGENCIES, CALL 911

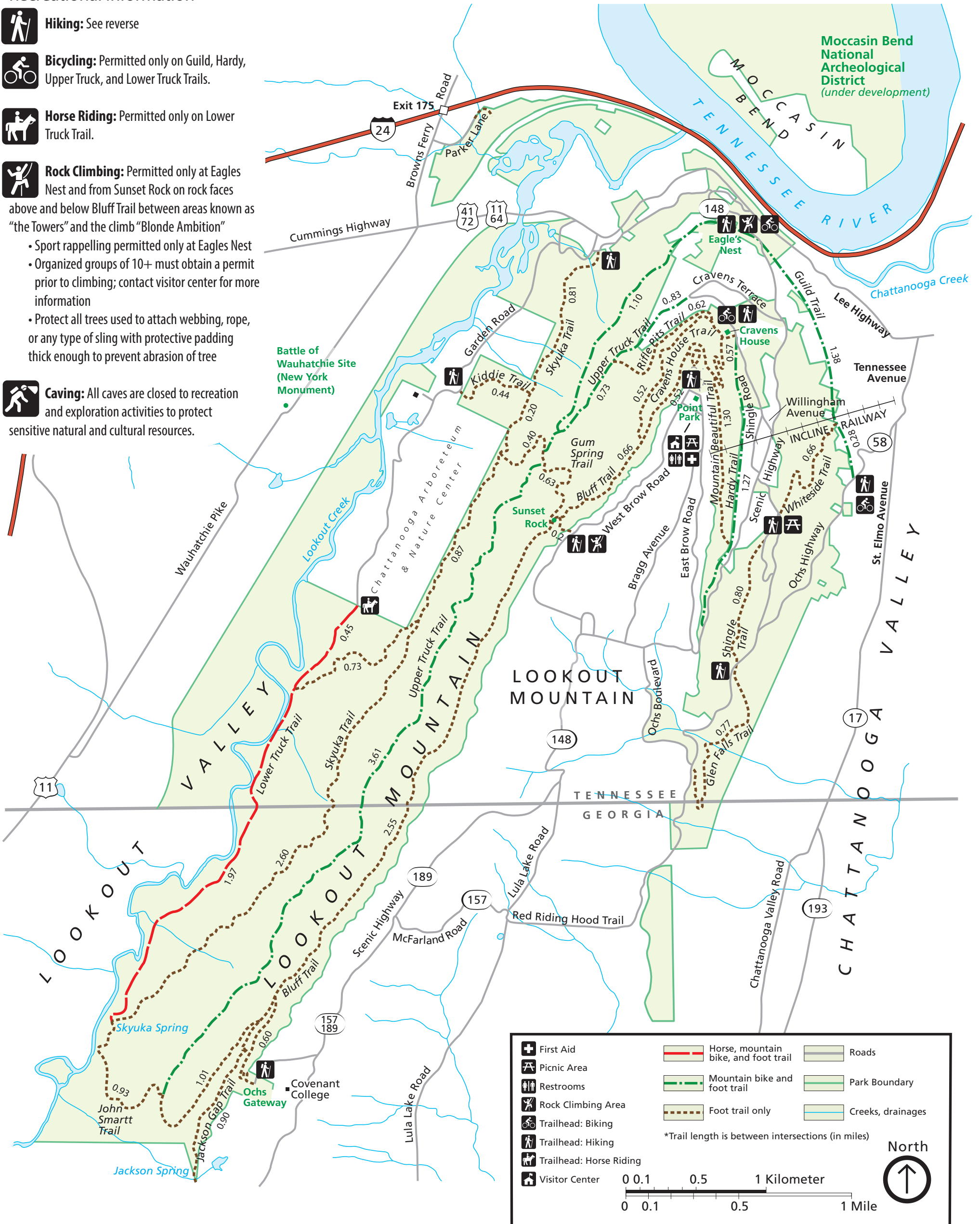
FOR INFORMATION, CALL THE LOOKOUT MOUNTAIN
BATTLEFIELD VISITOR CENTER, 423-821-7786


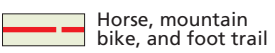


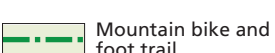


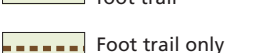






Elevations

Lookout Mountain (Point Park)	2110'
Cravens House	1530'
Tennessee River (mountain base)	635'

Recreational Information

-  **Hiking:** See reverse
-  **Bicycling:** Permitted only on Guild, Hardy, Upper Truck, and Lower Truck Trails.
-  **Horse Riding:** Permitted only on Lower Truck Trail.
-  **Rock Climbing:** Permitted only at Eagles Nest and from Sunset Rock on rock faces above and below Bluff Trail between areas known as "the Towers" and the climb "Blonde Ambition"
 - Sport rappelling permitted only at Eagles Nest
 - Organized groups of 10+ must obtain a permit prior to climbing; contact visitor center for more information
 - Protect all trees used to attach webbing, rope, or any type of sling with protective padding thick enough to prevent abrasion of tree
-  **Caving:** All caves are closed to recreation and exploration activities to protect sensitive natural and cultural resources.



	First Aid		Horse, mountain bike, and foot trail		Roads
	Picnic Area		Mountain bike and foot trail		Park Boundary
	Restrooms		Foot trail only		Creeks, drainages
	Rock Climbing Area	*Trail length is between intersections (in miles)			
	Trailhead: Biking	0 0.1 0.5 1 Kilometer 0 0.1 0.5 1 Mile			
	Trailhead: Hiking				
	Trailhead: Horse Riding				
	Visitor Center	North 